


F.W. Beers Atlas of Franklin County, Massachusetts 1871



To find your town, click on the name in the list below

ASHFIELD	ERVING	MONROE	SHUTESBURY
BERNARDSTON	GILL	MONTAGUE	SUNDERLAND
BUCKLAND	GREENFIELD	NEW SALEM	WARWICK
CHARLEMONT	HEATH	NORTHFIELD	WENDELL
COLERAINE	HAWLEY	ORANGE	WHATELY
CONWAY	LEVERETT	ROWE	
DEERFIELD	LEYDEN	SHELBURNE	

A complete copy of the 1871 county atlas showing the names and locations of 1000s of houses, businesses, churches and schools.

Table of Contents

Franklin County, MA 1871

Atlas of Franklin County, Massachusetts by F.W. Beers
CD-Rom Reproduction by Old Maps, West Chesterfield, NH

Atlas Page #	Atlas Page #
Title Page	1
Table of Contents	2
Table of Distances	3
Town Histories	4-5
Mass-Conn-RI map	6
Franklin County map	7
ASHFIELD	35
Ashfield Plain	36
South Ashfield	36
BERNARDSTON	12
Bernardston Village	13
BUCKLAND	20
Buckland Centre	20
Buckland Four Corners	19
CHARLEMONT	18
Charlemont	18
COLERAINE	10-11
Coleraine Centre	11
Griswoldville	11
Foundry Village	11
CONWAY	37
Burkeville & Conway	38
DEERFIELD	39
Cheapside	40
Deerfield Centre	40
South Deerfield	40-41
ERVING	30
Erving Centre	31
GILL	24-25
Gill Centre	25
Factory Village	25
GREENFIELD	24
Greenfield Centre	26-29
HAWLEY	19
HEATH	9
Heath Centre	9
LEVERETT	48-49
North Leverett	49
South Leverett	49
Leverett Centre	49
LEYDEN	10-11
MONROE	8
MONTAGUE	42
Millers Falls	46
Turners Falls	44-45
Montague Centre	43
Montague City	46
NEW SALEM	51
Cooleyville	52
North New Salem	52
New Salem Centre	52
NORTHFIELD	14
Northfield Village	15-16
West Northfield	16
Northfield Farms	16
ORANGE	32
North Orange	36
Orange Centre	33-34
Furnace Village	31
West Orange	31
ROWE	8
Rowe Centre	9
SHELBURNE	21
Shelburne Centre	21
Shelburne Falls	22-23
SHUTESBURY	50
Shutesbury Centre	52
Millington	50
SUNDERLAND	48-49
Sunderland Village	48
WARWICK	17
Warwick Centre	16
WENDELL	30
Wendell Centre	31
Wendell Depot	31
WHATELY	47
East Whately	46
Whately Centre	47
West Whately	46



This complete alphabetical contents list has been prepared for the 2007 CDROM edition of the Beers Atlas. The original atlas is a hardbound book, measuring about 13" x 16". This CDROM file has the scans at the same size as the original, unless otherwise noted.

The villages of Greenfield and Shelburne Falls are presented twice in this edition, on adjoining pages. The first page contains the entire map at a reduced size. On the following 4 pages the map is "divided" in two and presented at full-scale (or smaller if indicated). Readers will want to use the entire-map image for panning around the town to find a particular site, and the next four pages for printing out a full size section.

AN ATLAS
OF
FRANKLIN CO.
MASSACHUSETTS

From actual Surveys by and under the Direction
of

F. W. BIEBES

Assisted by
Gen. P. Sanford and Others.

Published by

F. W. BIEBES & CO.

138 1/2 Maiden Lane

NEW YORK

1871

AMERICAN GEOGRAPHICAL SOCIETY
NEW YORK


AMERICAN GEOGRAPHICAL SOCIETY
NEW YORK

TABLE OF CONTENTS.

CONTENTS.	PAGE.	CONTENTS.	PAGE.
INDEX	1	INDEX	1
GENERAL	2	GENERAL	2
PLANT & ANIMAL	3	PLANT & ANIMAL	3
MINERAL	4	MINERAL	4
CLIMATE	5	CLIMATE	5
SOILS	6	SOILS	6
AGRICULTURE	7	AGRICULTURE	7
MANUFACTURES	8	MANUFACTURES	8
COMMERCE	9	COMMERCE	9
POPULATION	10	POPULATION	10
RELIGION	11	RELIGION	11
EDUCATION	12	EDUCATION	12
NAVIGATION	13	NAVIGATION	13
RAILROADS	14	RAILROADS	14
WATERWAYS	15	WATERWAYS	15
MINES	16	MINES	16
INDUSTRIES	17	INDUSTRIES	17
ARTS	18	ARTS	18
SCIENCE	19	SCIENCE	19
PHYSICAL	20	PHYSICAL	20
STATISTICS	21	STATISTICS	21
APPENDIX	22	APPENDIX	22

INDEX.	PAGE.	INDEX.	PAGE.
INDEX	1	INDEX	1
GENERAL	2	GENERAL	2
PLANT & ANIMAL	3	PLANT & ANIMAL	3
MINERAL	4	MINERAL	4
CLIMATE	5	CLIMATE	5
SOILS	6	SOILS	6
AGRICULTURE	7	AGRICULTURE	7
MANUFACTURES	8	MANUFACTURES	8
COMMERCE	9	COMMERCE	9
POPULATION	10	POPULATION	10
RELIGION	11	RELIGION	11
EDUCATION	12	EDUCATION	12
NAVIGATION	13	NAVIGATION	13
RAILROADS	14	RAILROADS	14
WATERWAYS	15	WATERWAYS	15
MINES	16	MINES	16
INDUSTRIES	17	INDUSTRIES	17
ARTS	18	ARTS	18
SCIENCE	19	SCIENCE	19
PHYSICAL	20	PHYSICAL	20
STATISTICS	21	STATISTICS	21
APPENDIX	22	APPENDIX	22

INDEX.	
INDEX	1
GENERAL	2
PLANT & ANIMAL	3
MINERAL	4
CLIMATE	5
SOILS	6
AGRICULTURE	7
MANUFACTURES	8
COMMERCE	9
POPULATION	10
RELIGION	11
EDUCATION	12
NAVIGATION	13
RAILROADS	14
WATERWAYS	15
MINES	16
INDUSTRIES	17
ARTS	18
SCIENCE	19
PHYSICAL	20
STATISTICS	21
APPENDIX	22

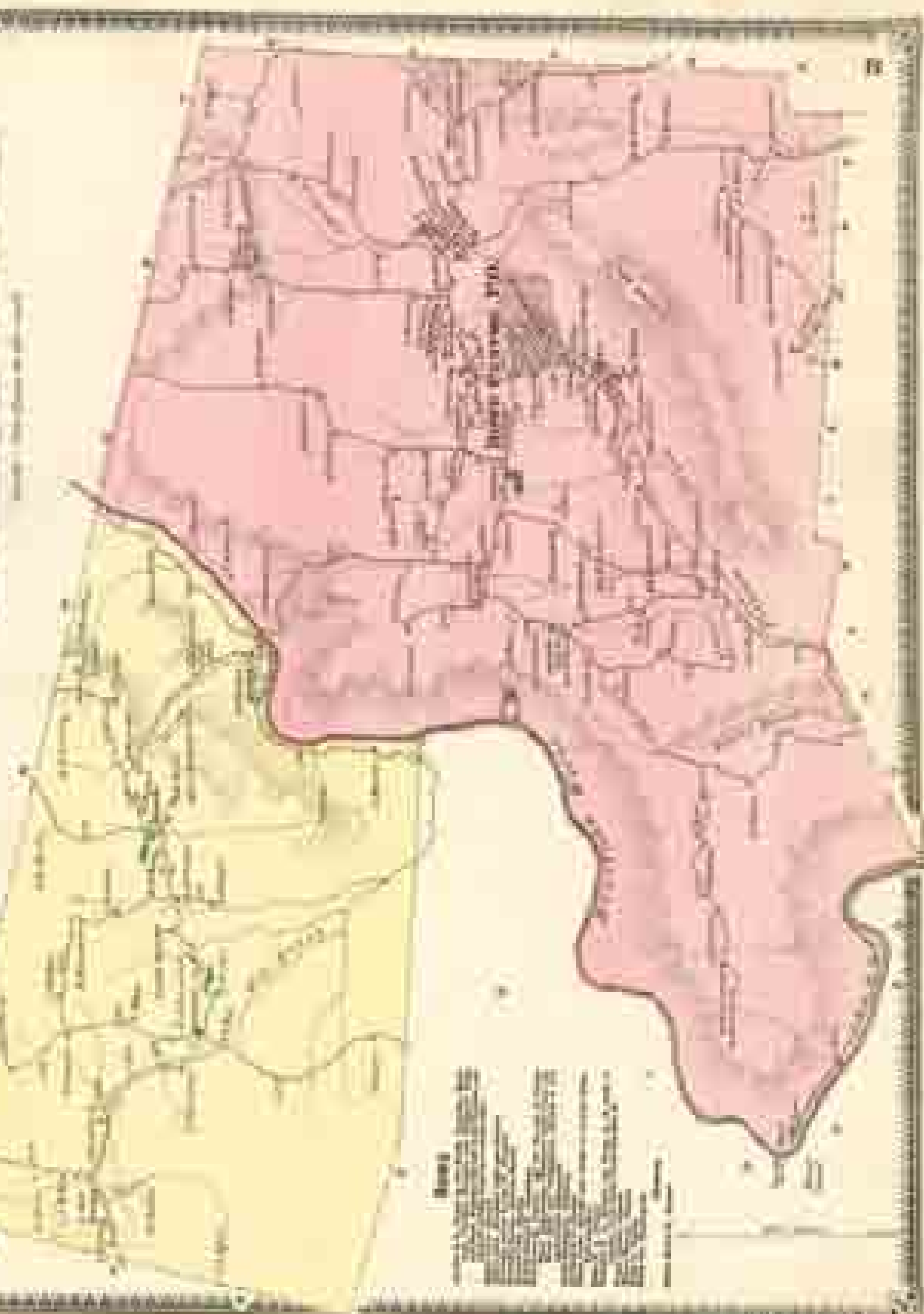




PLAN OF
FRANKLIN COUNTY,
MASS.



MUNICIPAL & TOWNSHIP






HEATH

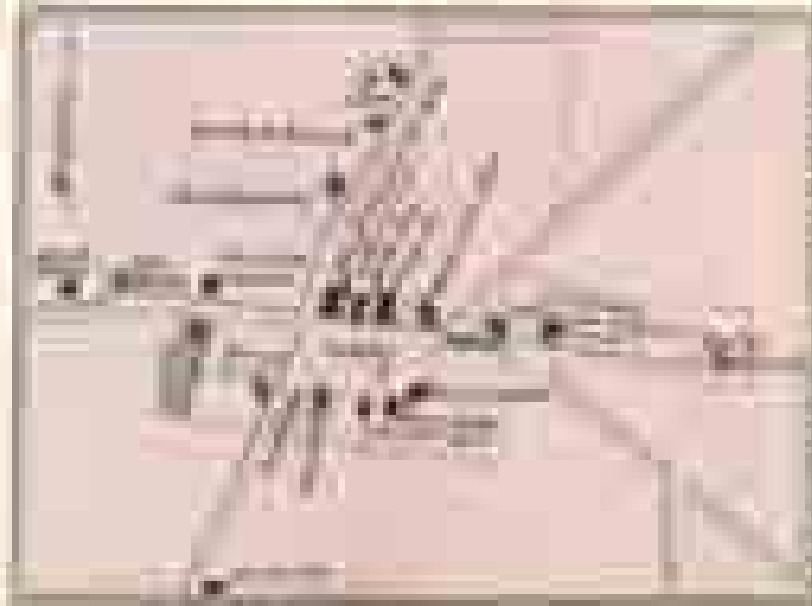
1871

Heath
Massachusetts
 This map shows the town of Heath, Massachusetts, as of 1871. It includes a detailed street grid, water bodies, and various landmarks. The map is oriented with North at the top.



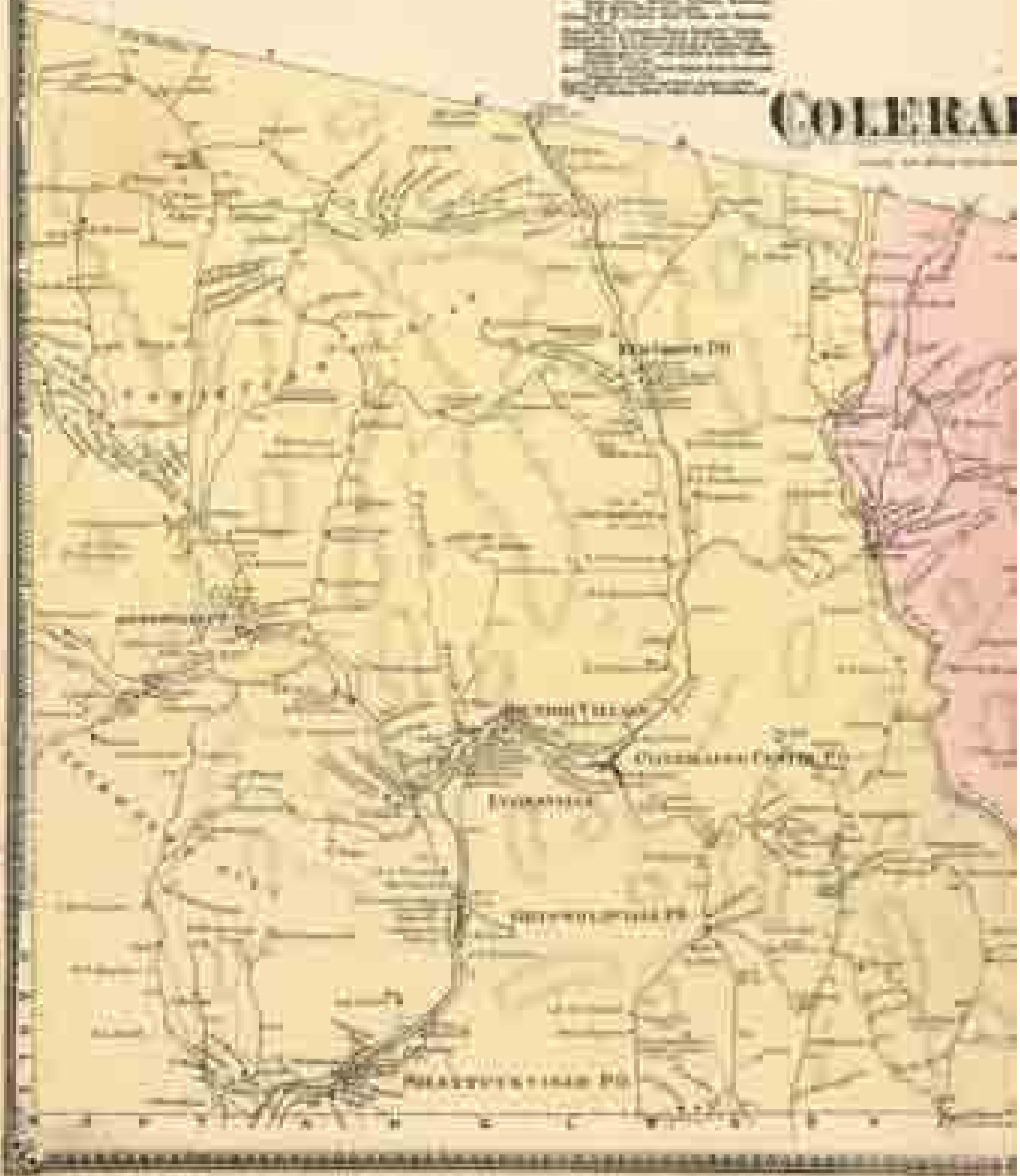
HEATH CENTRE

1871



Legend
Railroad Notions.
 Single line, solid black, for
 single track; double line, solid
 black, for double track; line with
 cross-ticks, for telegraph line;
 line with dots, for gas pipe;
 line with short dashes, for
 water pipe; line with long
 dashes, for sewer pipe.

COLLEEN



Quincy Station

Quincy Station is a small village situated on the western bank of the Merrimack River, about two miles from Lowell. It is a quiet place with a few houses and a small school. The river is a beautiful sight, and the surrounding country is fertile and well cultivated. There is a fine view of the city of Lowell from this point.

Quincy Station is a small village situated on the western bank of the Merrimack River, about two miles from Lowell. It is a quiet place with a few houses and a small school. The river is a beautiful sight, and the surrounding country is fertile and well cultivated. There is a fine view of the city of Lowell from this point.

Quincy Station is a small village situated on the western bank of the Merrimack River, about two miles from Lowell. It is a quiet place with a few houses and a small school. The river is a beautiful sight, and the surrounding country is fertile and well cultivated. There is a fine view of the city of Lowell from this point.

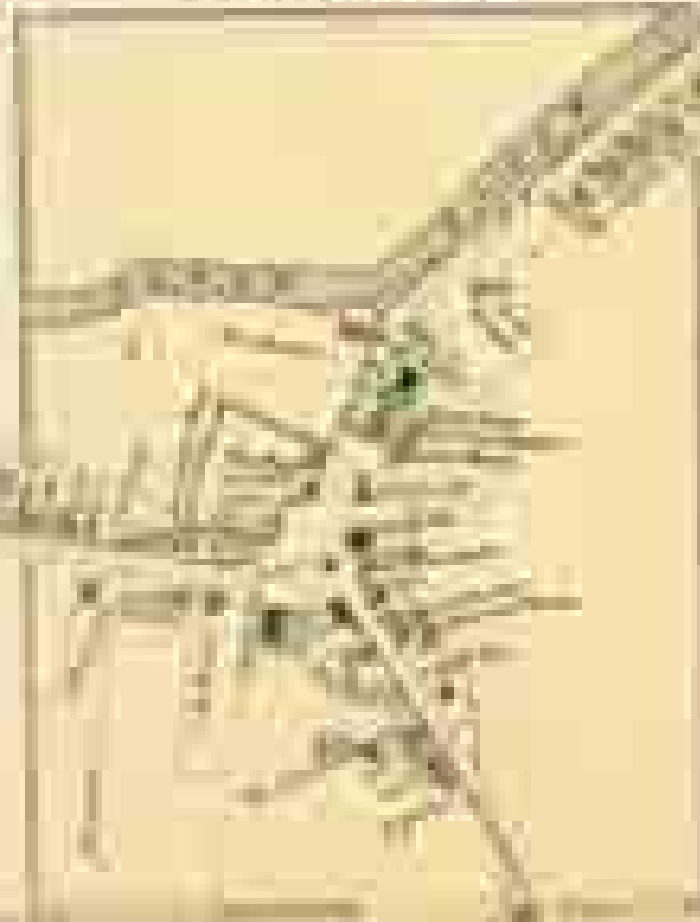
14

LEYDEN

MINE



COLLEEN CENTRE

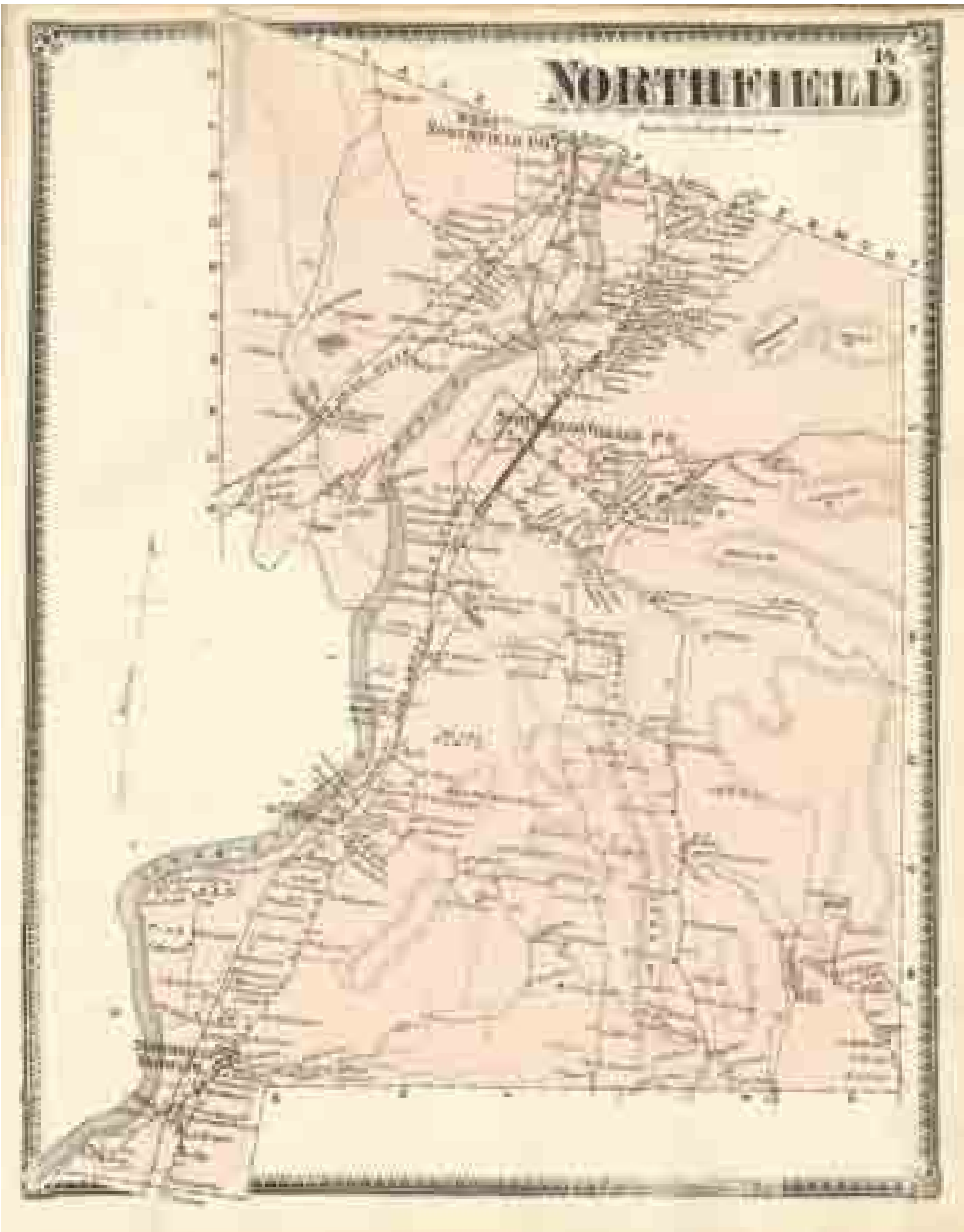


BERNARDSTON

12



BERNARDSTON
BERNARDSTON is a town in Franklin County, Massachusetts, United States. It is located in the western part of the county, and is bounded to the north by the town of Shelburne, to the east by the town of Shelburne Falls, to the south by the town of Shelburne Falls, and to the west by the town of Shelburne Falls. The town is situated in the western part of the county, and is bounded to the north by the town of Shelburne, to the east by the town of Shelburne Falls, to the south by the town of Shelburne Falls, and to the west by the town of Shelburne Falls. The town is situated in the western part of the county, and is bounded to the north by the town of Shelburne, to the east by the town of Shelburne Falls, to the south by the town of Shelburne Falls, and to the west by the town of Shelburne Falls.




This page intentionally left blank




WATERBURY CENTER



WEST NORTHFIELD



NORTHFIELD



WESTCHESTERFIELD

17



CHATHAM COUNTY



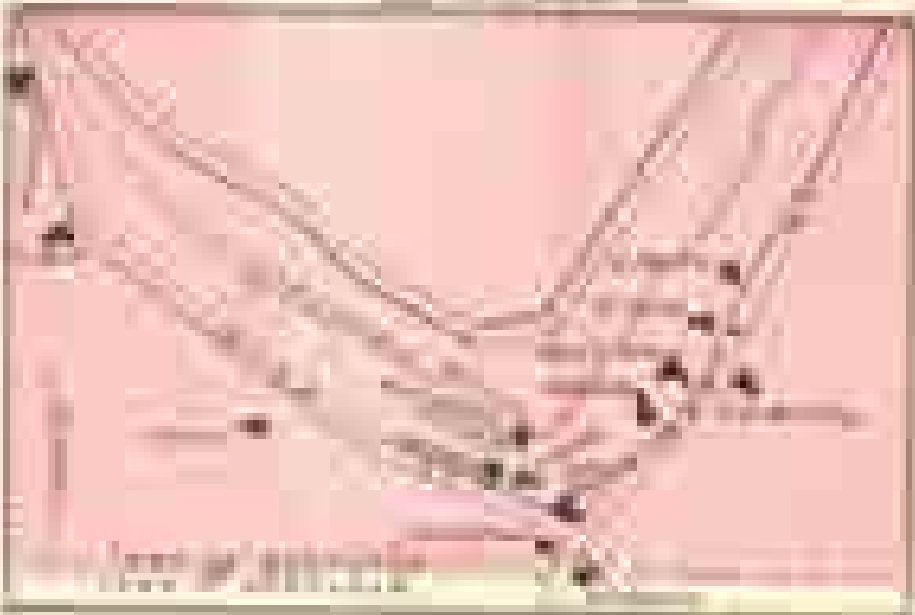
Chatham Co.
 1870
 1871
 1872
 1873
 1874
 1875
 1876
 1877
 1878
 1879
 1880
 1881
 1882
 1883
 1884
 1885
 1886
 1887
 1888
 1889
 1890
 1891
 1892
 1893
 1894
 1895
 1896
 1897
 1898
 1899
 1900



HIGHLAND FOUR CORNERS

FRANKLIN COUNTY, MASSACHUSETTS

1871



How to

1. TO THE CITY	2. TO THE COUNTRY
3. TO THE RAILROADS	4. TO THE RIVERS
5. TO THE LAKES	6. TO THE MOUNTAINS
7. TO THE SEAS	8. TO THE ISLANDS
9. TO THE BAYS	10. TO THE SOUND
11. TO THE STRAITS	12. TO THE CHANNELS
13. TO THE TOWNS	14. TO THE VILLAGES
15. TO THE HAMLETS	16. TO THE FARMHOUSES
17. TO THE CHURCHES	18. TO THE SCHOOLS
19. TO THE STORES	20. TO THE OFFICES
21. TO THE MANUFACTORIES	22. TO THE MILLS
23. TO THE FERRIES	24. TO THE BRIDGES
25. TO THE TOWNSHIPS	26. TO THE PARISHES
27. TO THE CONGREGATIONS	28. TO THE CHURCHES
29. TO THE SCHOOLS	30. TO THE STORES
31. TO THE OFFICES	32. TO THE MANUFACTORIES
33. TO THE MILLS	34. TO THE FERRIES
35. TO THE BRIDGES	36. TO THE TOWNSHIPS
37. TO THE PARISHES	38. TO THE CONGREGATIONS
39. TO THE CHURCHES	40. TO THE SCHOOLS
41. TO THE STORES	42. TO THE OFFICES
43. TO THE MANUFACTORIES	44. TO THE MILLS
45. TO THE FERRIES	46. TO THE BRIDGES
47. TO THE TOWNSHIPS	48. TO THE PARISHES
49. TO THE CONGREGATIONS	50. TO THE CHURCHES
51. TO THE SCHOOLS	52. TO THE STORES
53. TO THE OFFICES	54. TO THE MANUFACTORIES
55. TO THE MILLS	56. TO THE FERRIES
57. TO THE BRIDGES	58. TO THE TOWNSHIPS
59. TO THE PARISHES	60. TO THE CONGREGATIONS
61. TO THE CHURCHES	62. TO THE SCHOOLS
63. TO THE STORES	64. TO THE OFFICES
65. TO THE MANUFACTORIES	66. TO THE MILLS
67. TO THE FERRIES	68. TO THE BRIDGES
69. TO THE TOWNSHIPS	70. TO THE PARISHES
71. TO THE CONGREGATIONS	72. TO THE CHURCHES
73. TO THE SCHOOLS	74. TO THE STORES
75. TO THE OFFICES	76. TO THE MANUFACTORIES
77. TO THE MILLS	78. TO THE FERRIES
79. TO THE BRIDGES	80. TO THE TOWNSHIPS
81. TO THE PARISHES	82. TO THE CONGREGATIONS
83. TO THE CHURCHES	84. TO THE SCHOOLS
85. TO THE STORES	86. TO THE OFFICES
87. TO THE MANUFACTORIES	88. TO THE MILLS
89. TO THE FERRIES	90. TO THE BRIDGES
91. TO THE TOWNSHIPS	92. TO THE PARISHES
93. TO THE CONGREGATIONS	94. TO THE CHURCHES
95. TO THE SCHOOLS	96. TO THE STORES
97. TO THE OFFICES	98. TO THE MANUFACTORIES
99. TO THE MILLS	100. TO THE FERRIES

HANOVER





BUCKLAND

General BUSINESS NOTICES

THE BUCKLAND BANKING AND TRADING COMPANY
 HAS OPENED AN OFFICE IN THE
 BUILDING ON THE CORNER OF
 MAIN AND STATE STREETS
 AND WILL RECEIVE DEPOSITS
 AND MAKE ADVANCES ON
 REAL ESTATE AND STOCKS
 AND ALL KINDS OF BUSINESS
 TRANSACTIONS.
 CAPITAL PAID UP \$100,000
 RESERVE FUND \$50,000
 DEPOSITORS' ACCOUNTS
 OPENED AT THE BANK
 ON THE 15th OF MARCH
 1871.
 JOHN W. BUCKLAND
 PRESIDENT
 GEORGE W. BUCKLAND
 VICE PRESIDENT
 JOHN W. BUCKLAND
 CASHIER

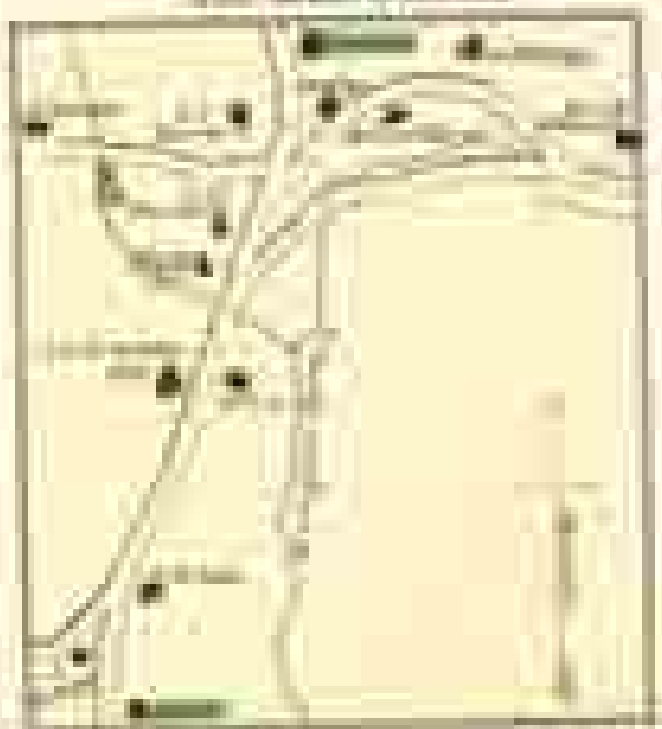


SHERBURNIE

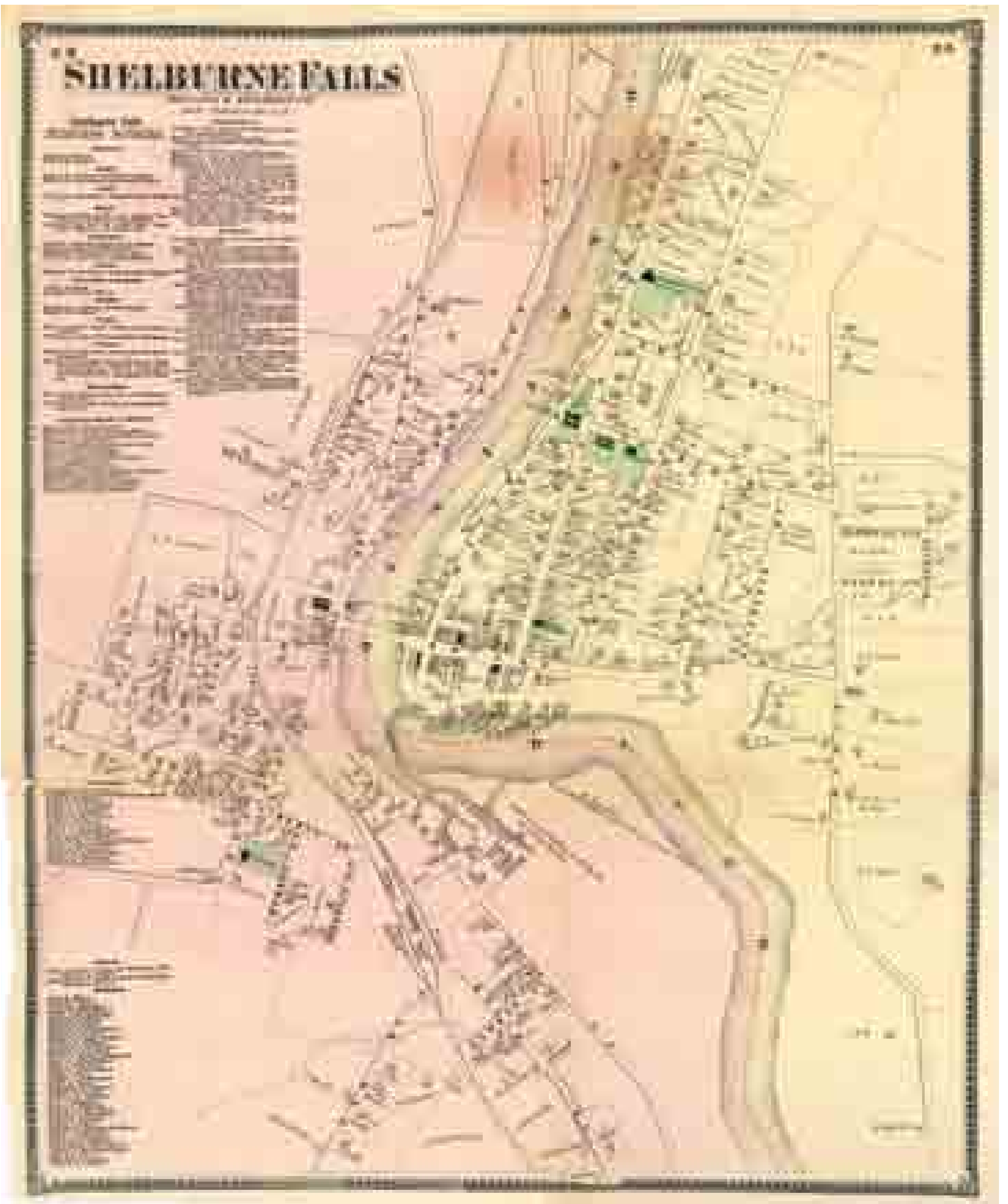
24



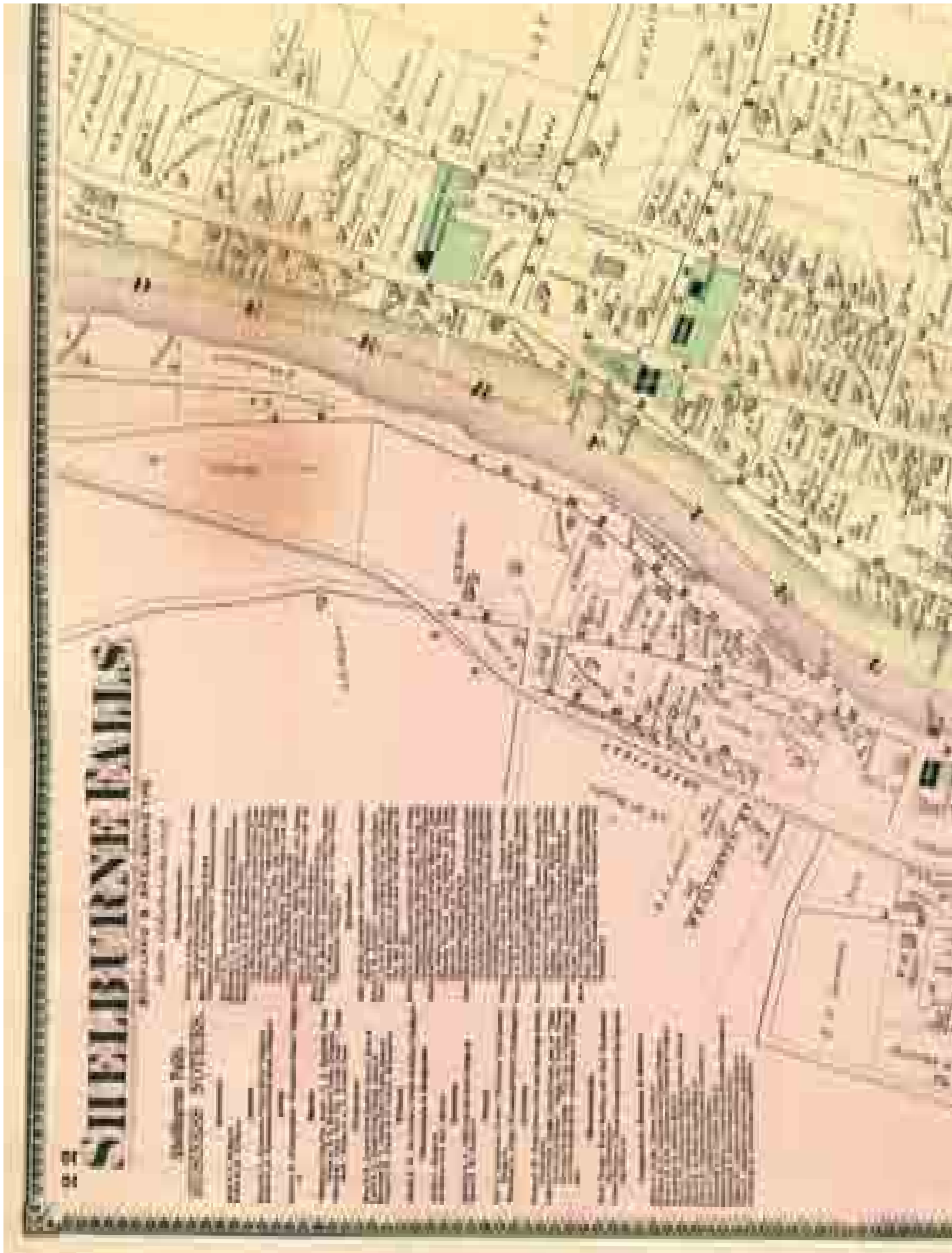
SHERBURNIE CENTER



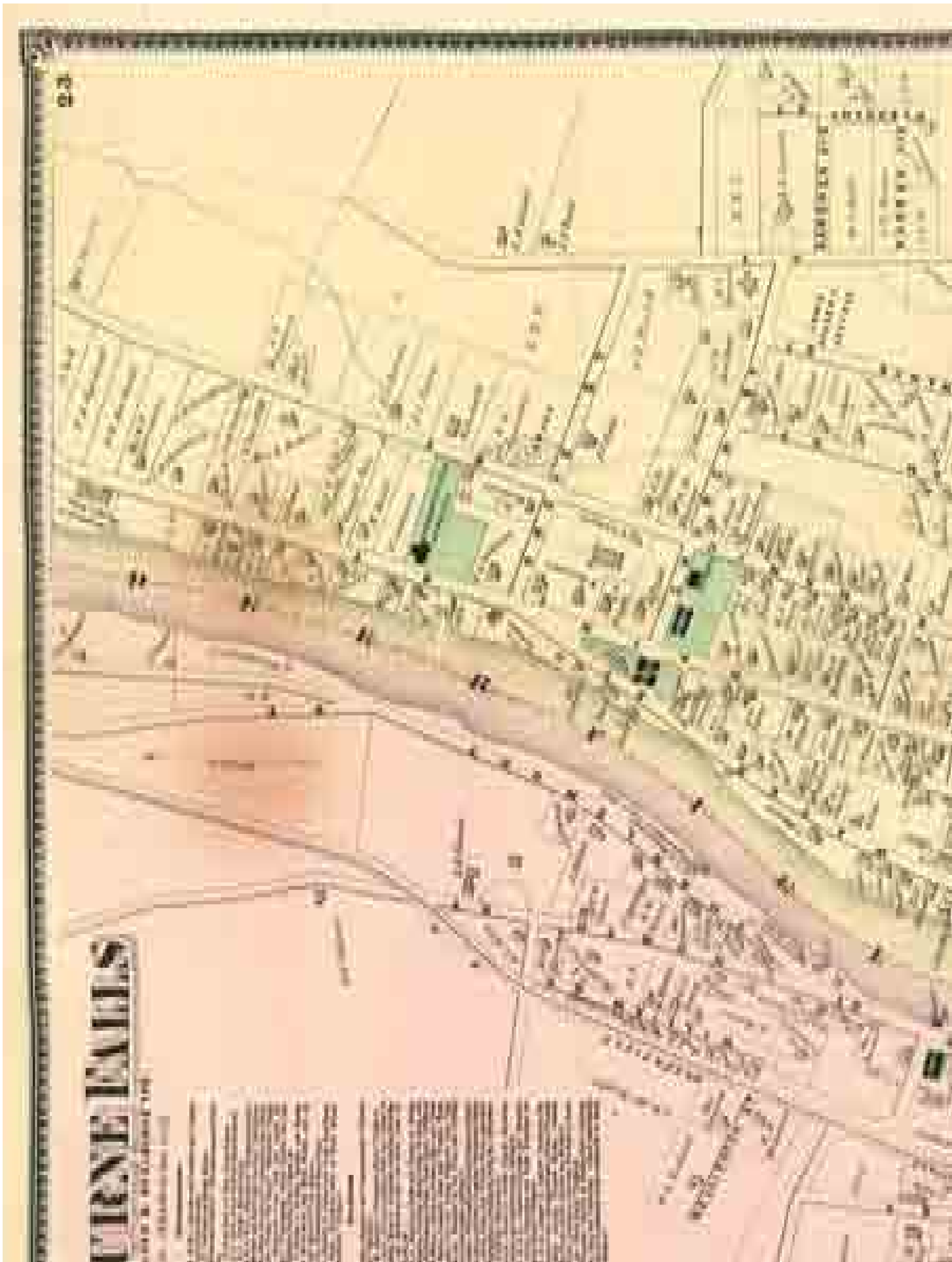
NAME	NO.
WATER STREET	1
WATER STREET	2
WATER STREET	3
WATER STREET	4
WATER STREET	5
WATER STREET	6
WATER STREET	7
WATER STREET	8
WATER STREET	9
WATER STREET	10
WATER STREET	11
WATER STREET	12
WATER STREET	13
WATER STREET	14
WATER STREET	15
WATER STREET	16
WATER STREET	17
WATER STREET	18
WATER STREET	19
WATER STREET	20
WATER STREET	21
WATER STREET	22
WATER STREET	23
WATER STREET	24
WATER STREET	25
WATER STREET	26
WATER STREET	27
WATER STREET	28
WATER STREET	29
WATER STREET	30
WATER STREET	31
WATER STREET	32
WATER STREET	33
WATER STREET	34
WATER STREET	35
WATER STREET	36
WATER STREET	37
WATER STREET	38
WATER STREET	39
WATER STREET	40
WATER STREET	41
WATER STREET	42
WATER STREET	43
WATER STREET	44
WATER STREET	45
WATER STREET	46
WATER STREET	47
WATER STREET	48
WATER STREET	49
WATER STREET	50



65 %









GREENFIELD & GIL



LEGEND

- Greenfield
- Factory Village
- ...

- ...
- ...
- ...

- ...
- ...
- ...

- ...
- ...
- ...

45 %



The village of Greenfield is presented twice in this edition, on adjoining pages. The first page contains the entire map at a reduced size of 45%. On the following four pages, sections of the map are presented at almost full scale. Readers will want to use the entire-map image for panning around the town to find a particular site, and the next four pages for printing out a full size section.

90 %



GREENFIELD CENTRAL

TOWN OF GREENFIELD

1871

1211



90 %





SECTION OF
MAP OF
FRANKLIN COUNTY,
MASSACHUSETTS,
SHOWING
THE
TOWN OF
GEORGETOWN,
AND
THE
TOWN OF
FRANKLIN,
AS
THEY
WERE
BOTH
IN
1871.

MINING & WENDUELL

30



Wendueell
[Detailed text describing the Wendueell region, including names of locations and possibly mining operations.]

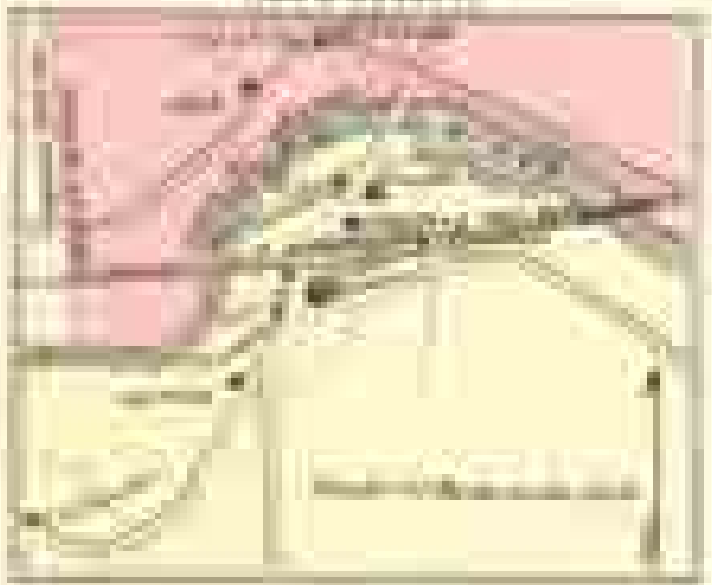
Mining
[Detailed text describing mining activities, including names of mines and locations.]



WINDHILL CENTRE



WINDHILL DEPOT




**Windhill
 Business Section:**
 This section contains the
 principal business buildings
 of the town, including the
 bank, the mercantile stores,
 and the various professional
 offices.

**Windhill
 Business Section:**
 This section contains the
 principal business buildings
 of the town, including the
 bank, the mercantile stores,
 and the various professional
 offices.

This section contains the
 principal business buildings
 of the town, including the
 bank, the mercantile stores,
 and the various professional
 offices.

FRANKLIN VILLAGE



WEST CHARGE



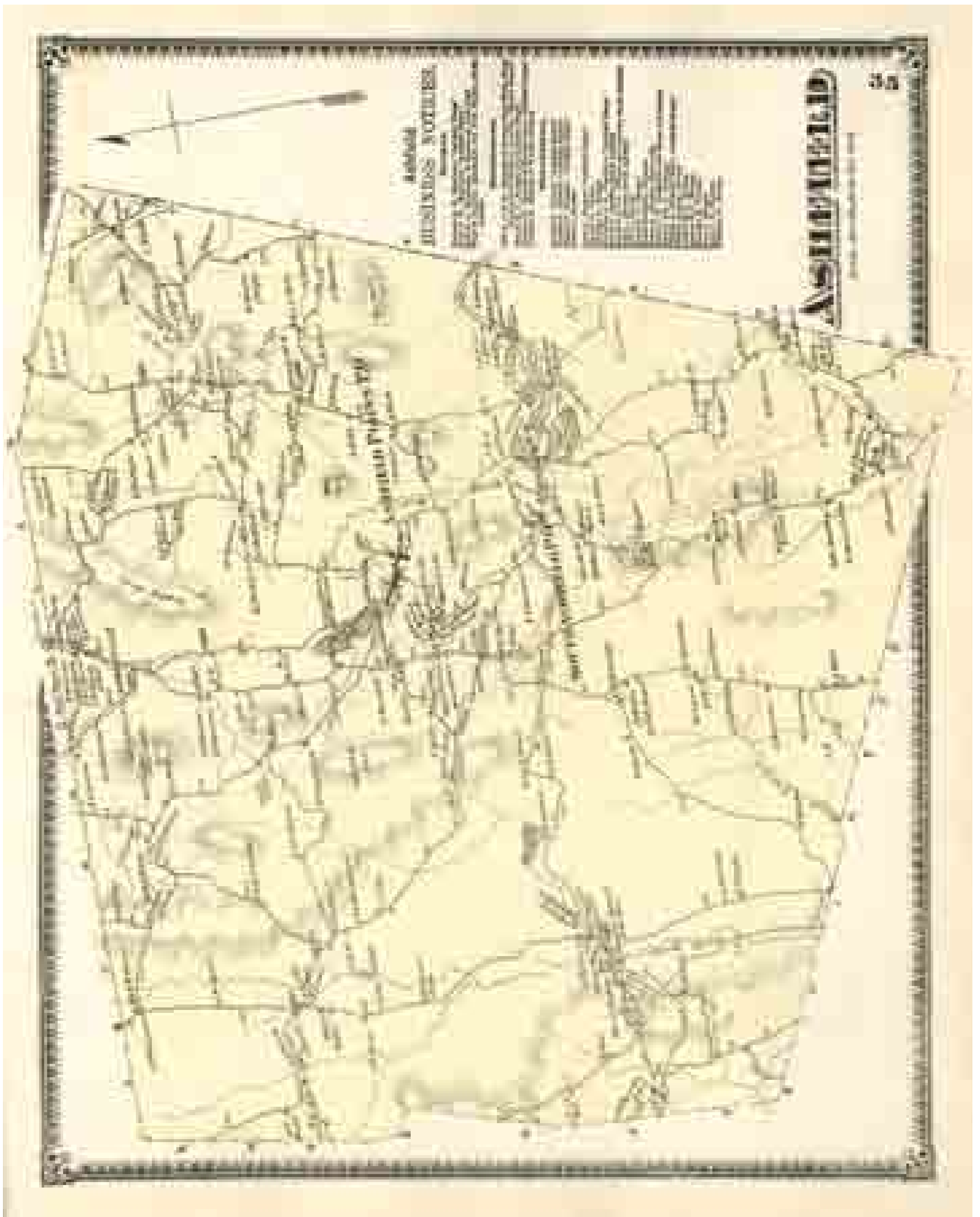


This page intentionally left blank

ORANGE CENTER

CORNER OF ORANGE





CONWAY

47





This page intentionally left blank

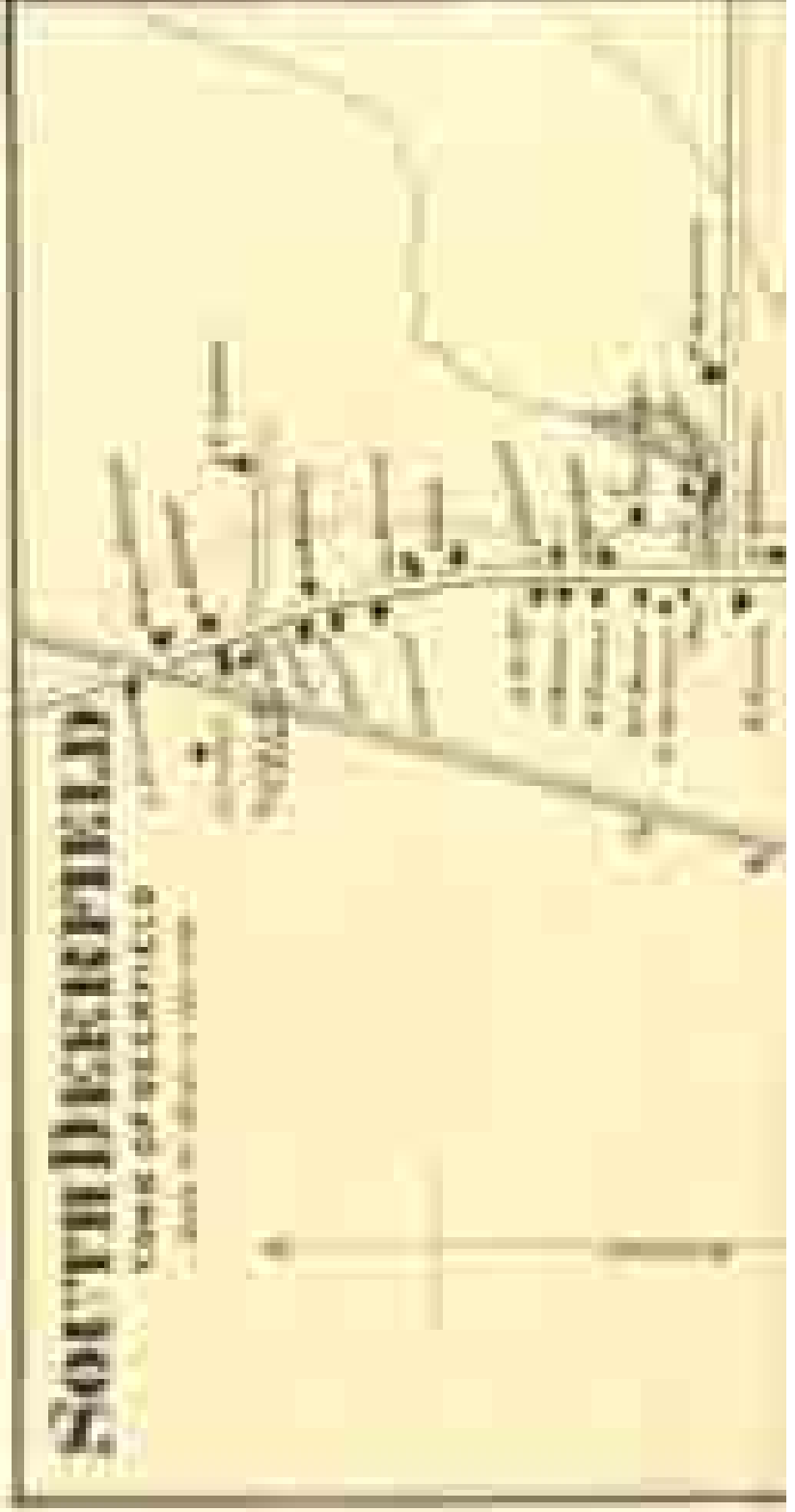
DEERFIELD CENTRE



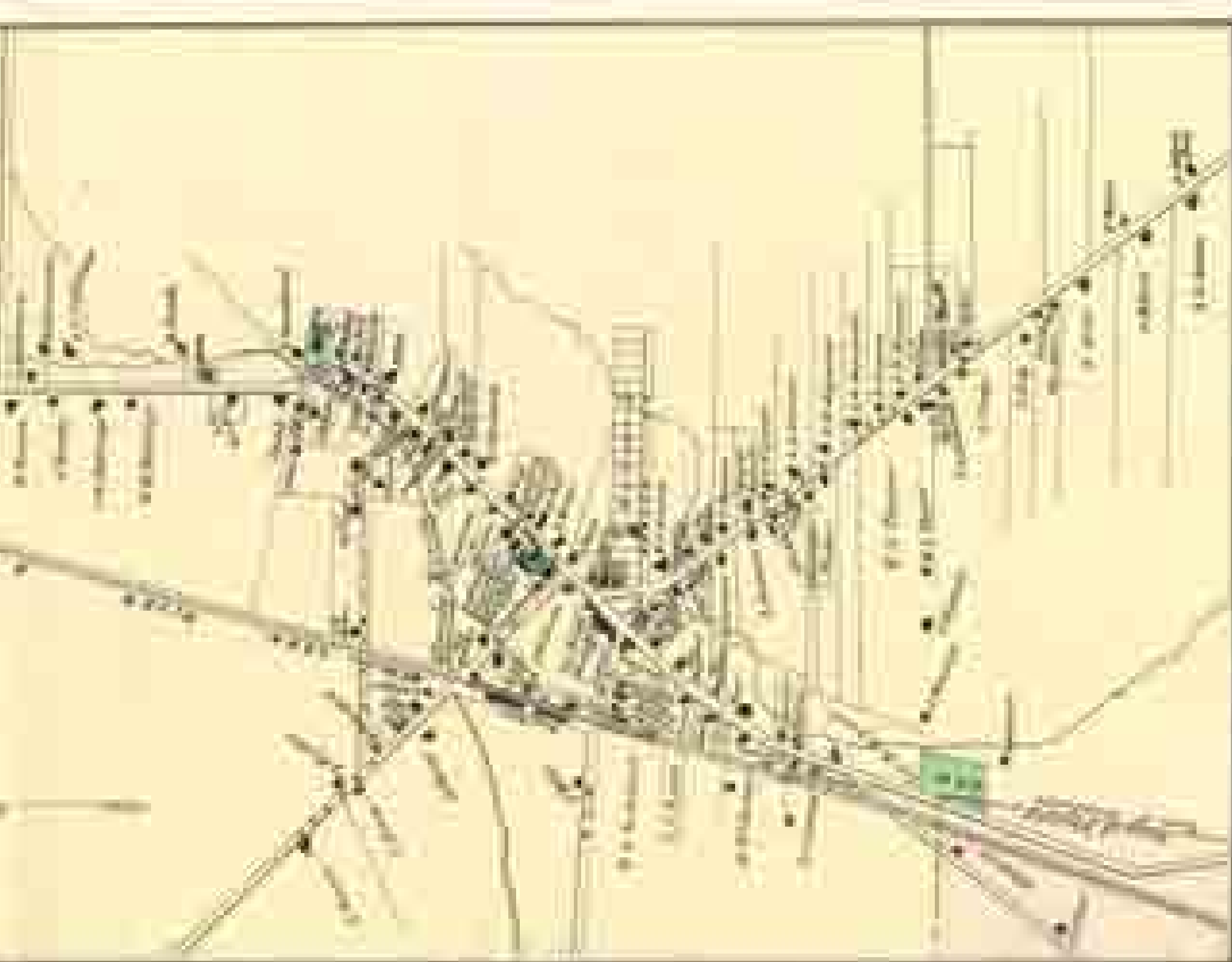
Deerfield
Vermont
1871



SOUTH DEERFIELD



A detailed list of names and locations, likely a directory or index, arranged in vertical columns. The text is small and difficult to read, but appears to be organized alphabetically or by region.



MONTAGUE

41

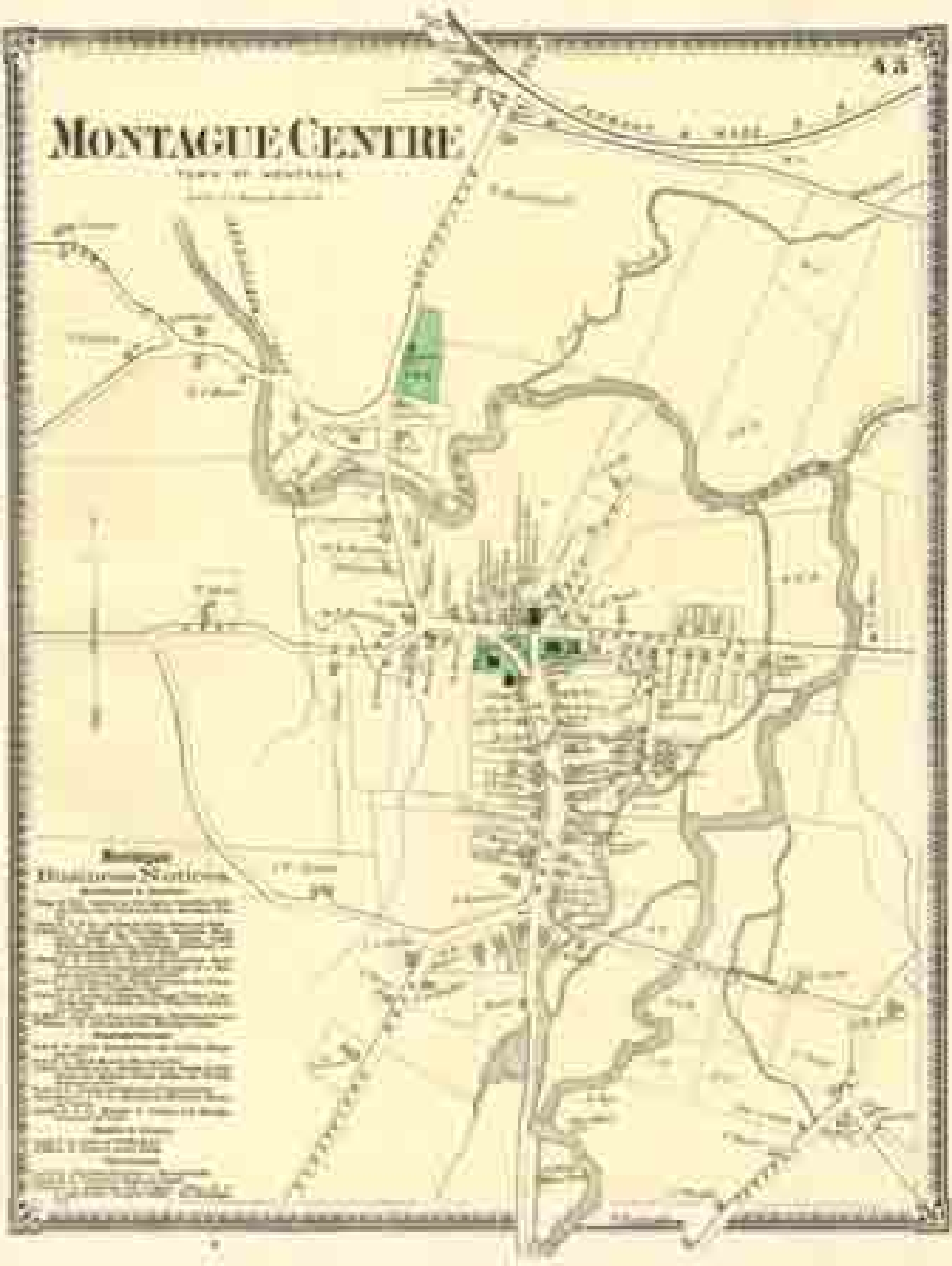
Barren Soil
Mountain Summit
Highway
Railroad
River
Stream
Lake
Marsh
Swamp
Cemetery
Church
School
Mill
Windmill
Well
Cistern
Barn
House
Farm
Pasture
Woodlot
Meadow
Field
Garden
Orchard
Vineyard
Plantation
Planting
Cultivation
Sowing
Harvesting
Reaping
Mowing
Plowing
Fencing
Ditching
Drainage
Irrigation
Cultivation
Sowing
Harvesting
Reaping
Mowing
Plowing
Fencing
Ditching
Drainage
Irrigation



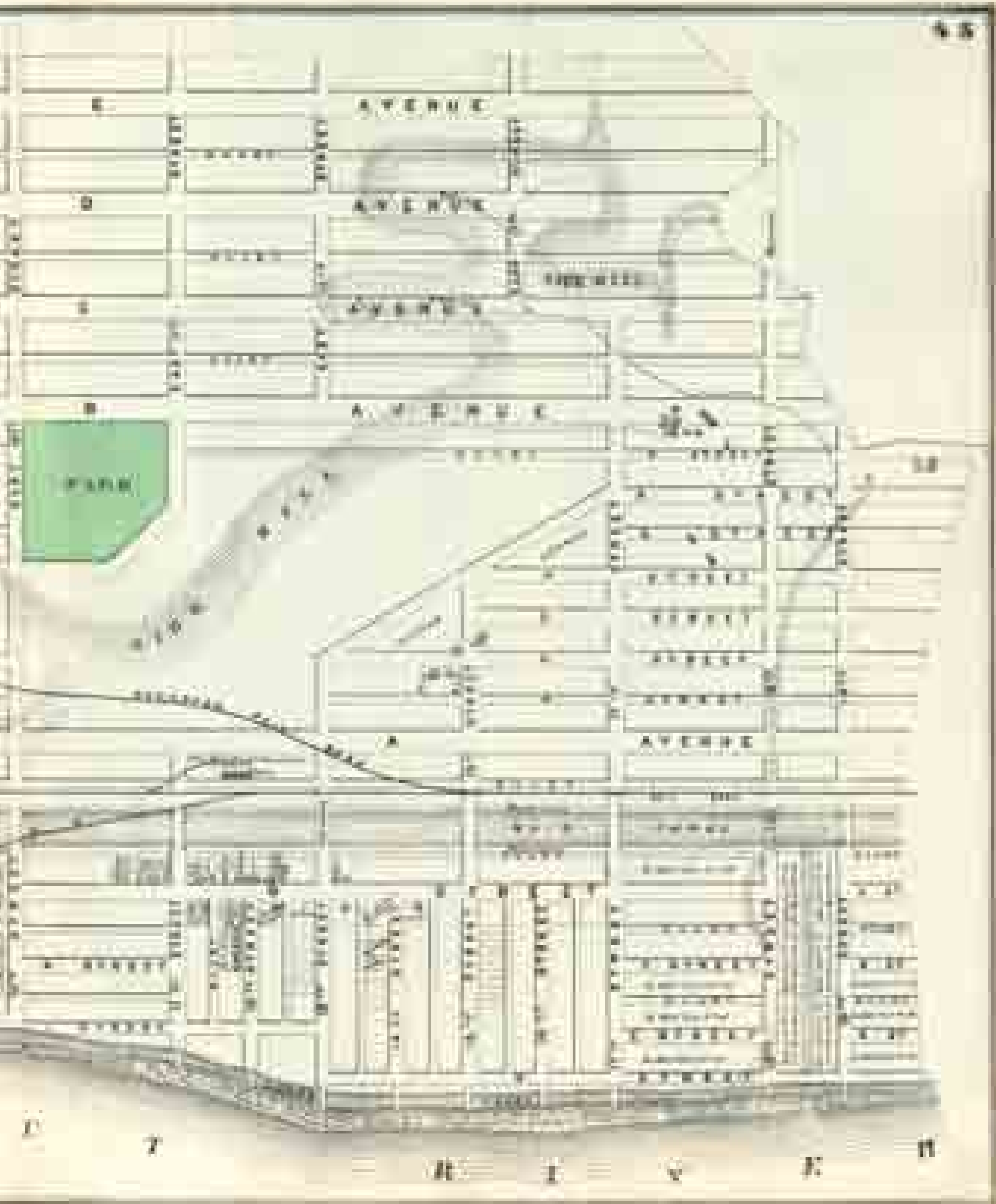
MONTAGUE CENTRE

TOWN OF MONTAGUE

53







WILATELY




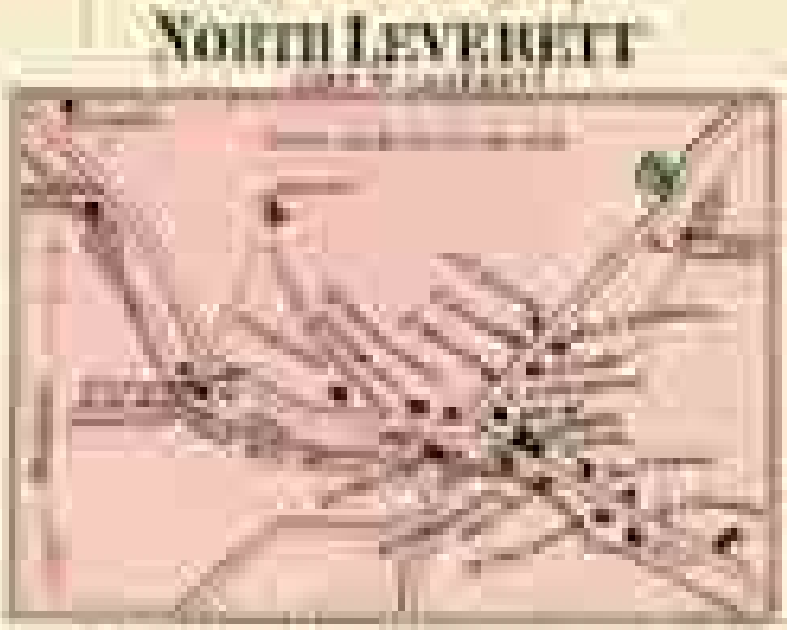
WILATELEY CENTRE



- Map**
Distances North
- 1/2 mile
 - 1 mile
 - 1 1/2 miles
 - 2 miles
 - 2 1/2 miles
 - 3 miles
 - 3 1/2 miles
 - 4 miles
 - 4 1/2 miles
 - 5 miles
 - 5 1/2 miles
 - 6 miles
 - 6 1/2 miles
 - 7 miles
 - 7 1/2 miles
 - 8 miles
 - 8 1/2 miles
 - 9 miles
 - 9 1/2 miles
 - 10 miles

SUNDERLAND - LEVERETT

4 19



History
British Notices
 The following notices
 were published in the
 Boston Gazette
 on the 10th of
 August 1775
 and are here
 inserted for
 the purpose of
 showing the
 progress of
 the British
 army from
 Boston to
 Millis
 on the 10th
 of August 1775

SHELTON

MILLINGTON



New Salem
 Incorporated 1871

Population
 1870 1,200
 1880 1,500
 1890 1,800
 1900 2,000
 1910 2,200
 1920 2,500
 1930 2,800
 1940 3,000
 1950 3,200
 1960 3,500
 1970 3,800
 1980 4,000
 1990 4,200
 2000 4,500
 2010 4,800
 2020 5,000



NEW SALEM

