

Map of Franklin County, MA 1858



To find your town, click on the name in the list below

<u>Page</u>	<u>Town</u>		
6	ASHFIELD	26	GILL
8	BERNARDSTON	28	GREENFIELD
10	BUCKLAND	30	HAWLEY
12	CHARLEMONT	32	HEATH
14	COLRAIN	34	LEVERETT
16	CONWAY	36	LEYDEN
20	DEERFIELD	38	MONROE
24	ERVING	39	MONTAGUE
		42	NEW SALEM
		46	NORTHFIELD
		50	ORANGE
		54	ROWE
		56	SHELBURNE
		58	SHUTESBURY
		60	SUNDERLAND
		62	WARWICK
		64	WENDELL
		66	WHATELY

A complete copy of the 1858 county map by H.F. Walling showing the names and locations of 1000s of houses, businesses, churches and schools as they were a century and a half ago. The 1858 map was the first comprehensive road map of the 26 towns of Franklin County. The original map has been “taken apart” for this edition by scanning into 77 separate images.

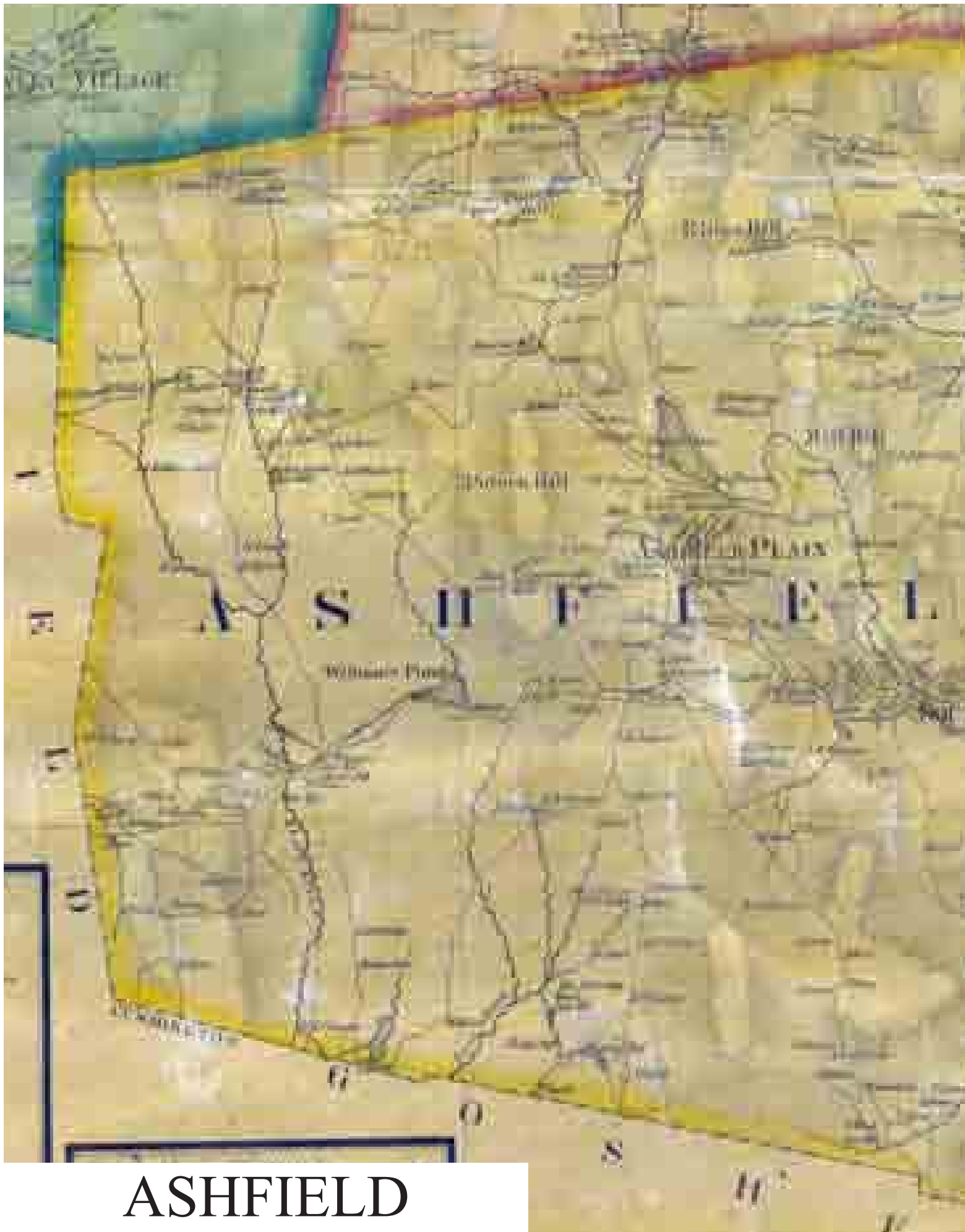
The Map of Franklin County - 1858



The original map is a large wall map - measuring about 4' x 5'.

Table of Contents

	<u>Page</u>		
Title Page	1	NEW SALEM	42
Outline Map	2	New Salem Center	43
Whole Map Photo	3	Cooleyville	44
Blank	4	Millington	44
Table of Contents	5	North Village	45
ASHFIELD	6	NORTHFIELD	46
Ashfield Plain	7	Northfield Village	48
South Ashfield		Northfield Farms	49
BERNARDSTON	8	ORANGE	50
Bernardston Village	9	Orange Center	52
BUCKLAND	10	North Orange	53
Buckland Center	11	West Orange	53
CHARLEMONT	12	ROWE	54
Charlemont		Rowe Center	55
East Charlemont	13	SHELburne	56
COLRAIN	14	Shelburne Center	57
Colraine Center	15	Shelburne Falls	
Griswoldville		SHUTESBURY	58
Shattuckville		Shutesbury Center	59
CONWAY	16	SUNDERLAND	60
Burkeville & Conway	18	Sunderland Village	61
DEERFIELD	20	WARWICK	62
Cheapside	22	Warwick Center	63
Deerfield Center	22	WENDELL	64
South Deerfield	23	Wendell Center	65
ERVING	24	Wendell Depot	
Erving Center	25	WHATELY	66
GILL	26	East Whately	67
Gill Center	27	Whately	
GREENFIELD	28	West Whately	
Greenfield Center	29		
HAWLEY	30	<u>Data and Pictres Index</u>	68
HEATH	32	Geological Map	69
Heath Center	33	Table of Distaces	70
LEVERETT	34	Statistics	71
Leverett Center	35	Business Directory	72
North Leverett		<u>Pictures</u>	
South Leverett		Court House, Greenfield	74
LEYDEN	36	Residence of Josiah Fogg, Deerfield	75
Leyden Center	37	High School, Greenfield	76
MONROE	38	Powers Institute, Bernardston	77
MONTAGUE	39		
Montague Center	40		
Grout's Corner	41		
Montague Canal			

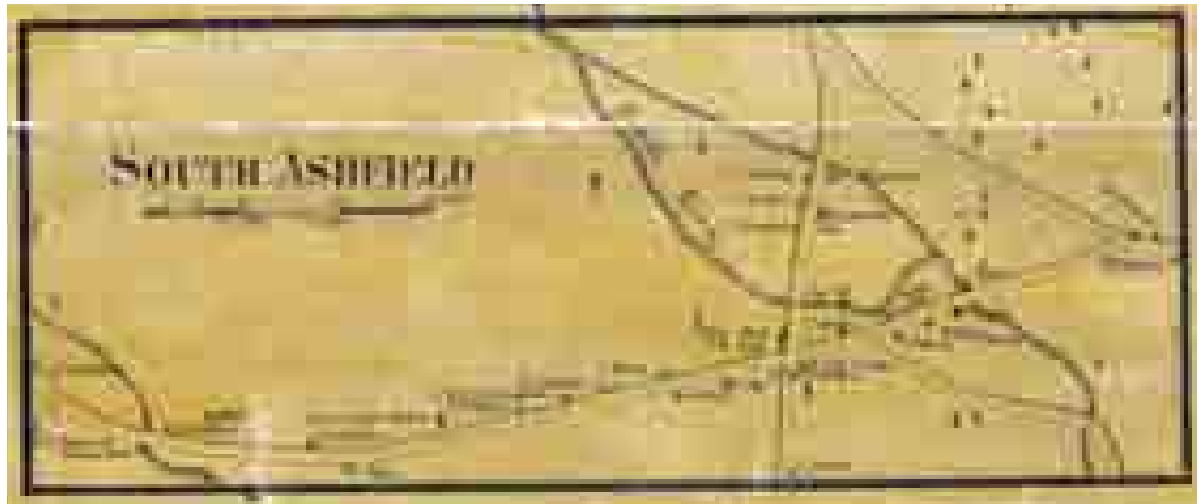


ASHFIELD


Ashfield Plain



South Ashfield



BERNARDSTON



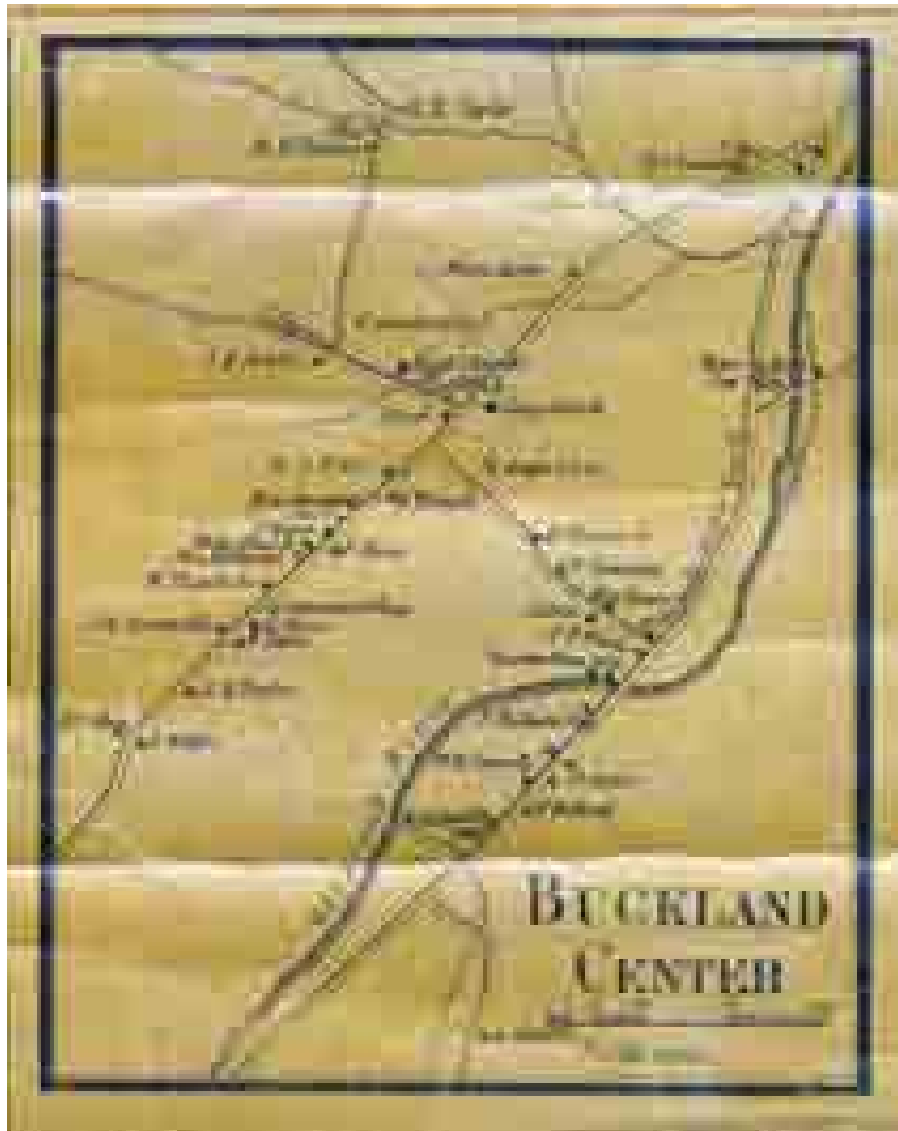
Bernardston Village



BUCKLAND



Buckland Center



CHARLEMONT

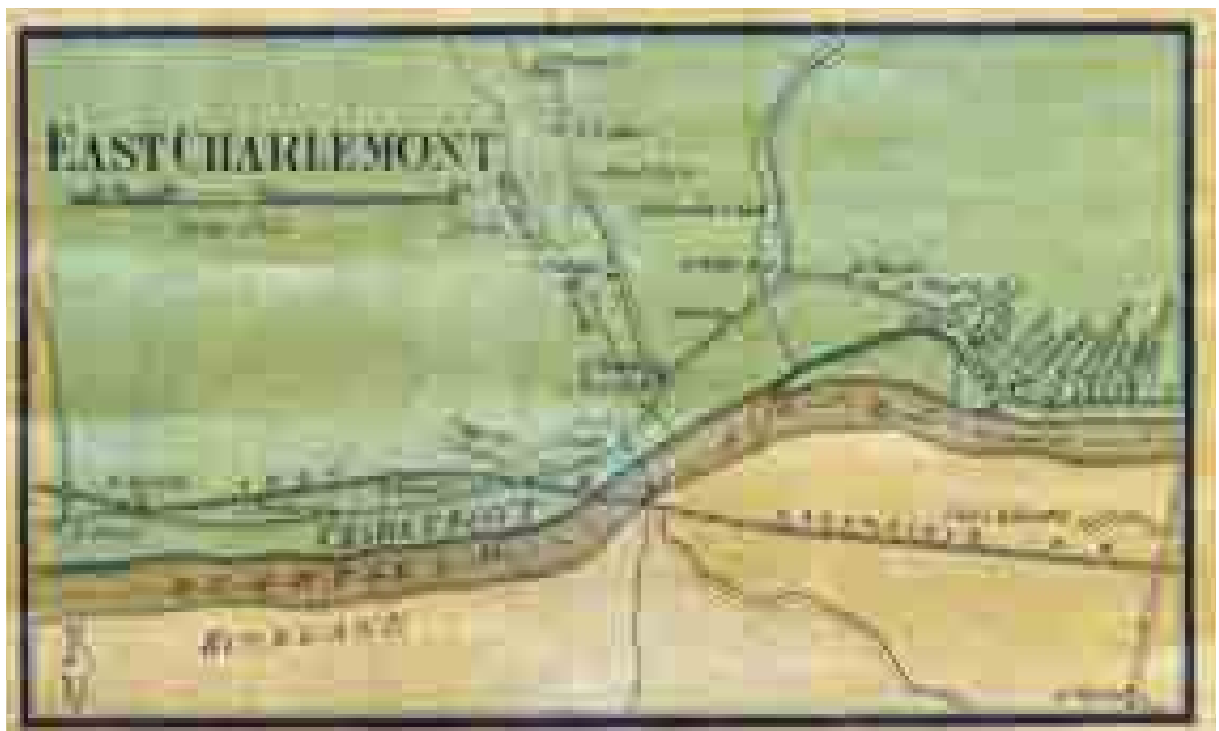


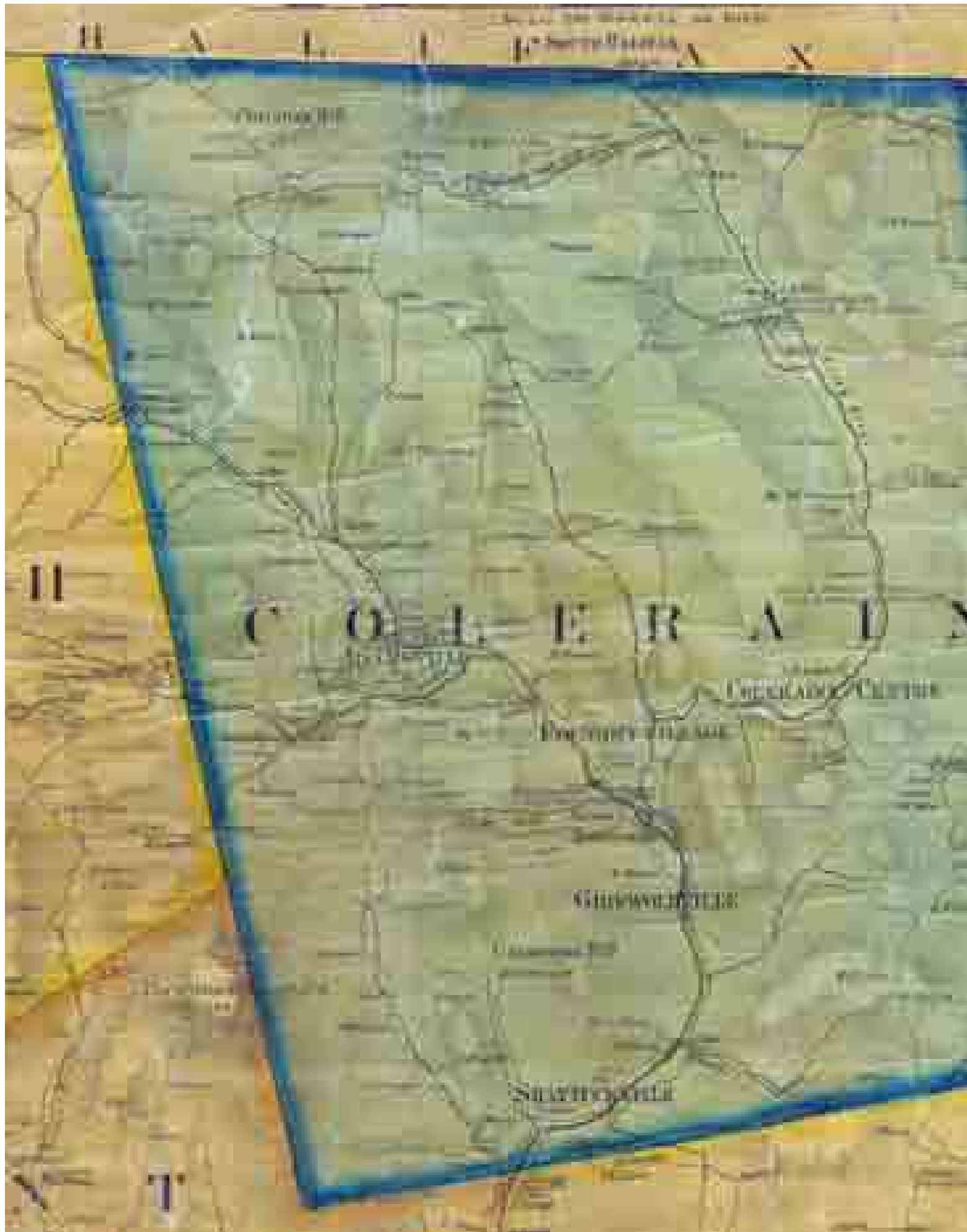
Charlemont



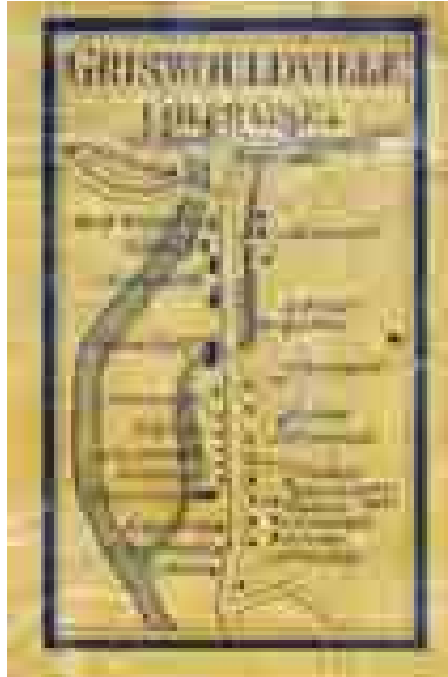


East Charlemont

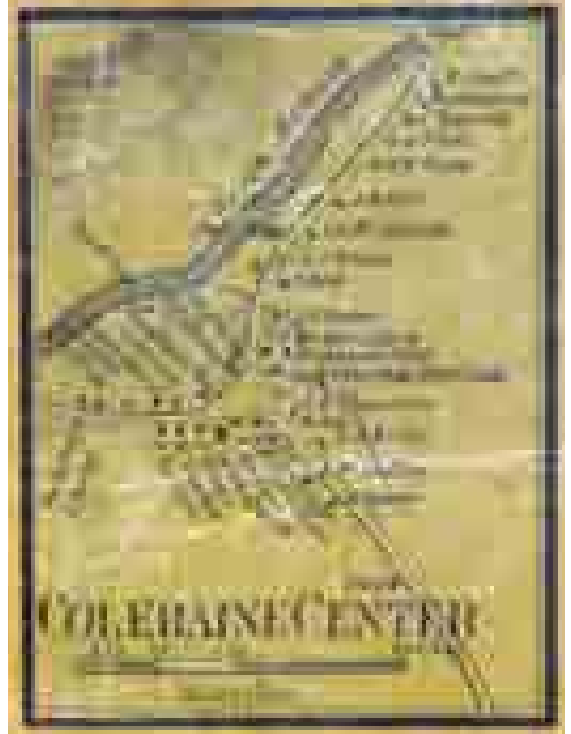





Griswoldville



Colerain Center

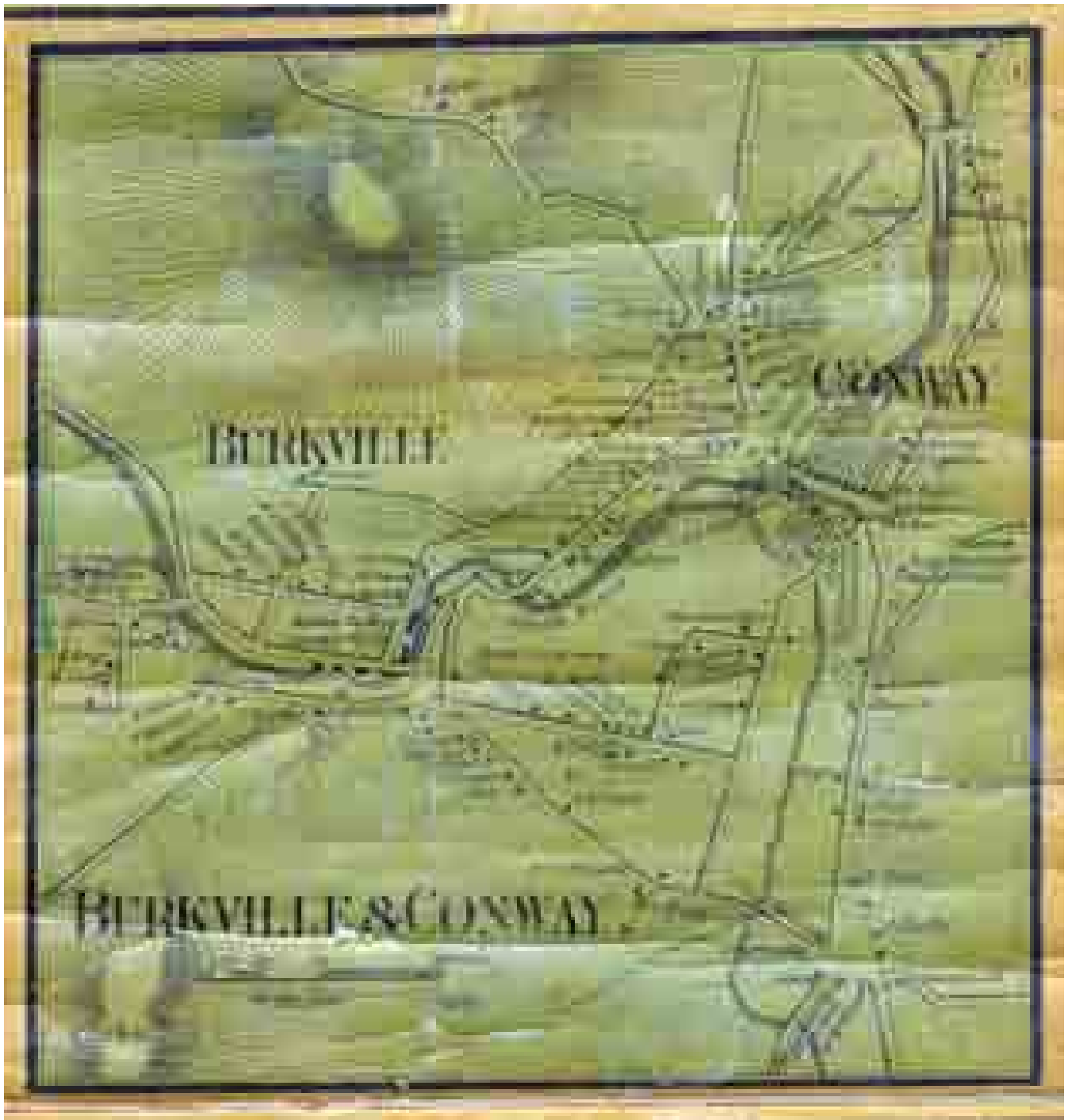


Shattuckville



COLERAINE

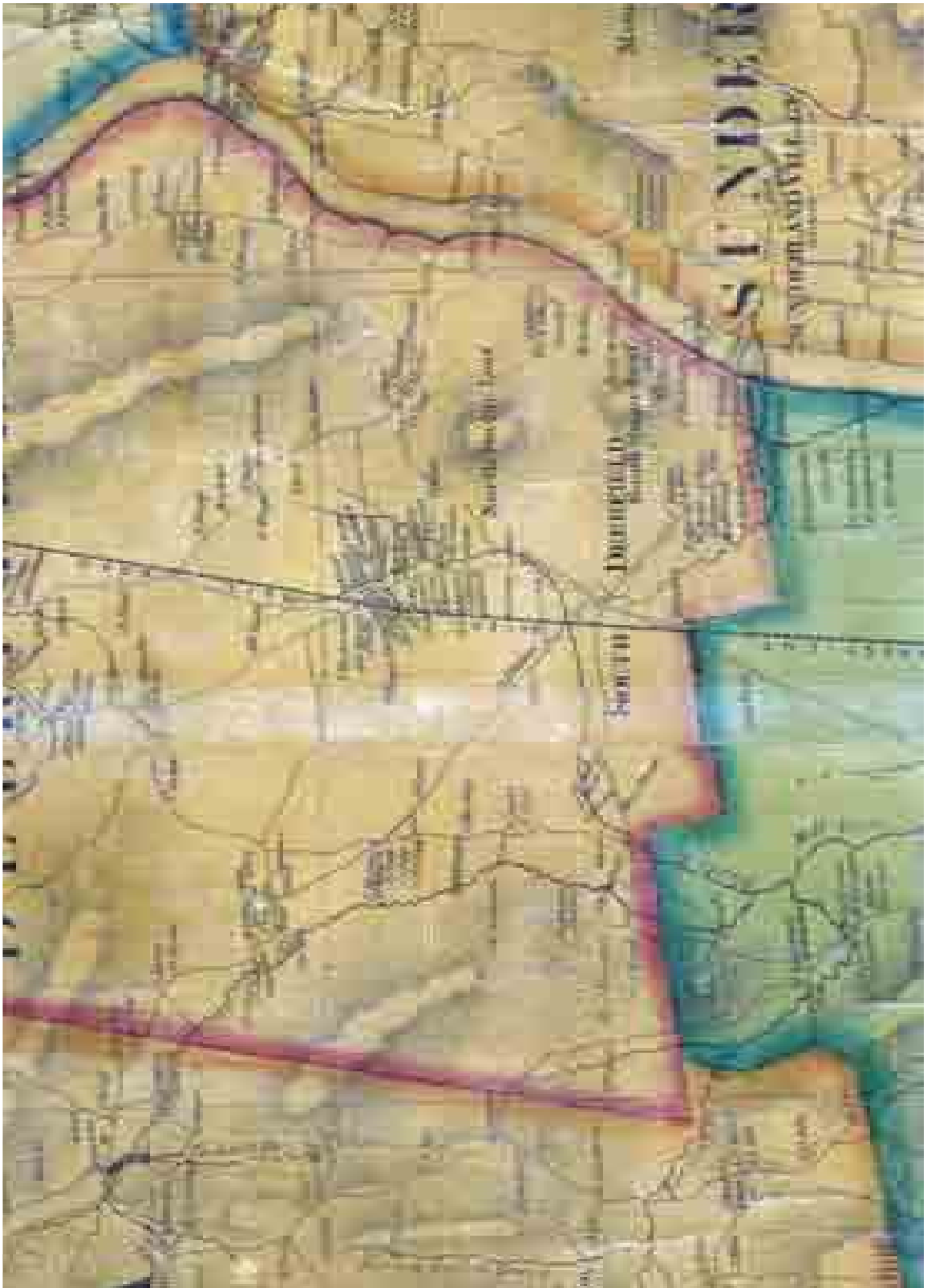
Burkville & Conway



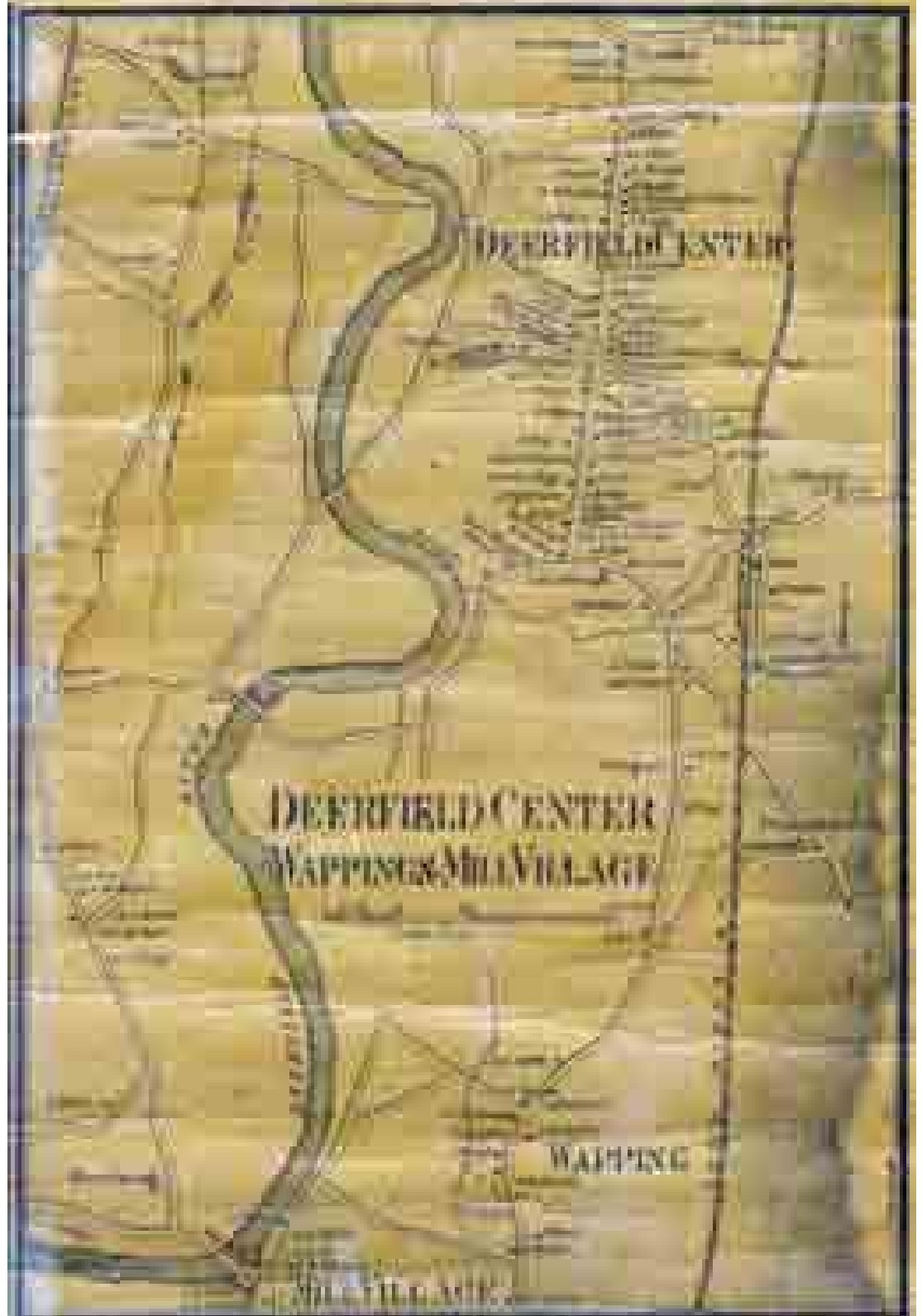

This page intentionally left blank



DEERFIELD



Cheapside



Deerfield Center

South Deerfield



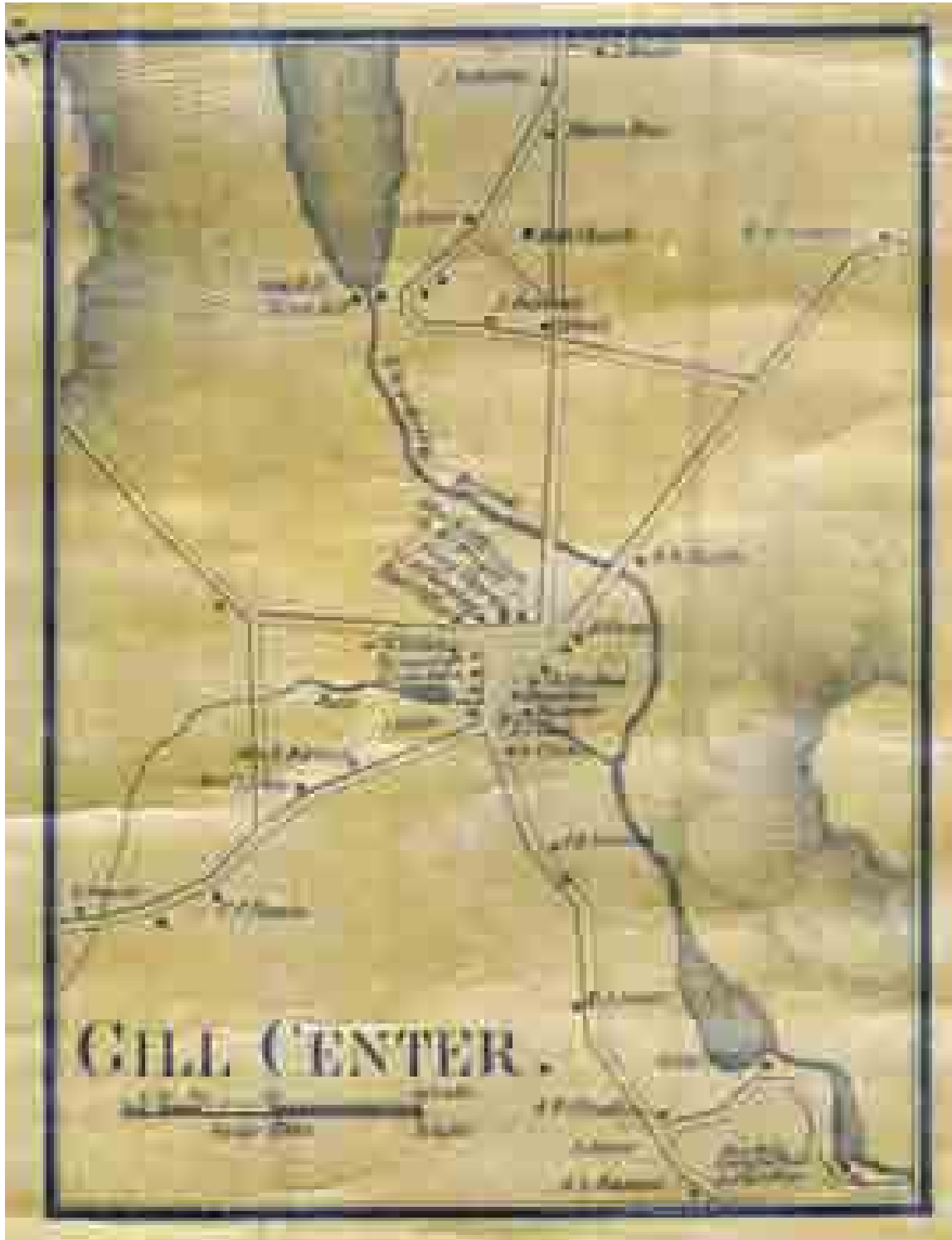
Erving Center



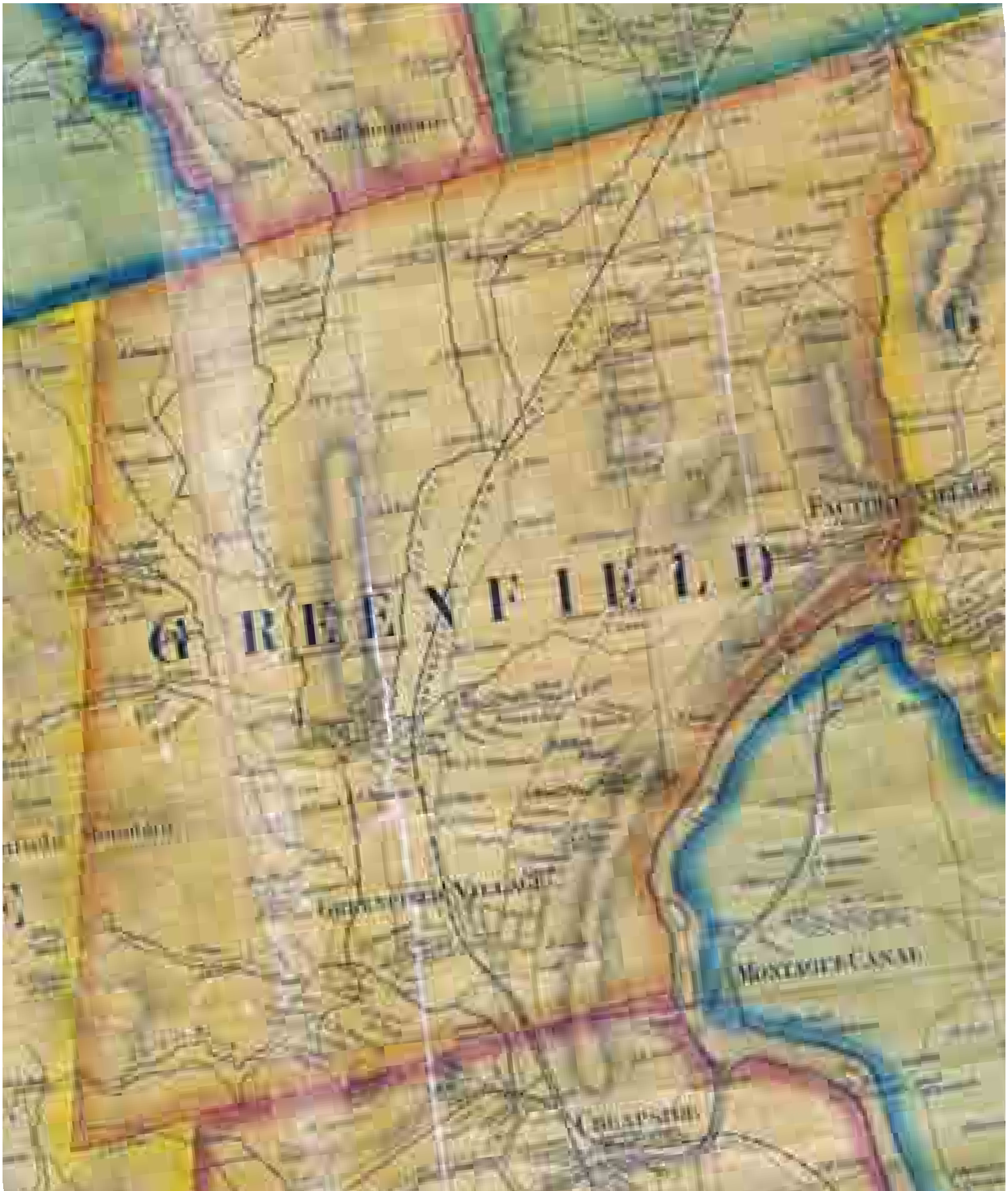
GILL



Gill Center



GREENFIELD



Greenfield Center

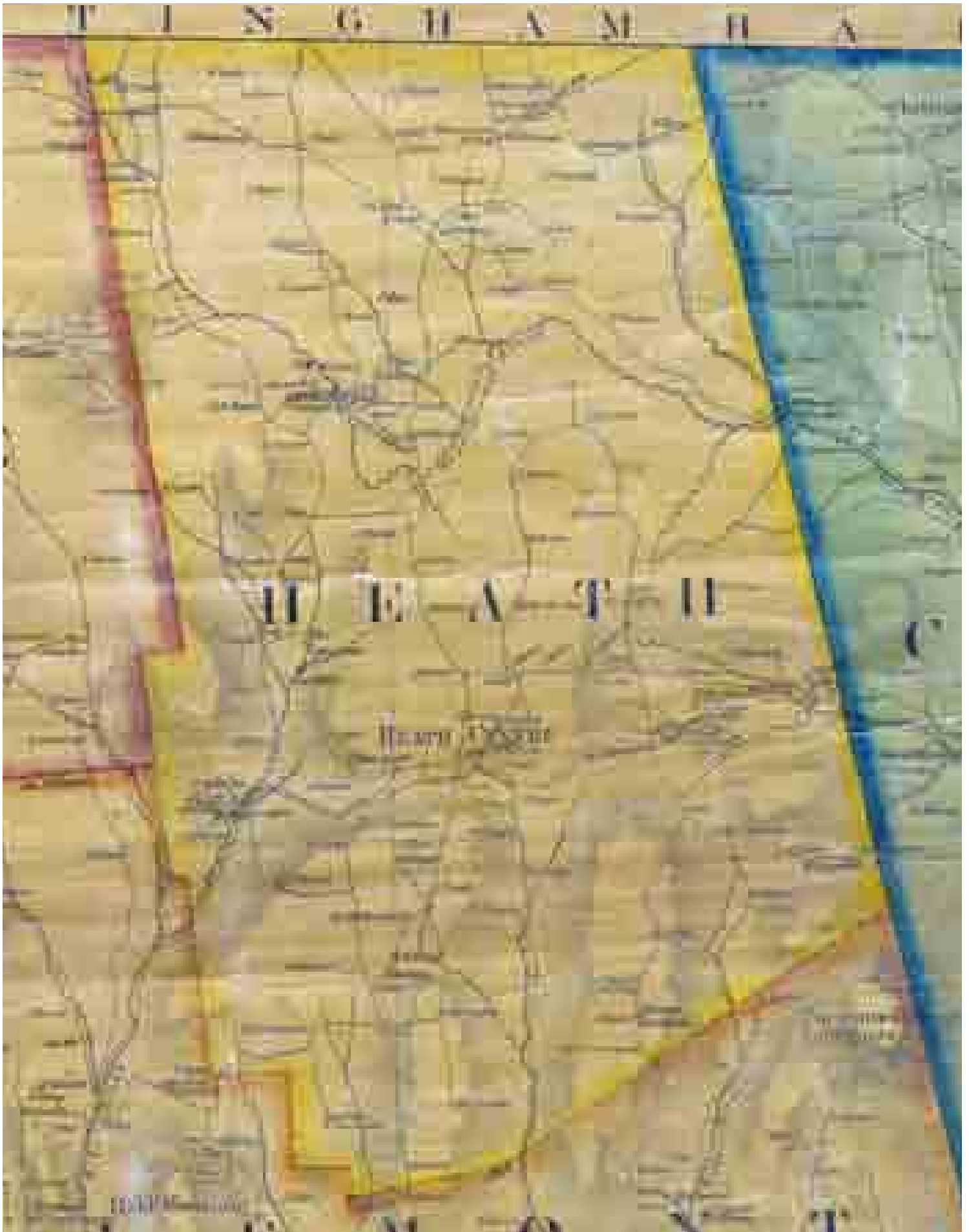


HAWLEY





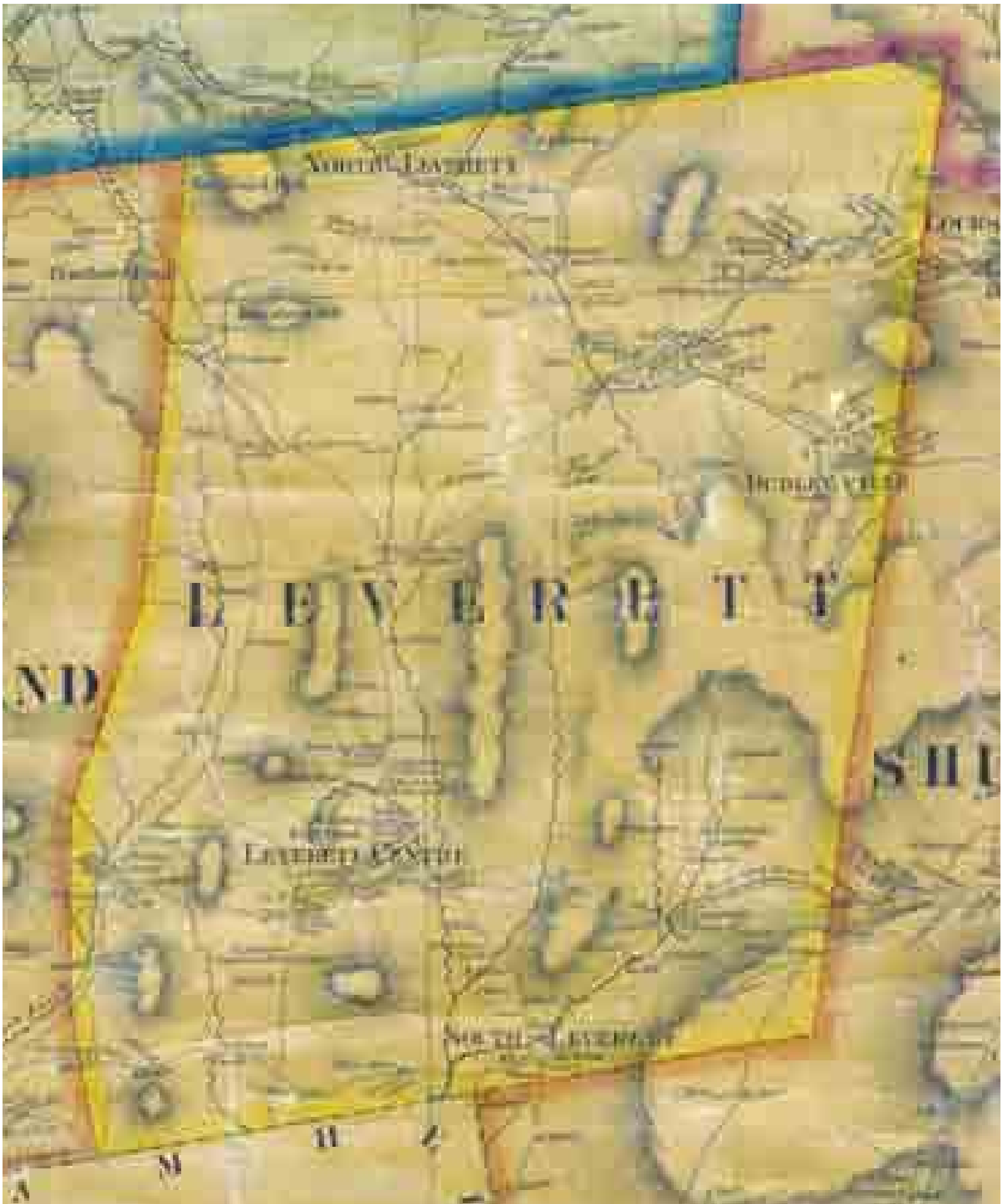
HEATH



Heath Center




LEVERETT



North Leverett

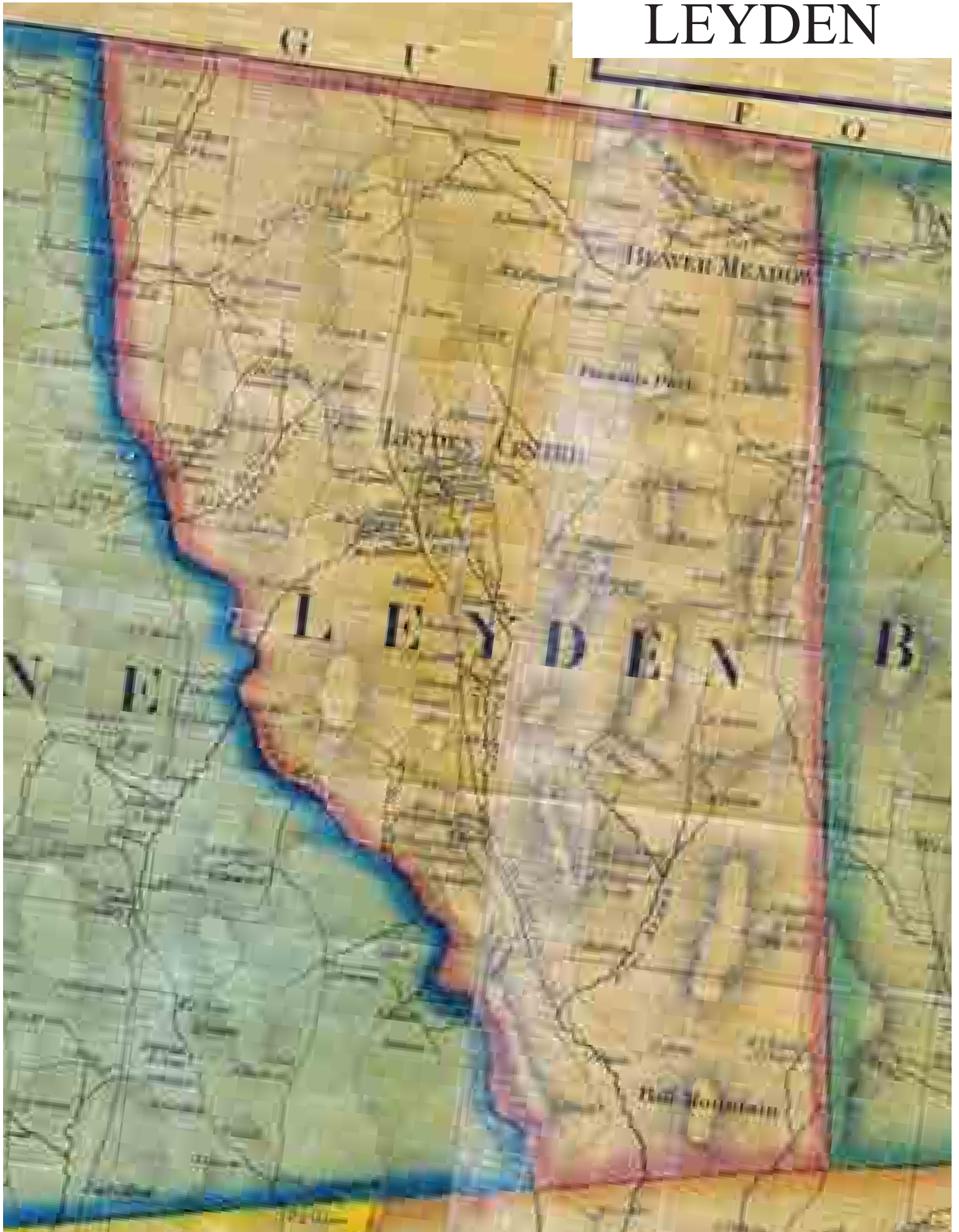


South Leverett



Leverett Center

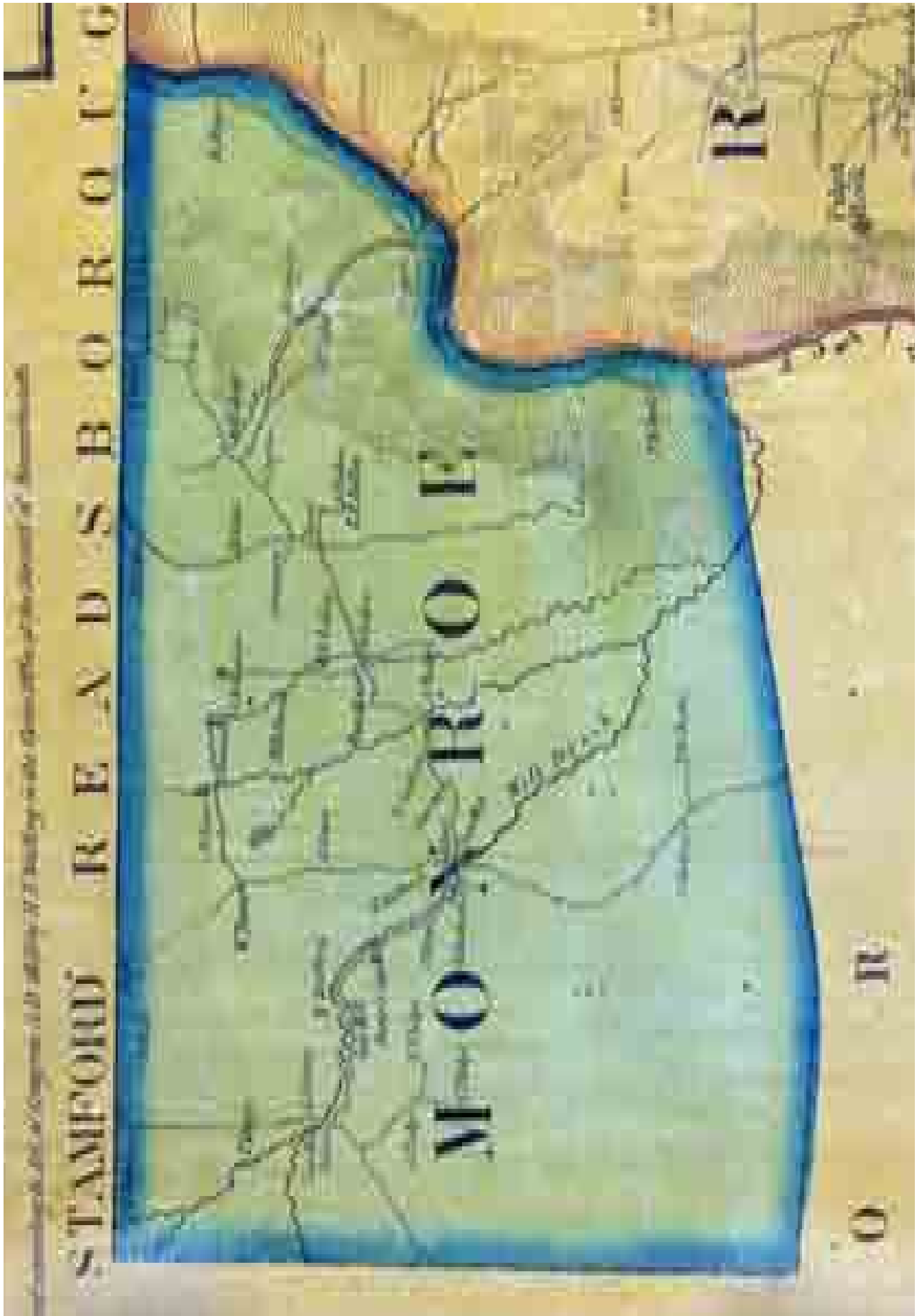
LEYDEN



Leyden Center



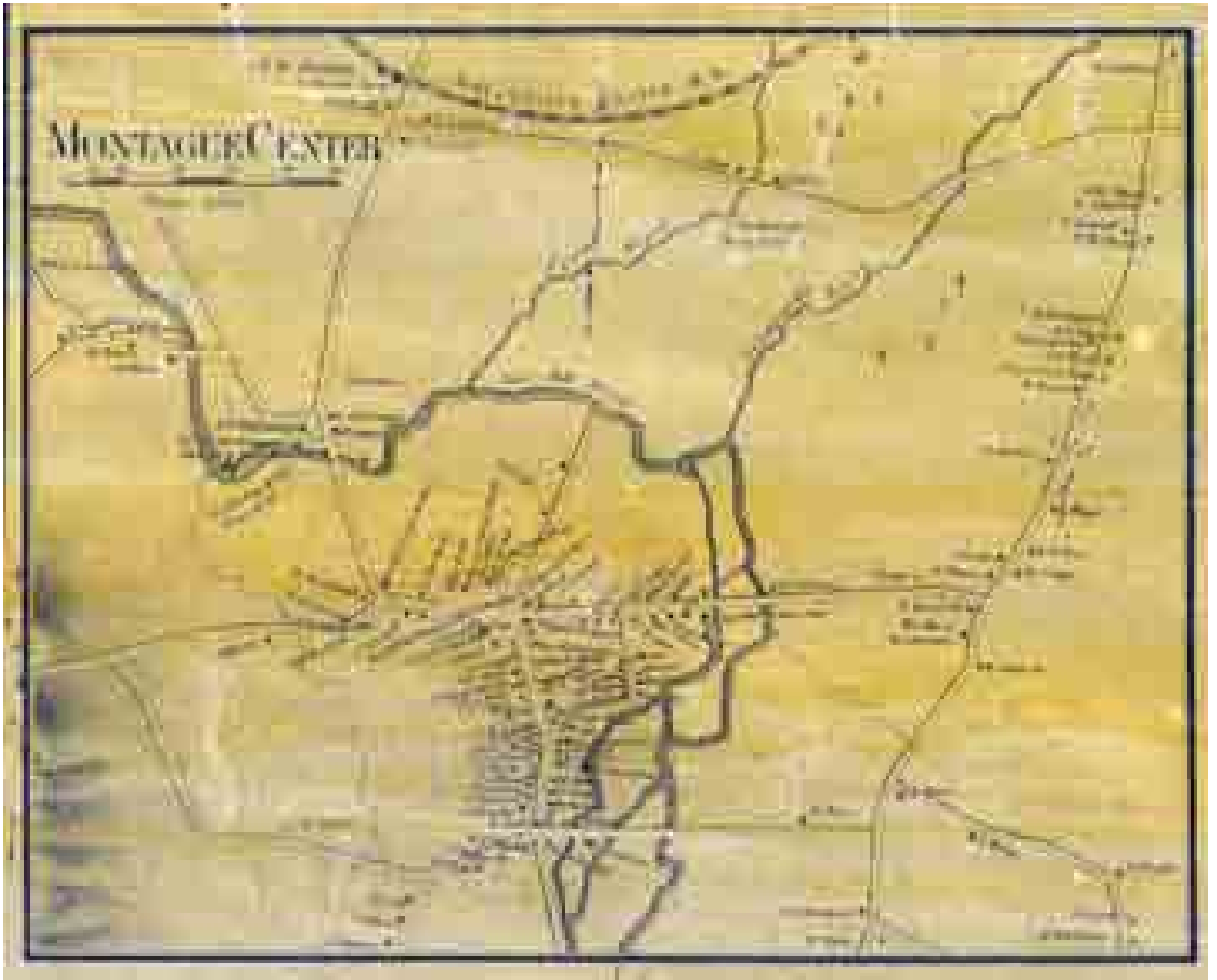
MONROE



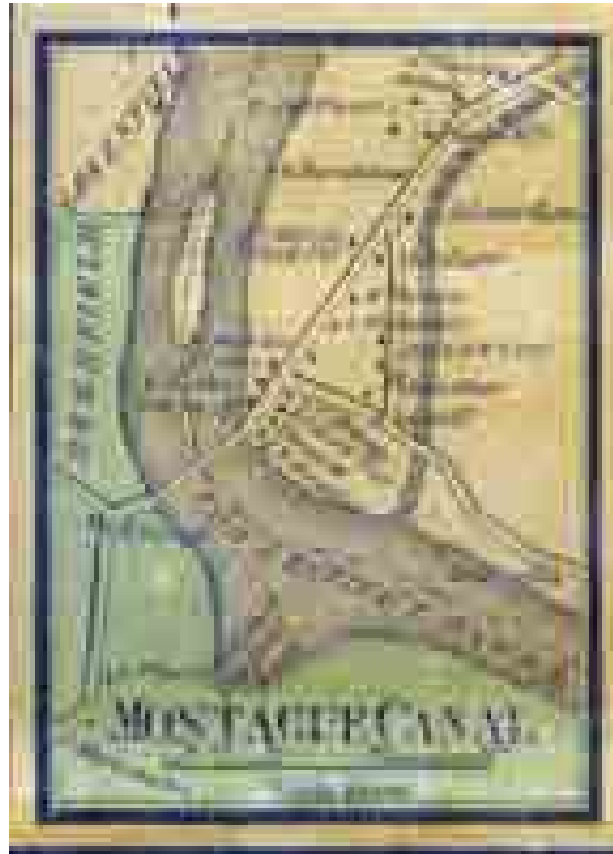
MONTAGUE



Montague Center



Montague Canal




Grout's Corner





New Salem Center



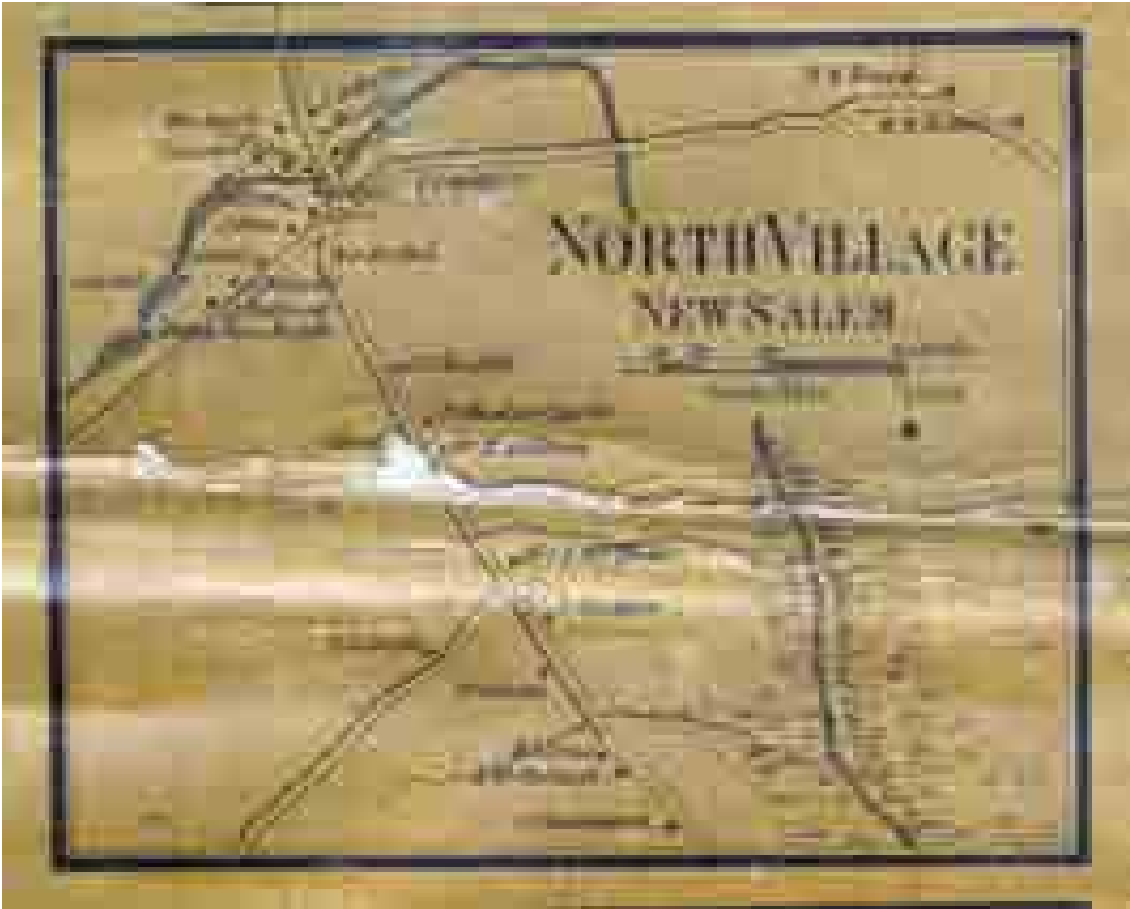
Cooleyville



Millington



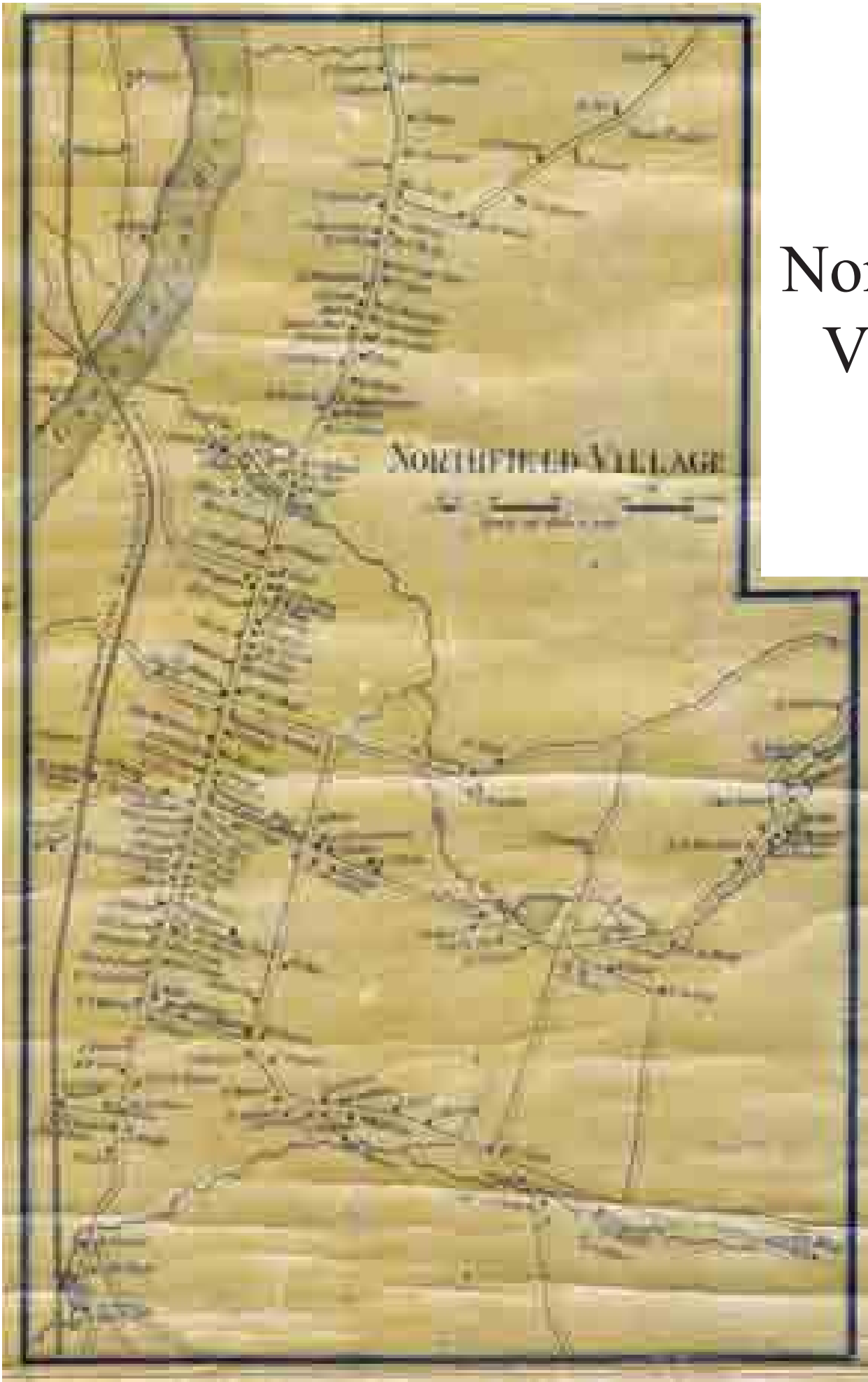
North Village





NORTHFIELD






Northfield Village

Northfield Farms

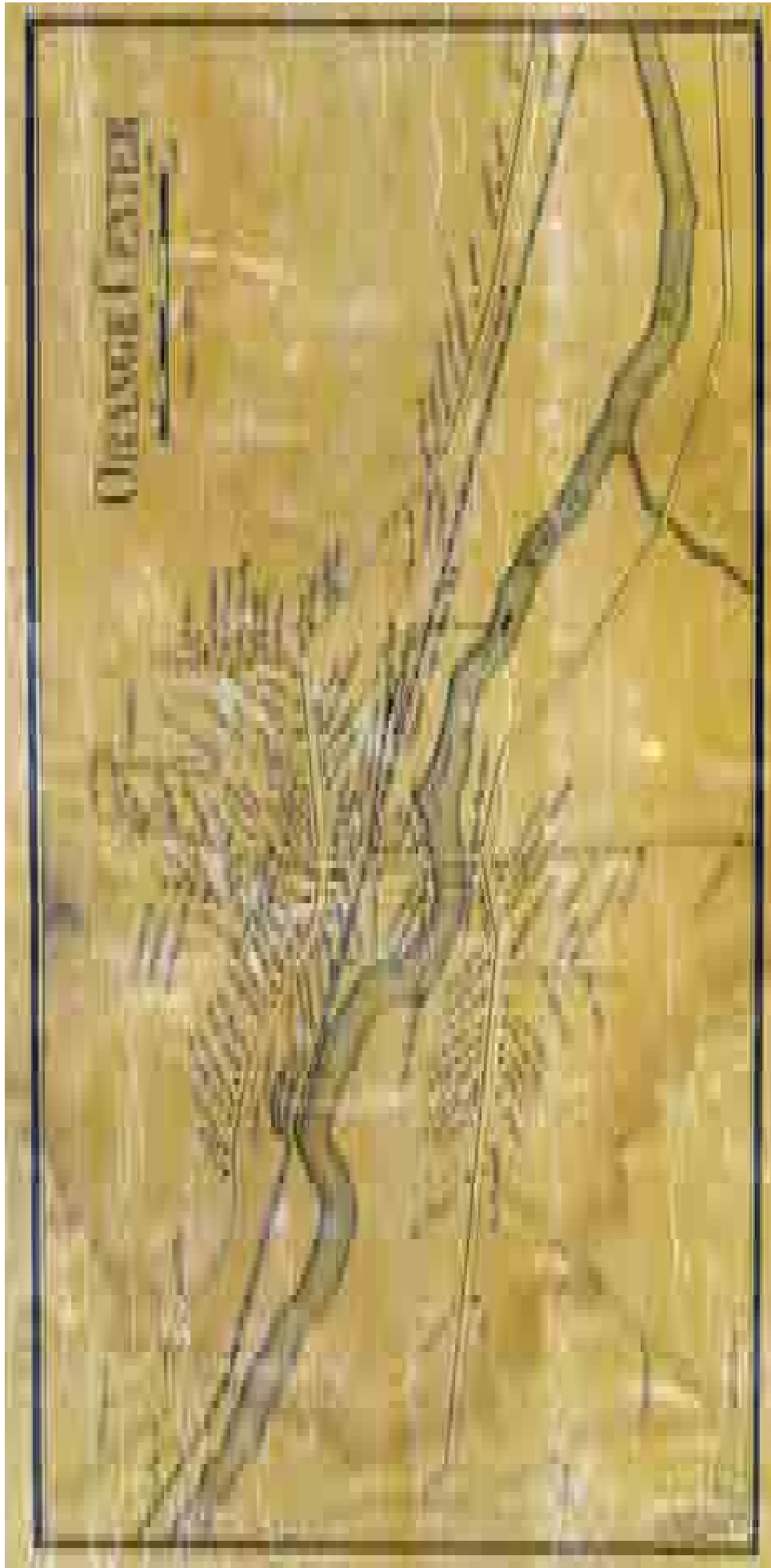




ORANGE



Orange Center

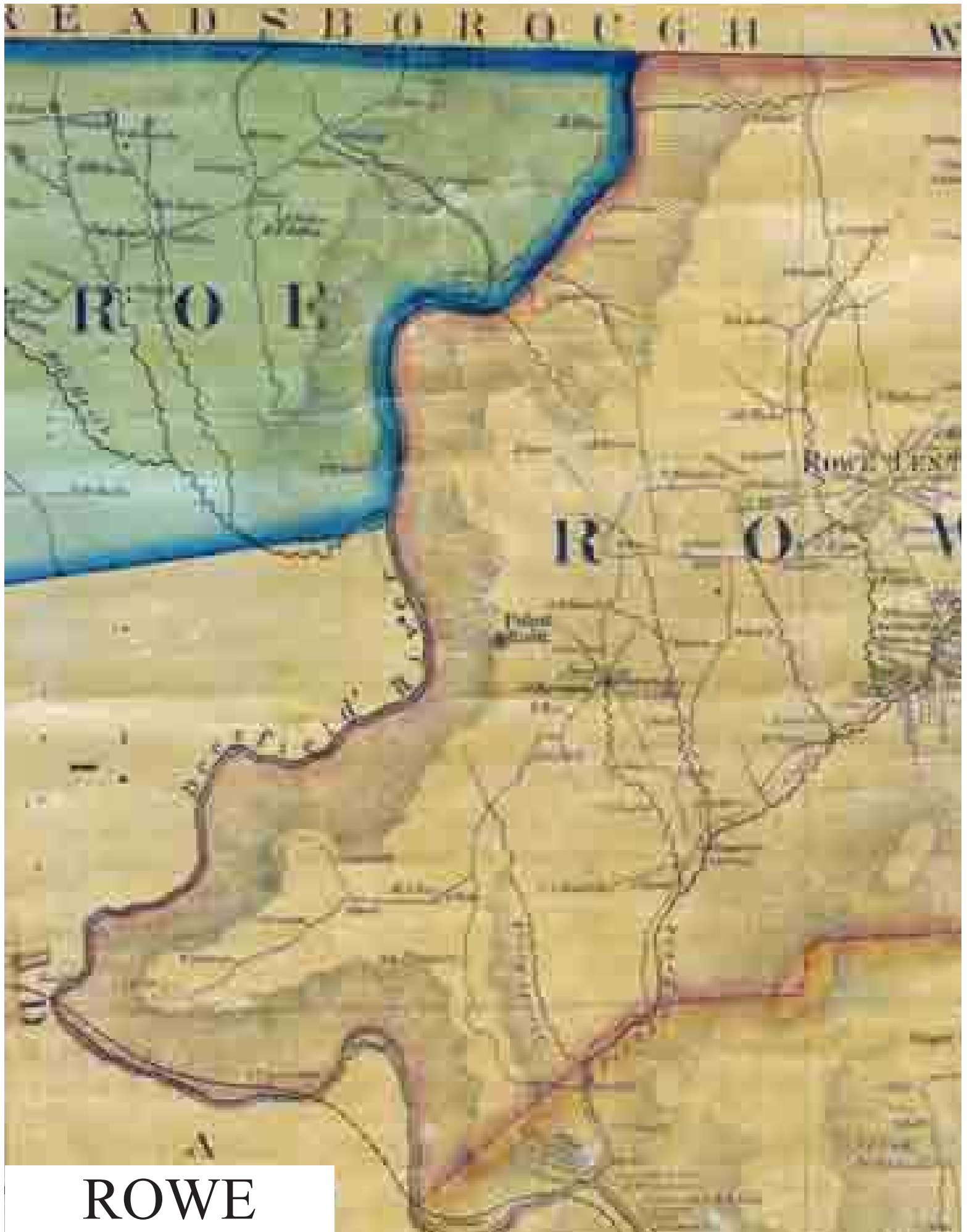


North Orange

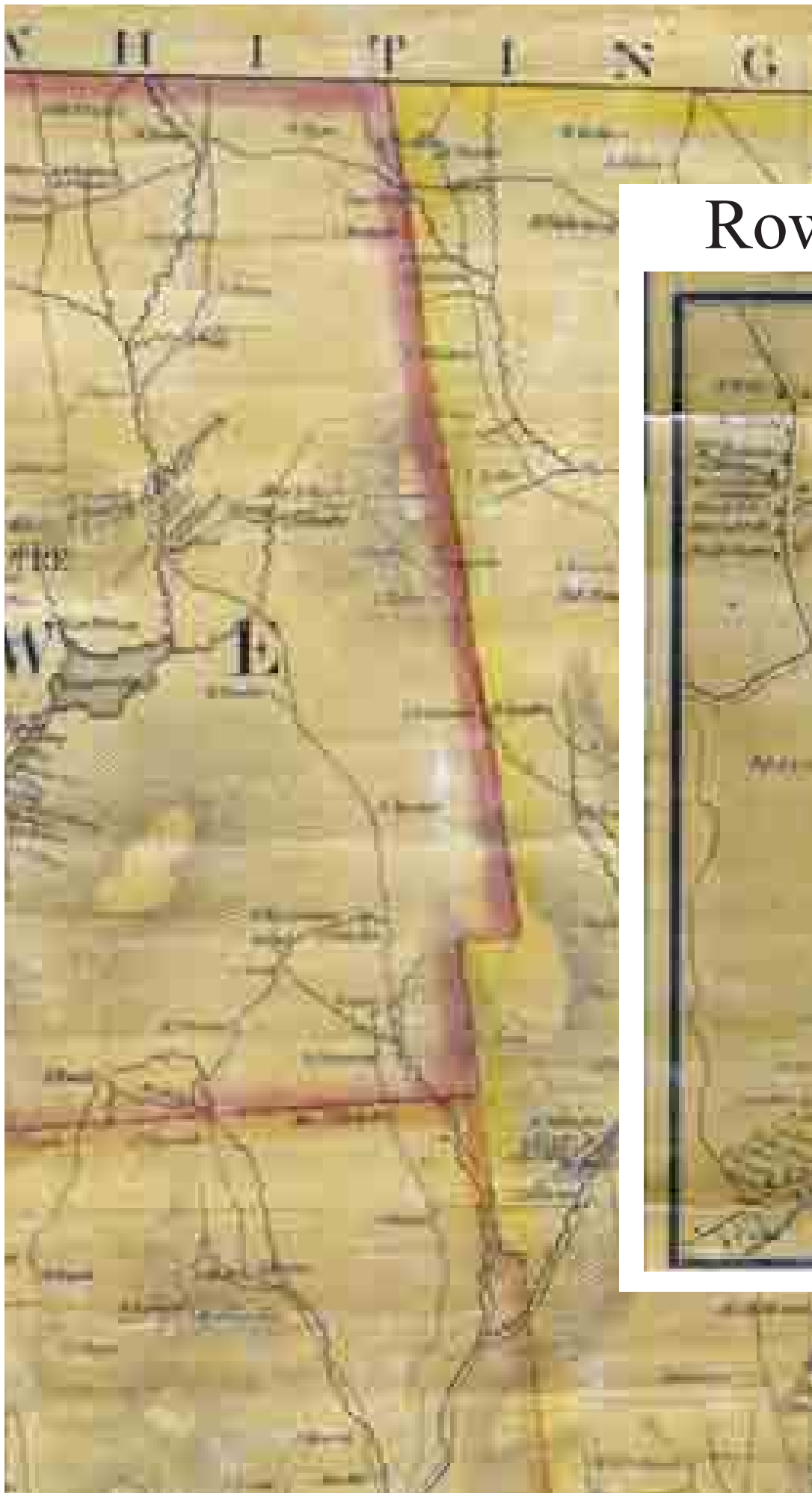


West Orange

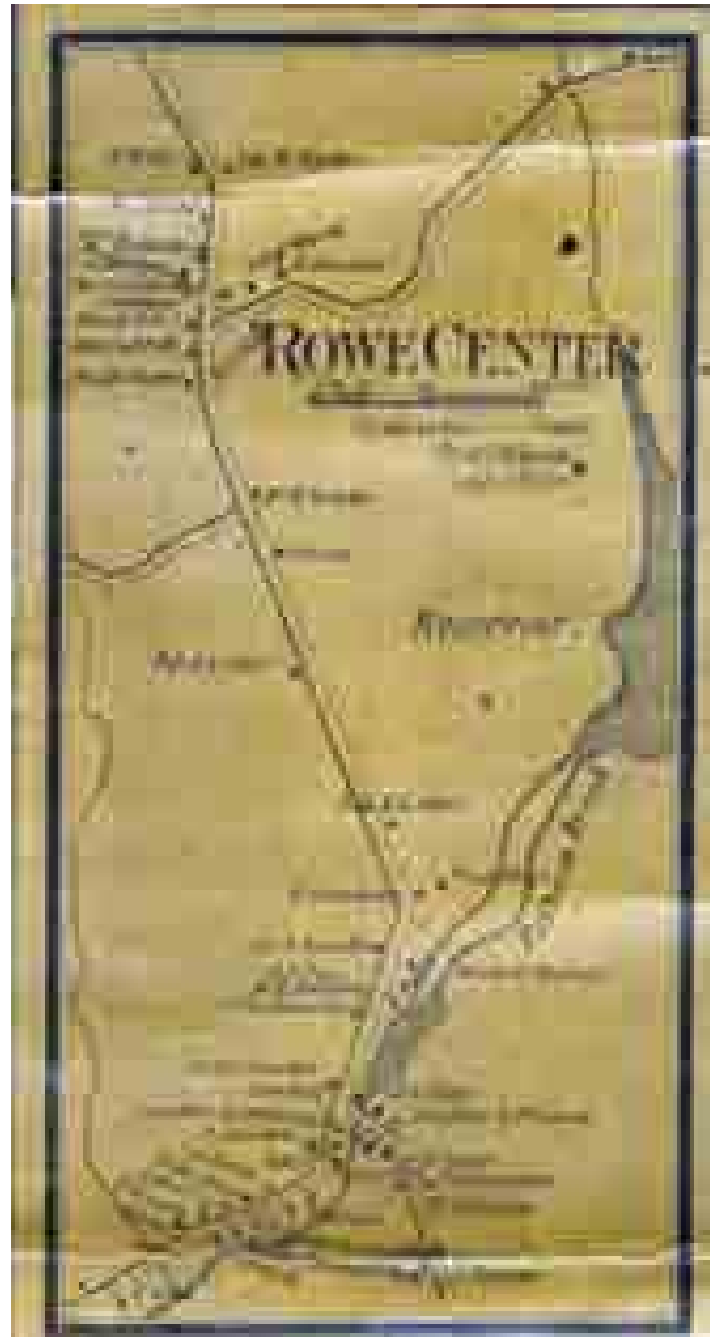




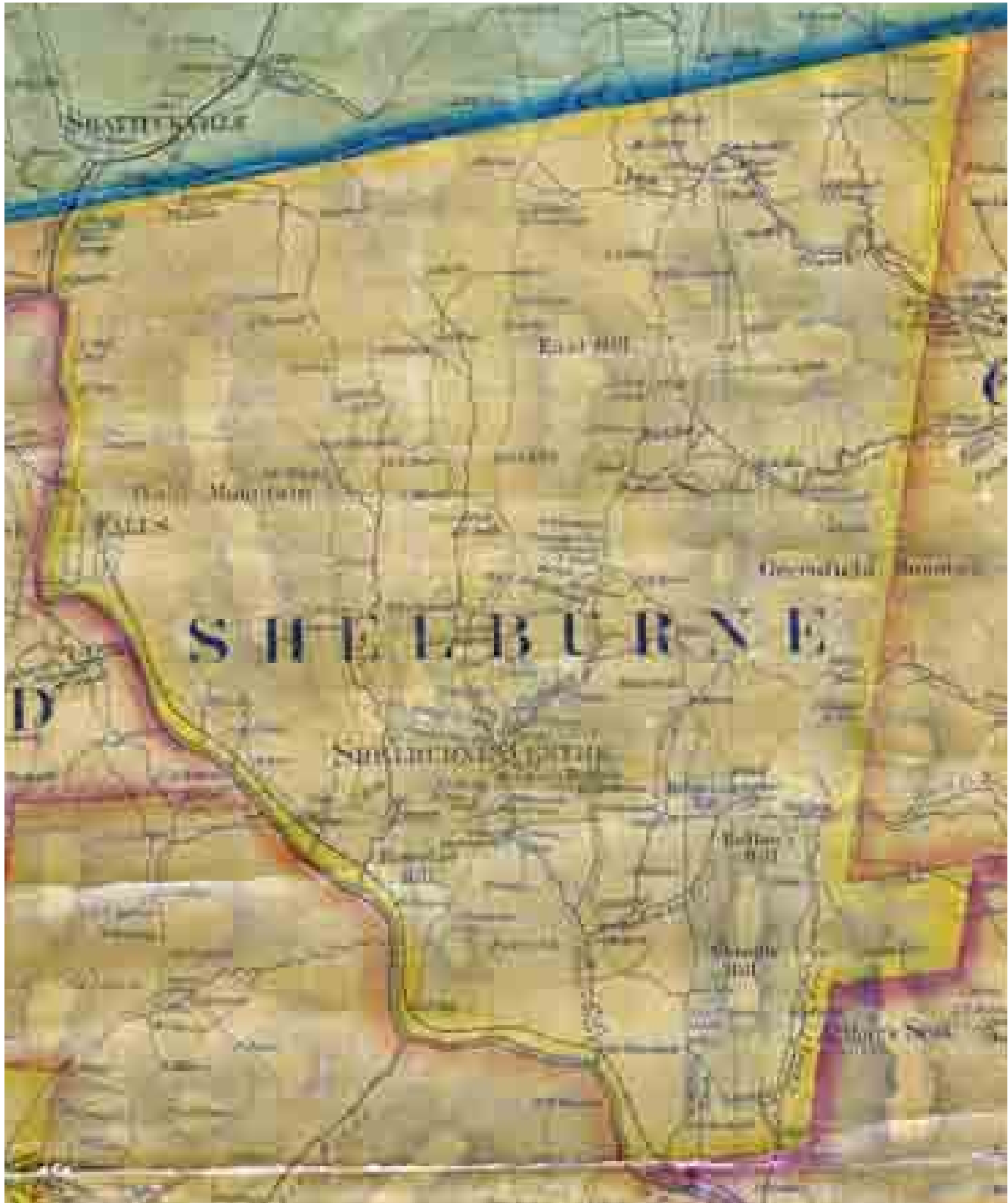
ROWE



Rowe Center

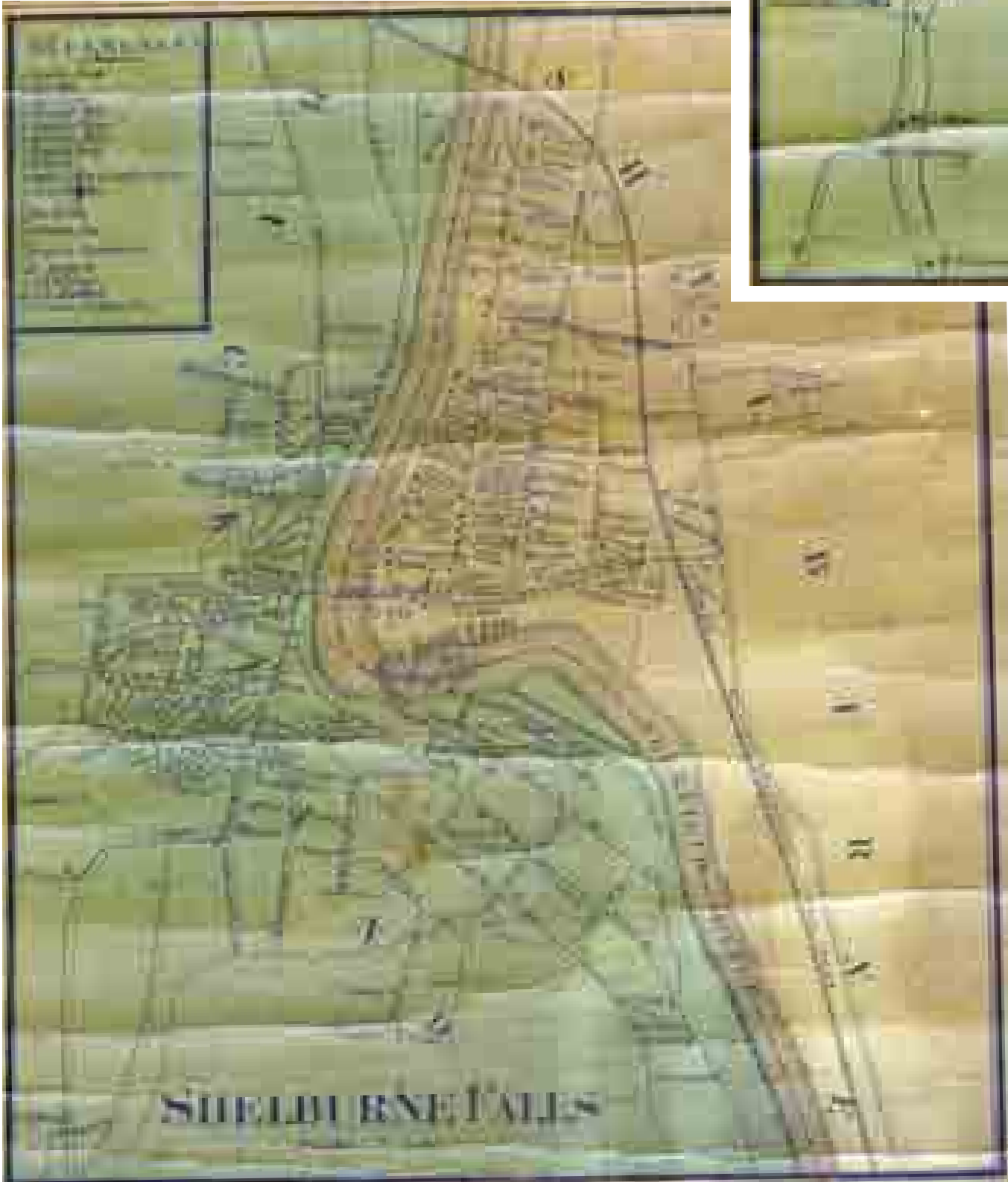



SHELBURNE

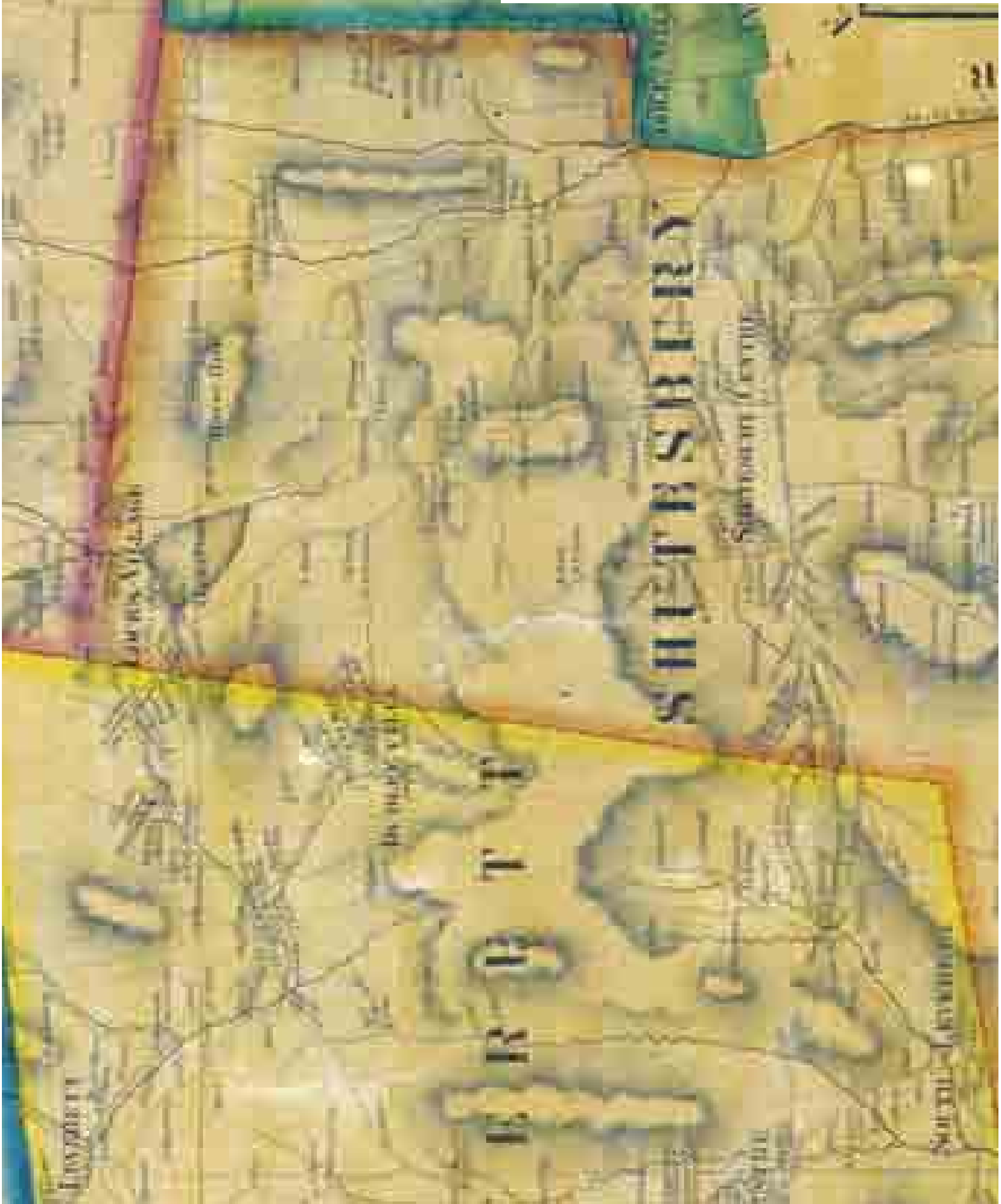


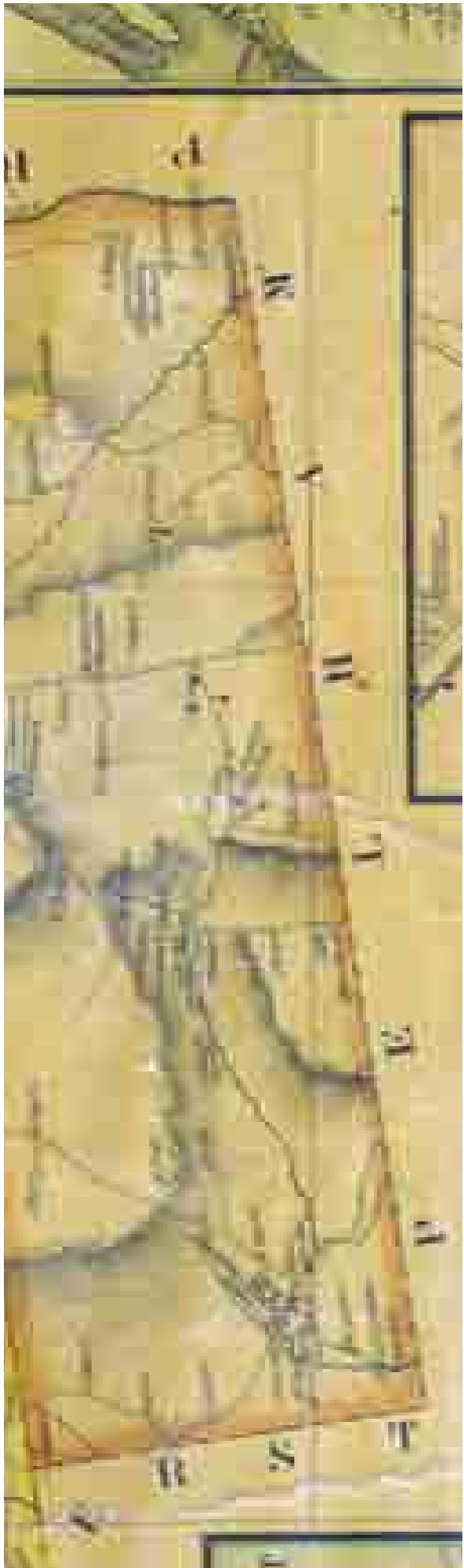
Shelburne Center

Shelburne Falls



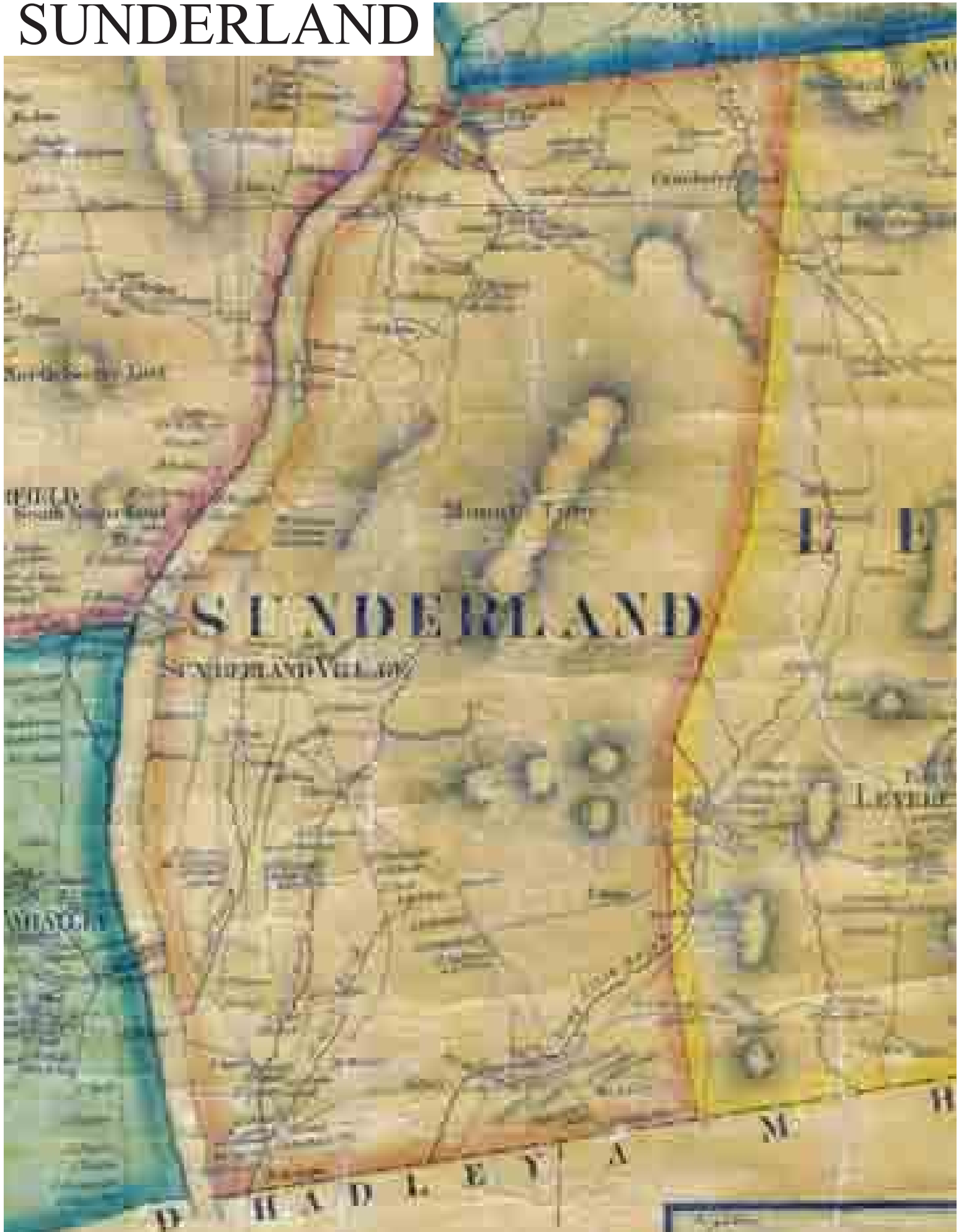
SHUTESBURY



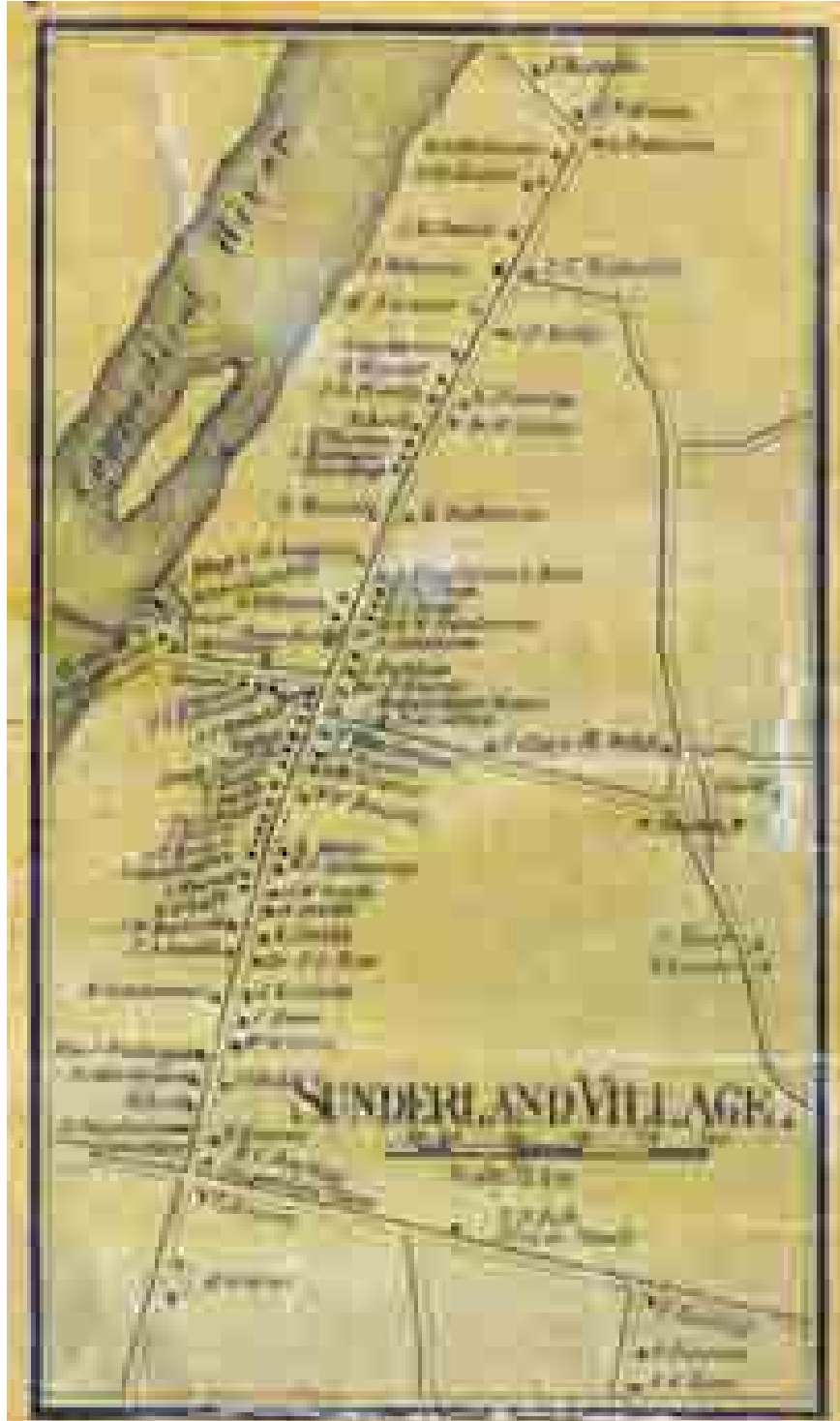


Shutesbury Center

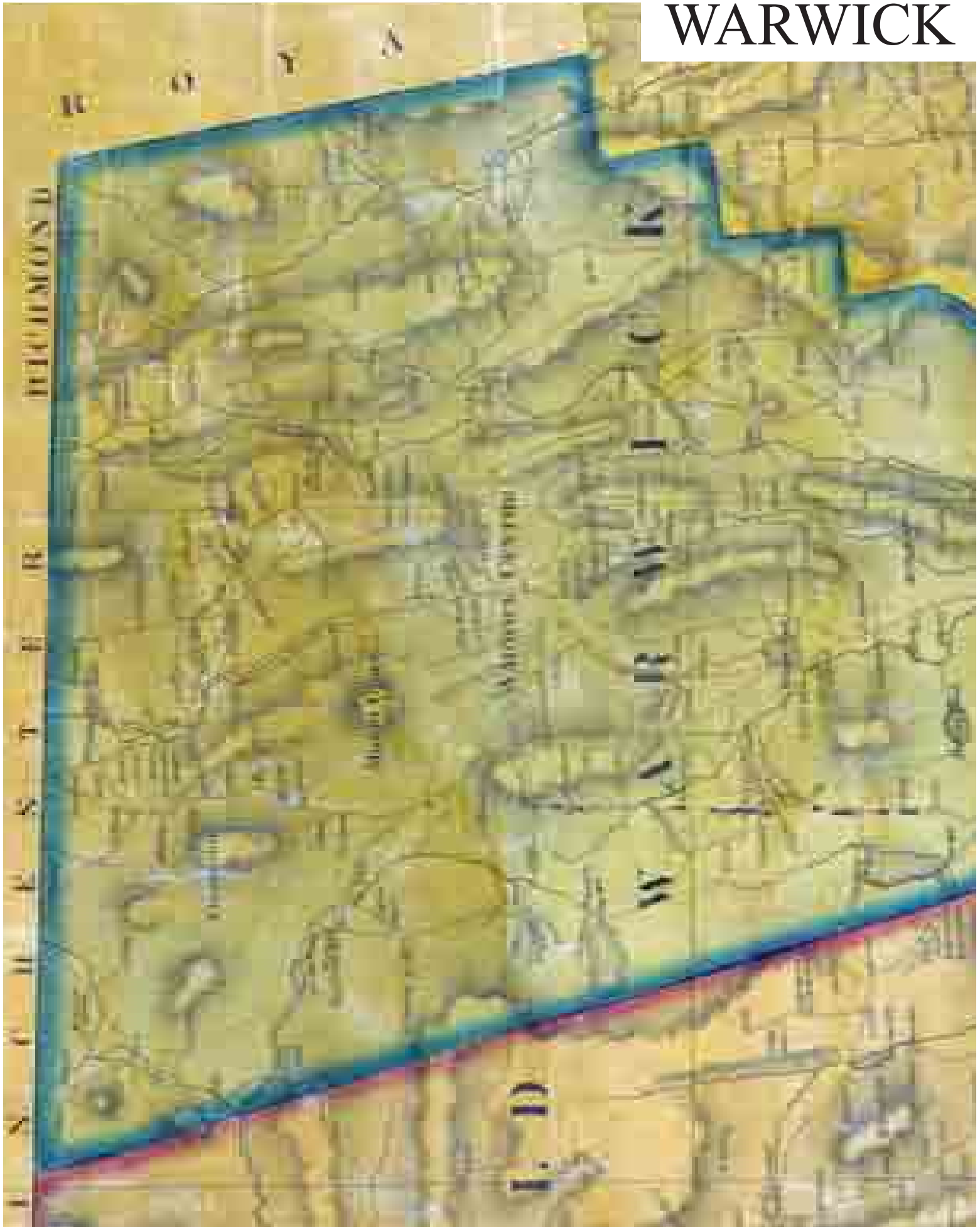
SUNDERLAND




Sunderland Village



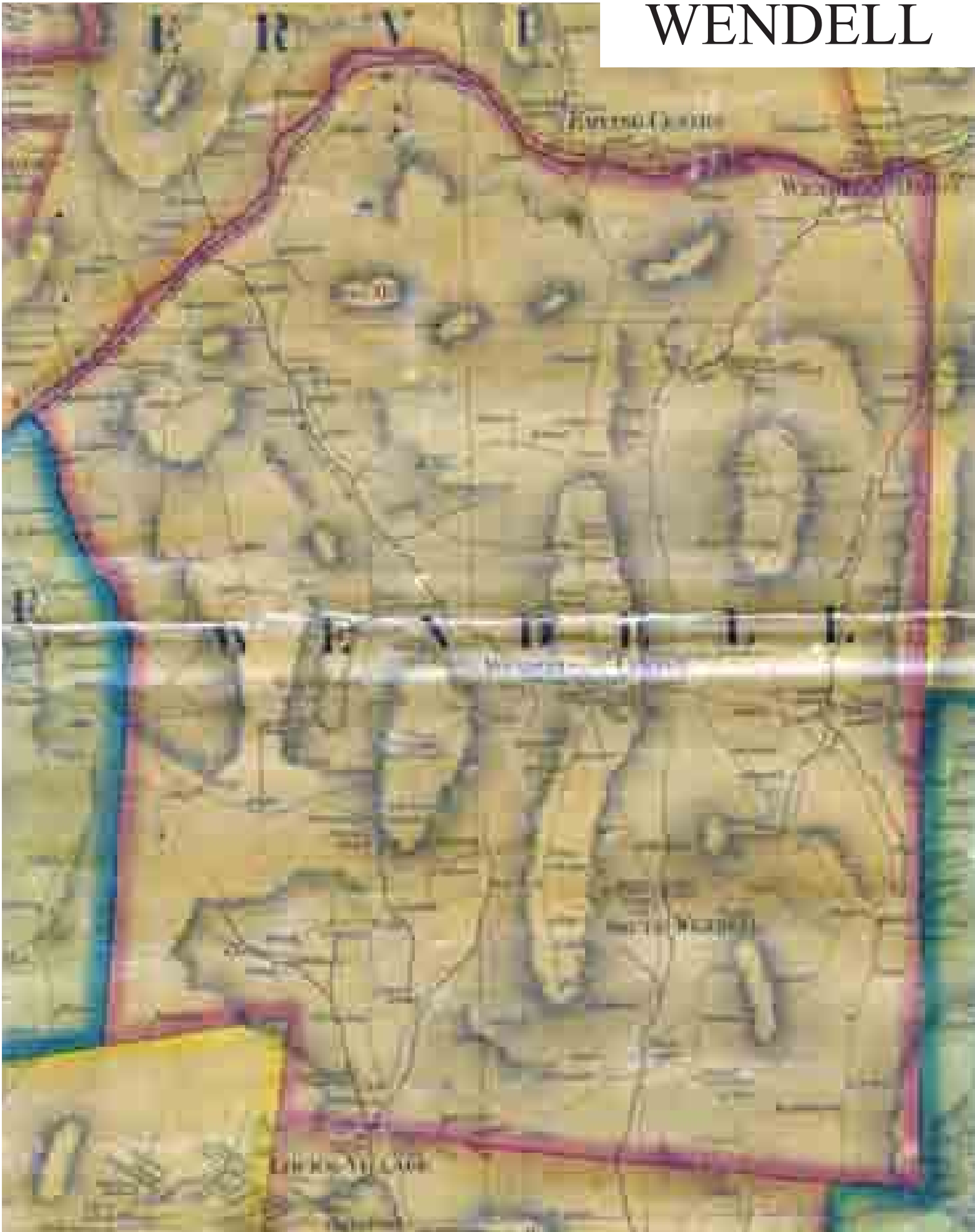
WARWICK



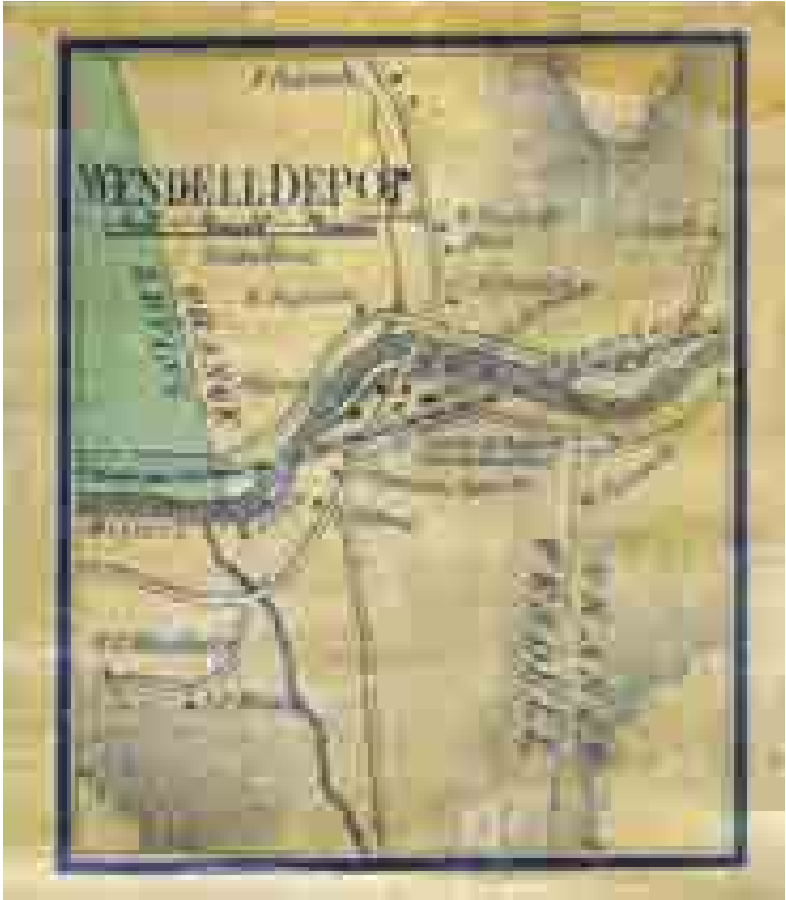
Warwick Center



WENDELL



Wendell Center



Wendell Depot

WHATELY



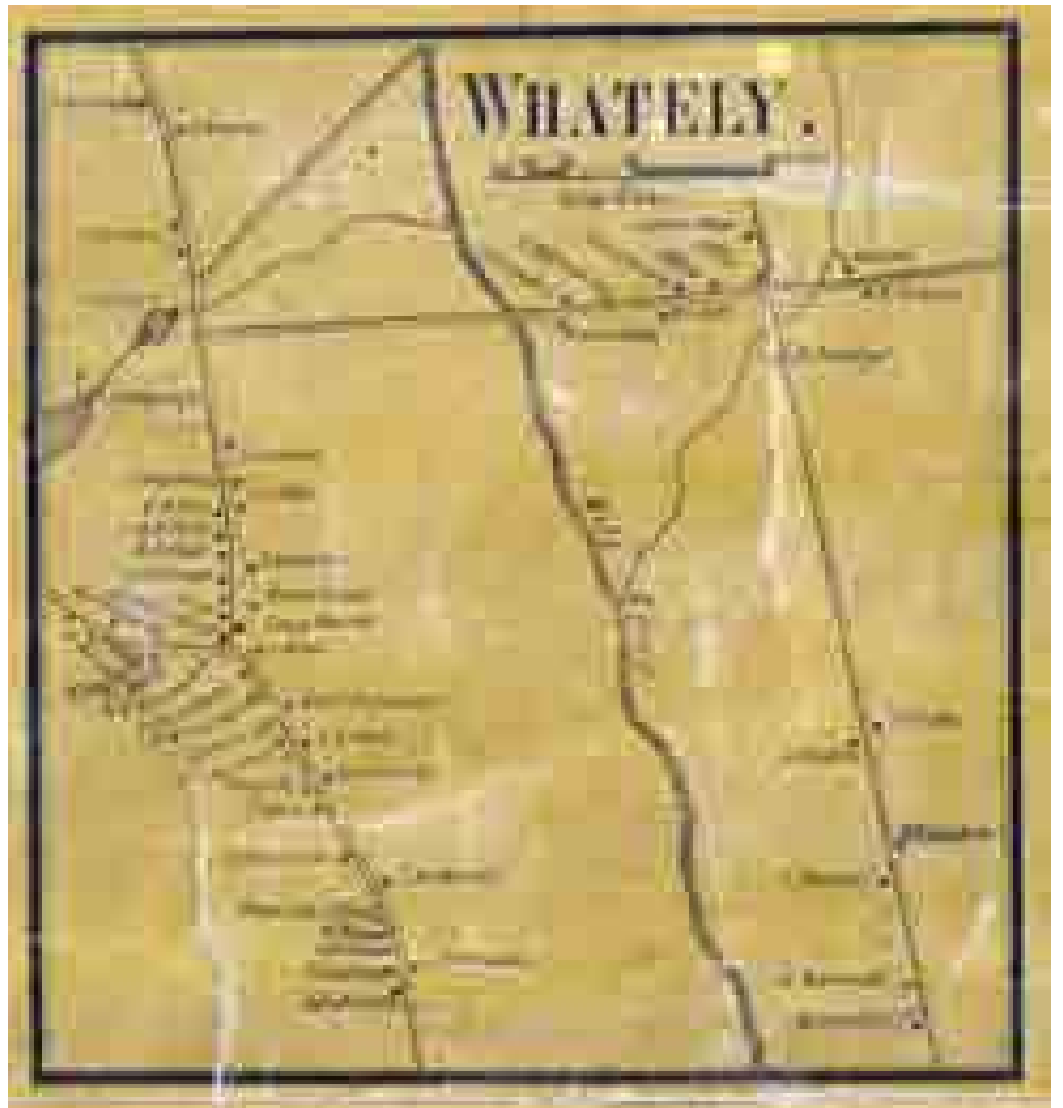
West Whately



East Whately



Whately



Data and Pictures

In addition to the many detailed village maps, the margins of the 1858 map also contain some historical data and several pictures.

Geological Map	69
Table of Distances	70
Statistics	71
Business Directory	72

Pictures:

Court House, Greenfield	74
Residence of Josiah Fogg, Deerfield	75
High School, Greenfield	76
Powers Institute, Bernardston	77

Geological Map

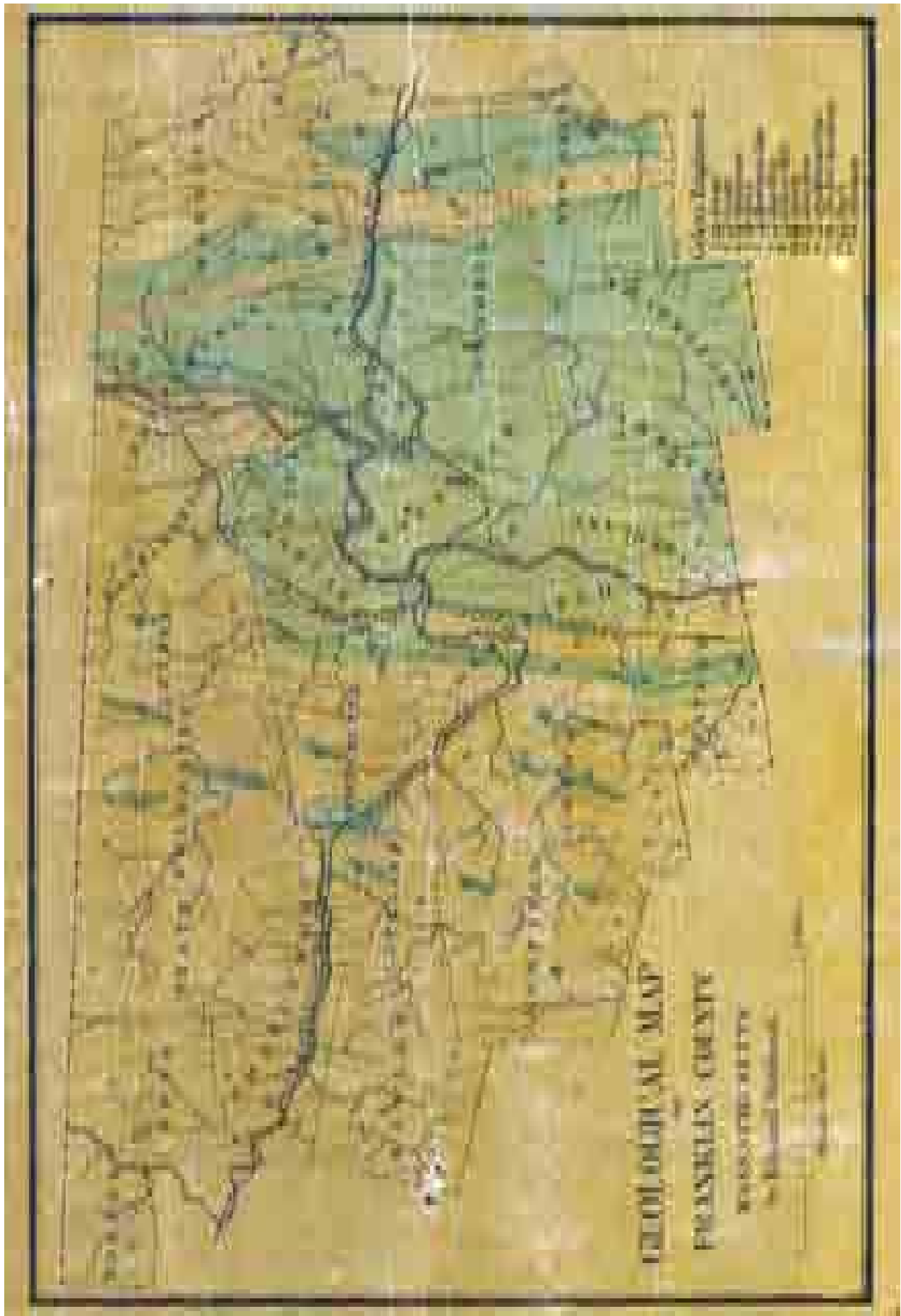


Table of Distances

The image shows a historical map of Franklin County, Massachusetts, with a 'Table of Distances' overlaid. The table is oriented vertically on the right side of the map. The title 'TABLE OF DISTANCES' is written vertically in large, bold, capital letters. Below the title, there are several columns of text, which are too small and blurry to read clearly. The map itself shows the geographical outline of the county and some internal features like roads and rivers.

Statistics

STATISTICS
from the State of 1858.

AGRICULTURE.

County	Wheat	Rye	Oats	Barley	Hay	Stock	Value
Franklin	1000	2000	3000	4000	5000	6000	7000
...

MANUFACTURES.


County	Iron	Wool	Textiles	Other	Value
Franklin	1000	2000	3000	4000	5000
...

POPULATION.

County	Total	Male	Female	Value
Franklin	10000	5000	5000	6000
...

Court House

Greenfield



Residence of Josiah Fogg

Deerfield



High School

Greenfield



Powers Institute

Bernardston



The Map of Franklin County - 1858

