

Rutland

Vermont Old Maps - Retail
Reproductions of nice old Vermont maps

Area

State Maps



1814 Doolittle
pastel shades
towns, counties



1822 Carey
county colors
mountains



1828 Henshaw
patchwork
hand-lettered



1856 Colton
decorative border
railroads



1878 Beers
large title
railroads

11" x 14" - \$10
14" x 17" - \$15
18" x 24" - \$20

New England



1680 Visscher
"Lac Iroquois"
(Lake Champlain)



1702 Morden
Vermont unsettled
Indian names



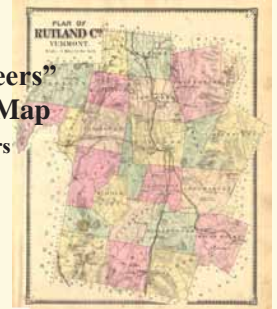
1753 Homann
New England
Pennsylvania



1759 Homann
Nova Anglia.
Lake Champlain


1869 "Beers" County Map

1869 Beers
all roads
railroads




Large Poster Maps

Bird's-Eye View - Rutland 1885



14" x 24" - \$20 21" x 36" - \$30

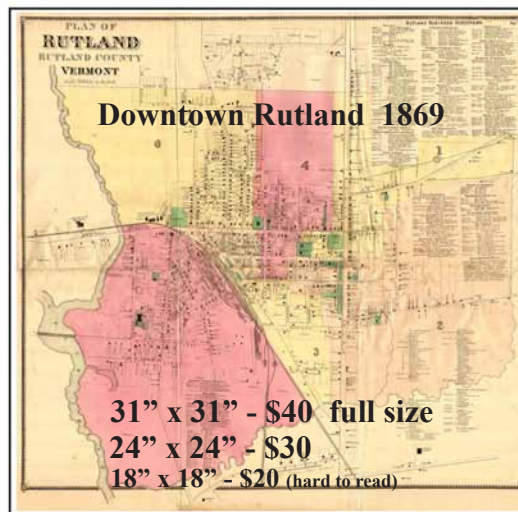
Poultney 1886



Castleton



Fair Haven 1886



Downtown Rutland 1869

31" x 31" - \$40 full size
24" x 24" - \$30
18" x 18" - \$20 (hard to read)


Large County Wall Map




all the old roads
every town
36" x 44" \$40
(laminated - \$75)

Rutland County
1854


Old Maps of Lake Champlain \$20



Brassier
"A Survey"
1776 (1762)
18" x 24"



Collins
Map
1765
13" x 34"



from the
Map of
Chittenden
County
Vermont
Shoreline
1857
18" x 36"

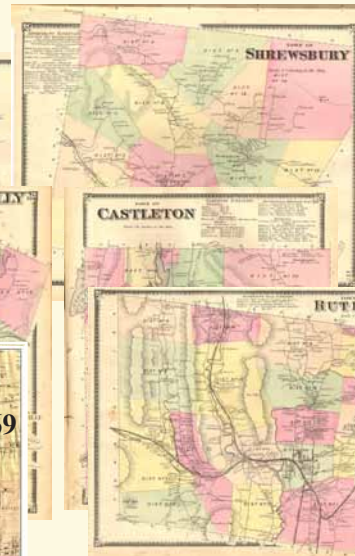
Small Town Maps

11" x 14" \$10
14" x 17" \$15



Downtown Rutland 1869
small map
11" x 17" \$10

reprints from the "Beers Atlas" 1869




These towns and many more

Benson
Brandon
Castleton
Chittenden
Clarendon
Danby
Fairhaven
Hubbardton
Ira
Mendon
Middletown
Mt Holly
Mt Tabor
Pawlet
Pittsfield
Poultney
Rutland
Sherburne
Shrewsbury
Sudbury
Wallingford
Wells
Westhaven

Maps on CD


Sets of town maps for
2 different years



1854
\$30

42 maps

"Beers"
\$30
62 maps
1871



Regional
VT Maps
\$30
25 maps
1756-2005
Retail package:
5 1/2" x 8 1/2"