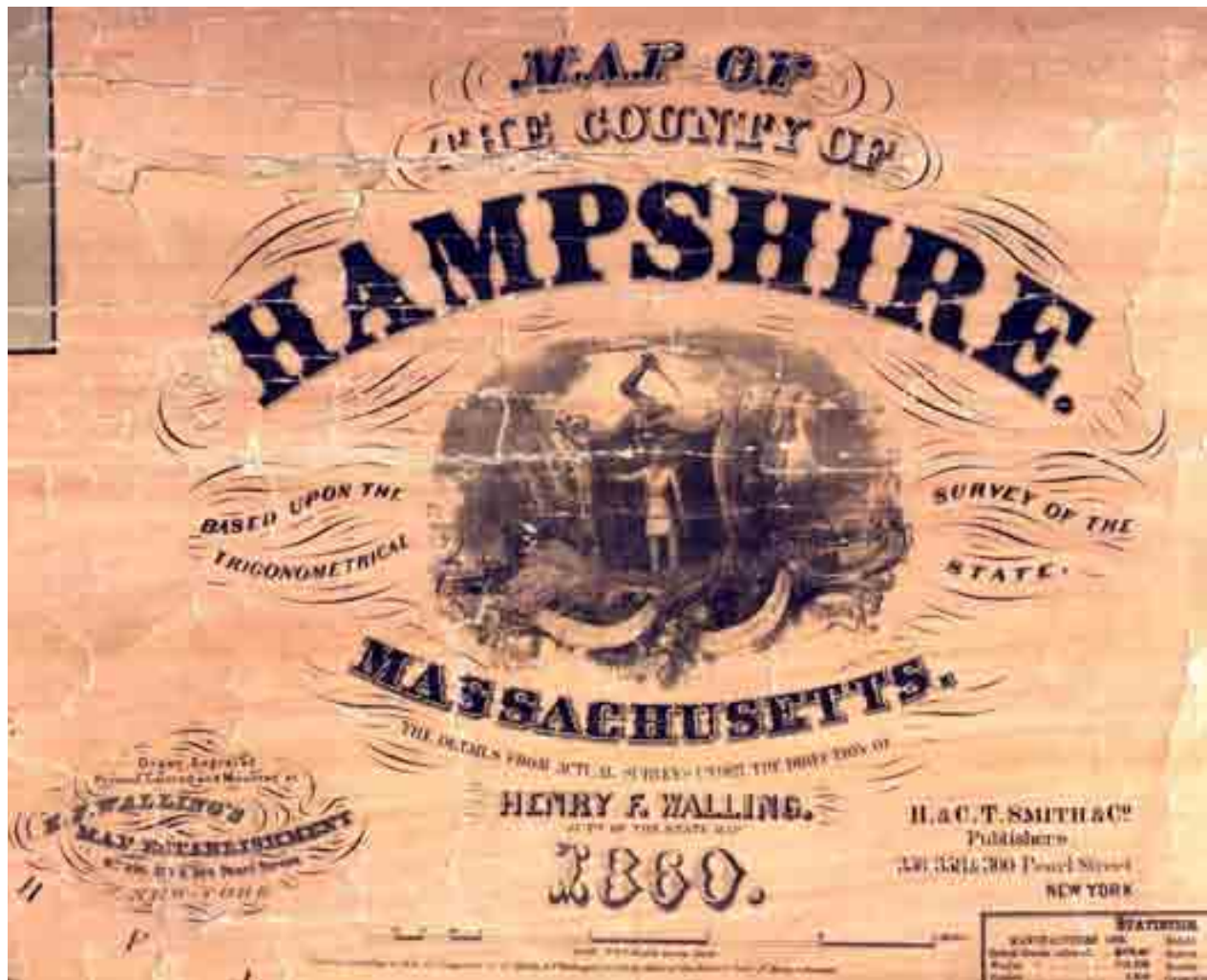


# Map of Hampshire County, MA 1860



*To find your town, click on the name in the list below*

AMHERST	GREENWICH*	PRESCOTT*
BELCHERTOWN	HADLEY	SOUTH HADLEY
CHESTERFIELD	HATFIELD	SOUTHAMPTON
CUMMINGTON	HUNTINGTON	WARE
EASTHAMPTON	MIDDLEFIELD	WESTHAMPTON
ENFIELD*	NORTHAMPTON	WILLIAMSBURGH
GOSHEN	PELHAM	WORTHINGTON
GRANBY	PLAINFIELD	

A complete copy of the 1860 county map by H.F. Walling showing the names and locations of 1000s of houses, businesses, churches and schools as they were a century and a half ago.  
(\* denotes a town which no longer exists due to the construction of Quabbin Reservoir)

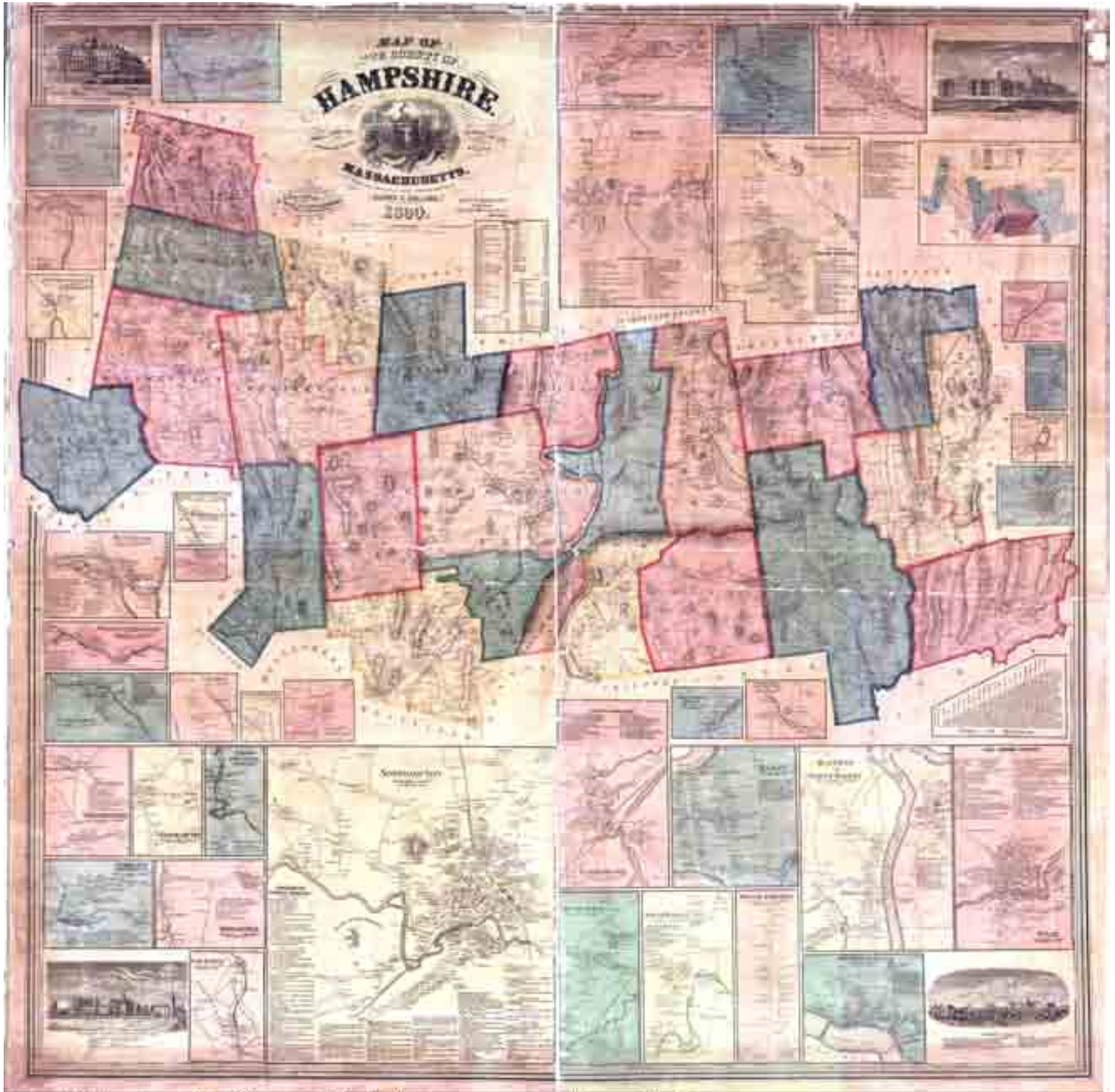
Edition of August, 2005

© Old Maps PO Box 54 West Chesterfield, NH 03466

[www.old-maps.com](http://www.old-maps.com)



# Map of Hampshire County 1860



The original map is a large wall map measuring about five feet square. The old wall map has been “taken apart” for this edition by scanning into separate images.

## An Historical Sketch of The Map

The Map of Hampshire County, Massachusetts, 1860 is an important historical document. It was the result of a comprehensive survey made by a prominent mapmaker, Henry F. Walling. This is the second, final edition of the map, which was first issued in 1856. The map pinpoints the names and locations of every residence, workplace, church and school.

There is an earlier, similar map by a different publisher-James Scott. Scott's map, dated 1854, looks quite similar, but is not as well regarded by historians. Road alignments on this competitor's map were less well drawn, and a number of features are missing and /or misidentified.

This map is one of several Massachusetts county maps created in the 1850s- a period of extraordinary map-making in America. The author of this map, Henry F. Walling, was one of the leaders of the county map-making business. Walling, whose home base was New York City, produced several other Massachusetts county wall maps, as well as a number in neighboring states.

Few details of this map's origins are known, but we do know the general methods used for these projects. Publication was announced in local newspapers, and local offices were set up where advance orders for the new map could be taken. A typical mid-1850s price was five dollars per copy. Prominent citizens allowed their names to be used in the map's advertisements,

testifying to the merits of the map, and no doubt assuring it of financial success. Some paid extra for the honor of having their homes and businesses featured in engravings in the margins of the map. The map was printed on four separate sheets (probably on large stone printing plates) and assembled and glued together onto a cloth backing. Each copy was then hand-colored in several different hues, varnished, and mounted on wooden rollers.

The large size -- about 5' x 5' -- has often proved an impediment to display. Copies have commonly been placed in storage, usually in attics, where they have suffered from the effects of heat and leaky roofs. Originals in good condition today are rare items.



Roads were measured with a wheel odometer, similar to the wheelbarrow-like device pictured here, or one drawn by horse and buggy. The surveyor would ask the names of farmstead owners as he passed by, and would surely add a brief sales pitch for the new map... after all, the map would carry the name of the resident, engraved upon it. The original road surveys for this privately-produced map were the most comprehensive yet made. This map served as the basis for later mapping for decades afterwards.

# Table of Contents

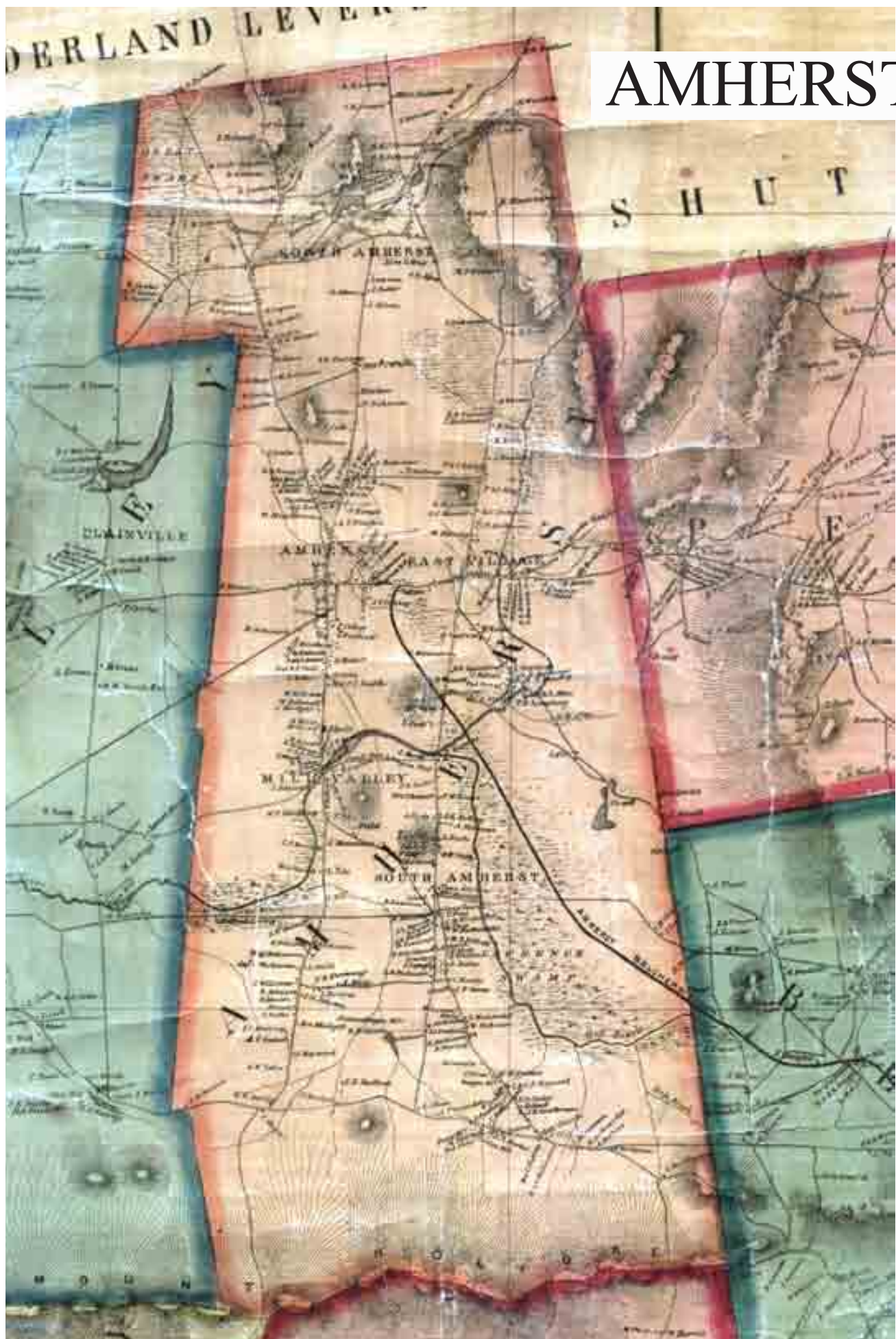
Map of Hampshire County, Massachusetts, 1860 by H..F. Walling  
CD-ROM Reproduction by Old Maps, West Chesterfield, NH 03466

Title Page  
Modern Town Outline Map  
1860 Map of Hampshire County  
Historical Sketch of the Map  
Table of Contents (this page)

AMHERST  
North Amherst  
South Amherst  
Amherst  
Mill Valley  
BELCHERTOWN  
Belchertown  
CHESTERFIELD  
Chesterfield  
West Chesterfield  
CUMMINGTON  
Cummington  
West Cummington  
Swift River Village  
EASTHAMPTON  
Easthampton  
ENFIELD \*  
Enfield Village  
Enfield Upper Village  
GOSHEN  
Goshen  
GRANBY  
Granby  
GREENWICH\*  
Greenwich  
Greenwich Village  
HADLEY  
Hadley  
HATFIELD  
Hatfield & North Hadley  
HUNTINGTON  
Huntington  
MIDDLEFIELD  
Middlefield  
NORTHAMPTON  
Northampton  
Florence  
Leeds  
Loudville

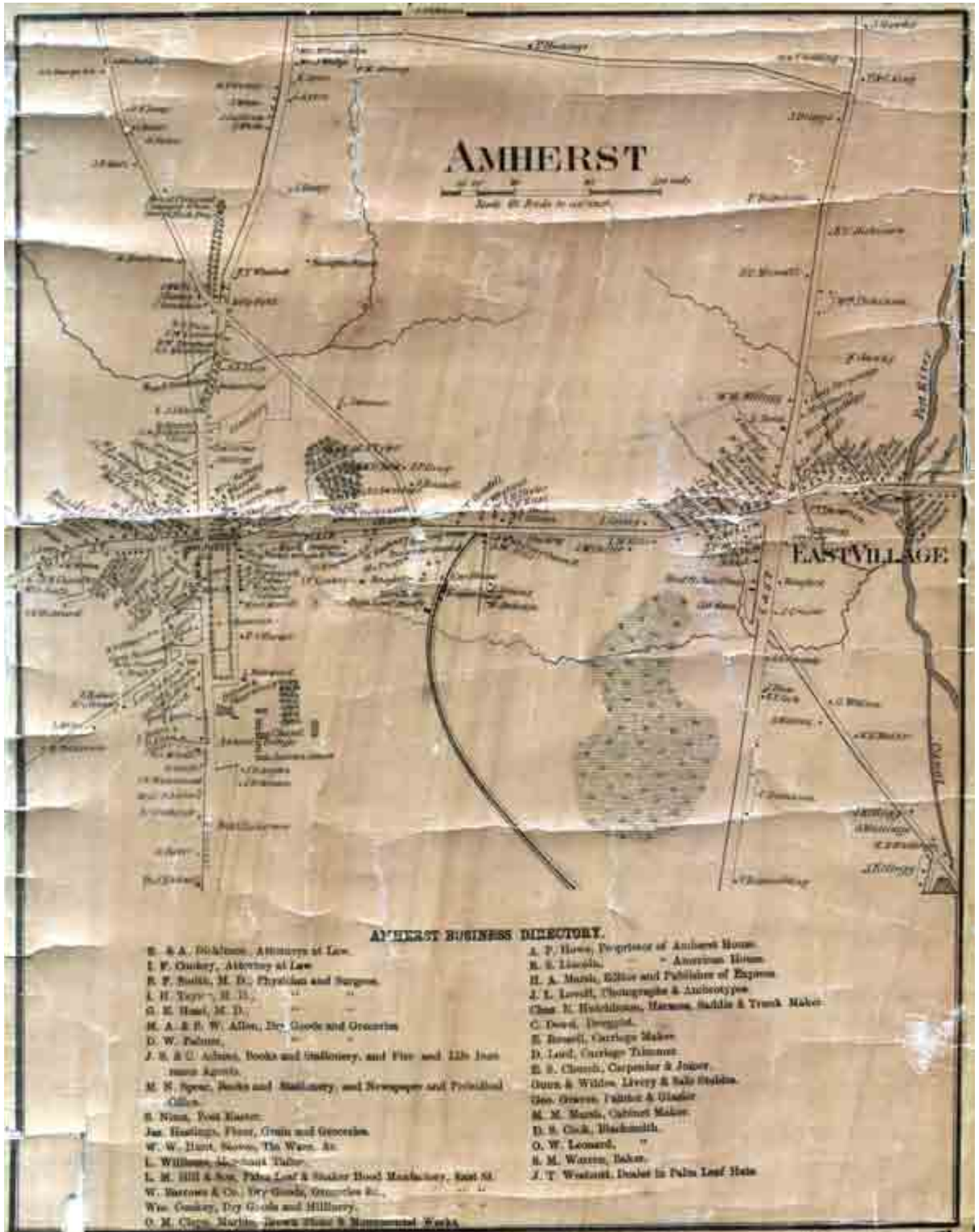
PELHAM  
PLAINFIELD  
Plainfield  
PRESCOTT\*  
SOUTH HADLEY  
South Hadley  
South Hadley Falls  
SOUTHAMPTON  
Southampton  
WARE  
Ware  
WESTHAMPTON  
Westhampton  
WILLIAMSBURG  
Williamsburg  
Haydenville  
Searsville  
WORTHINGTON  
Worthington  
South Worthington  
West Worthington  
Ringville  
  
Data / Business Directories  
Statistics  
Williamsburg Business Directory  
Geological Map  
Table of Distances  
  
Pictorial Engravings  
State Lunatic Hospital  
State Lunatic Hospital  
Mount Holyoke Female Seminary  
Amherst College

Note:  
Towns denoted with  
an asterisk (\*) no longer exist - they are  
beneath the waters of Quabbin reservoir



# AMHERST

# Amherst



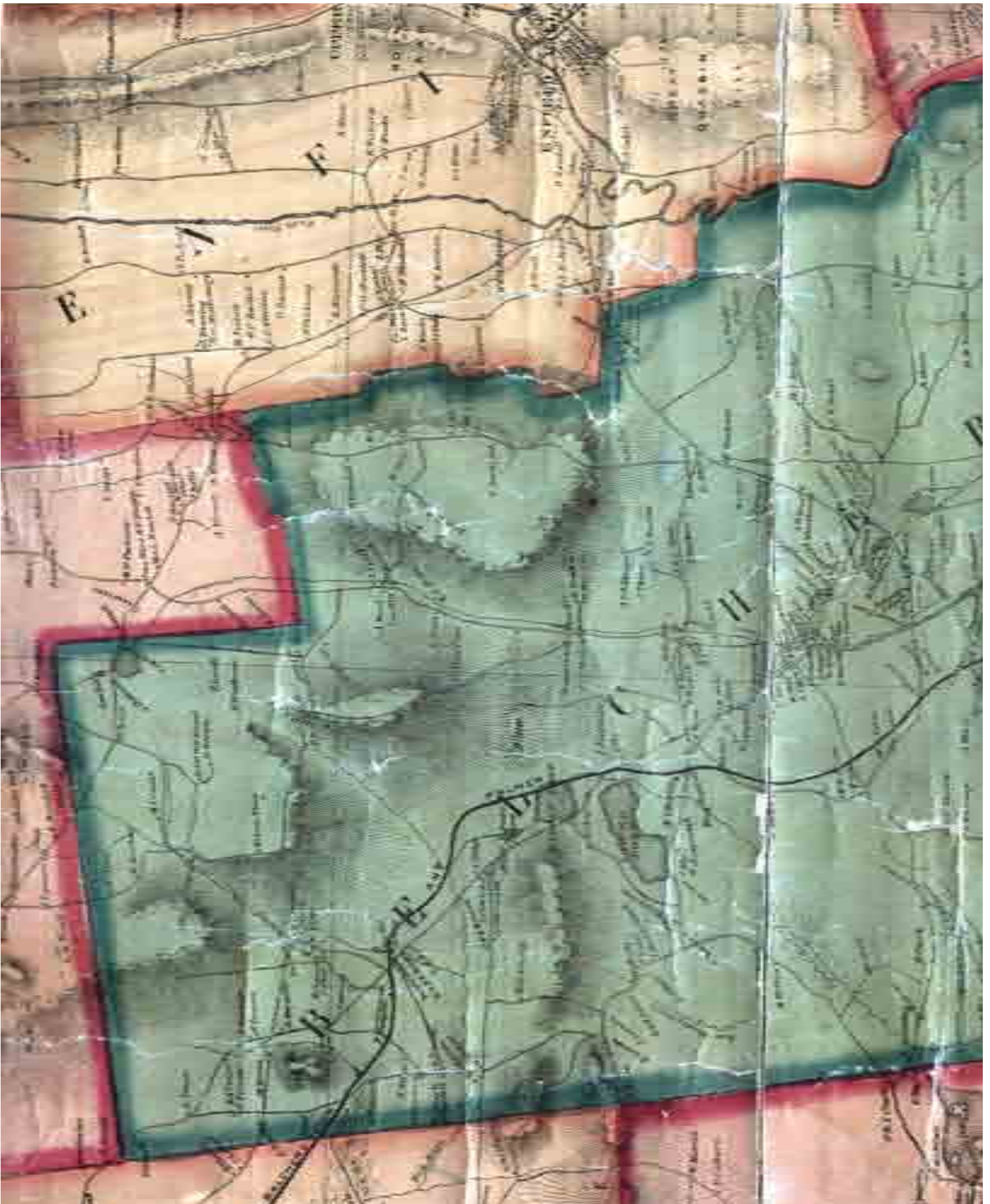
# North Amherst

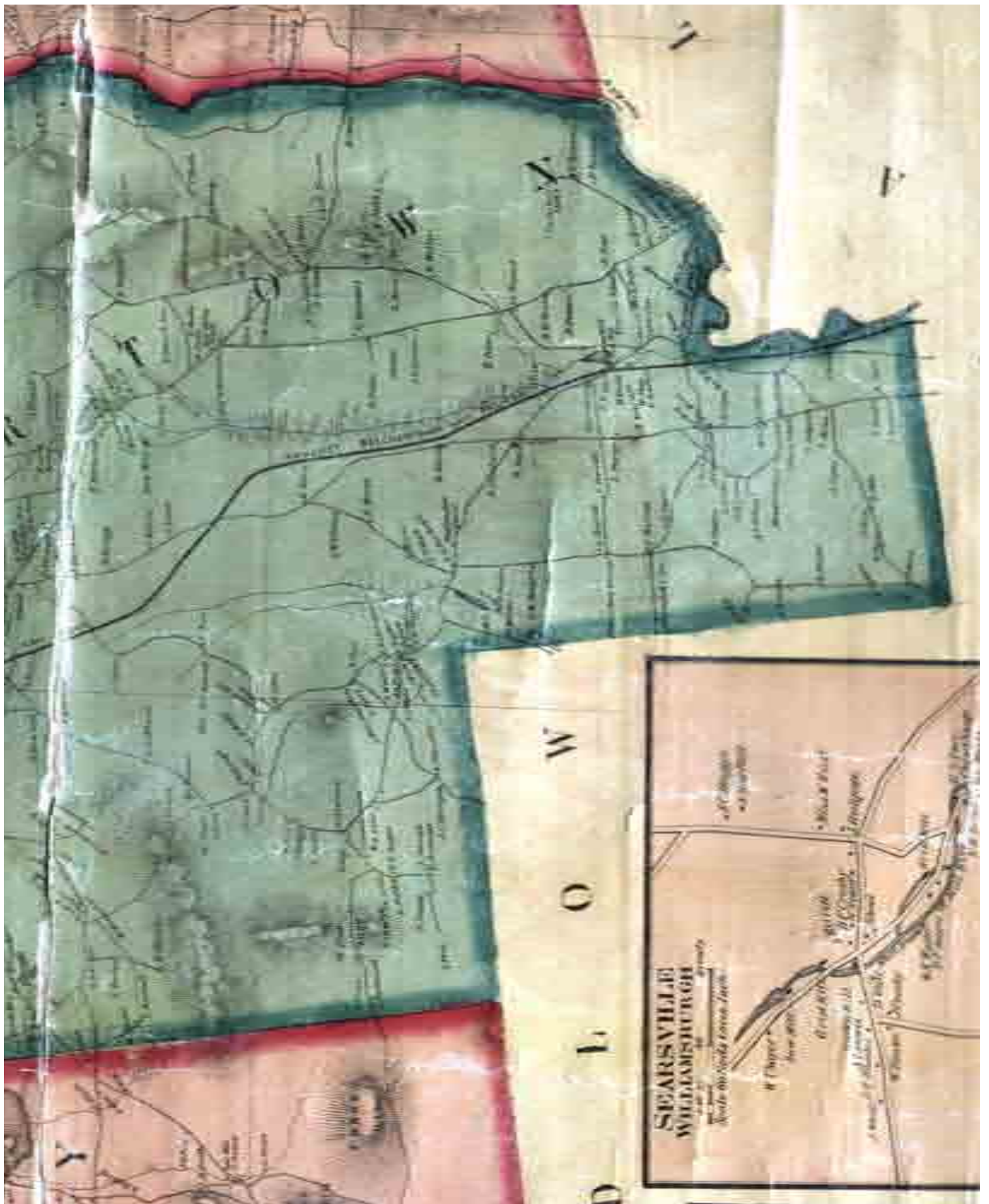






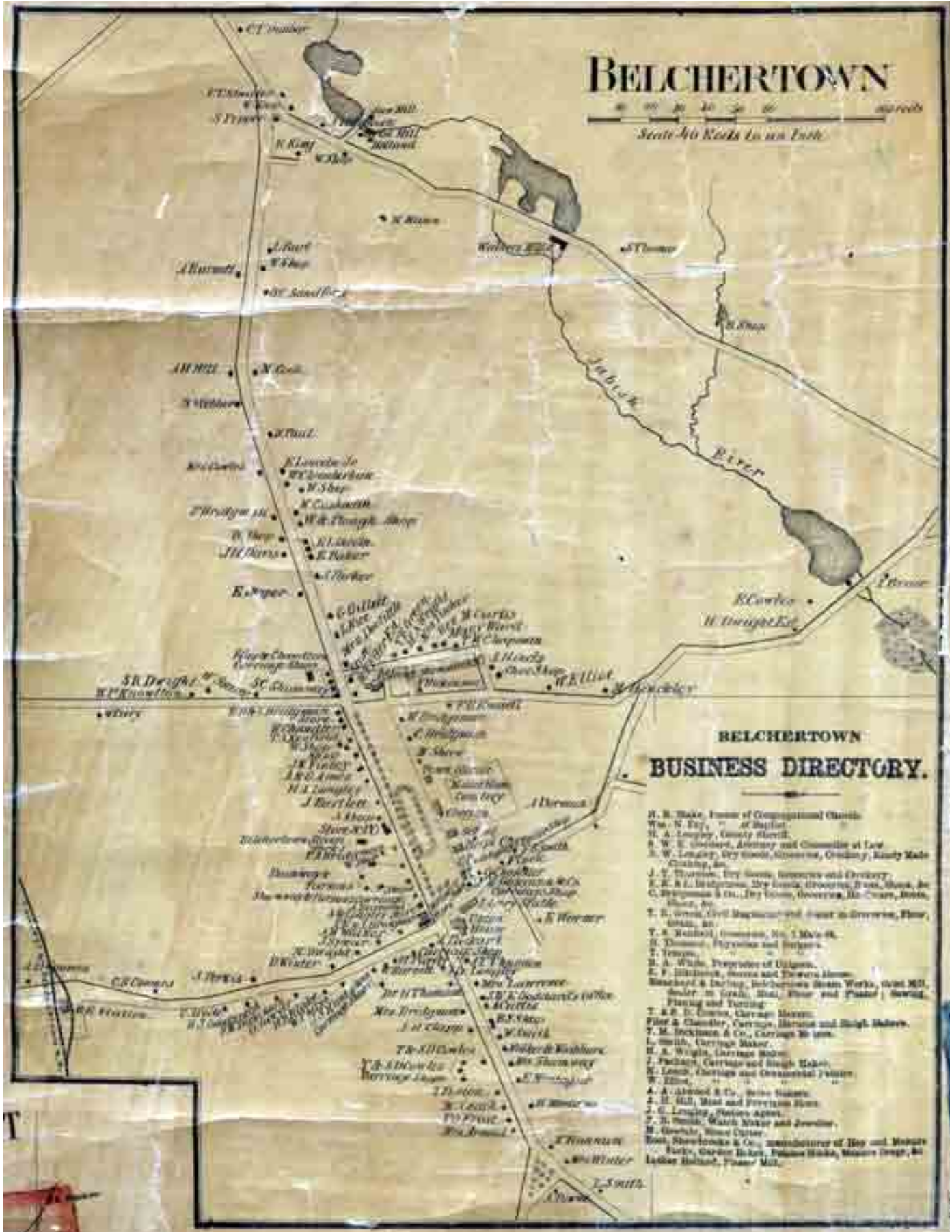
# BELCHERTOWN





Map of Hampshire County, MA 1860 11

# Belchertown



# CHESTERFIELD





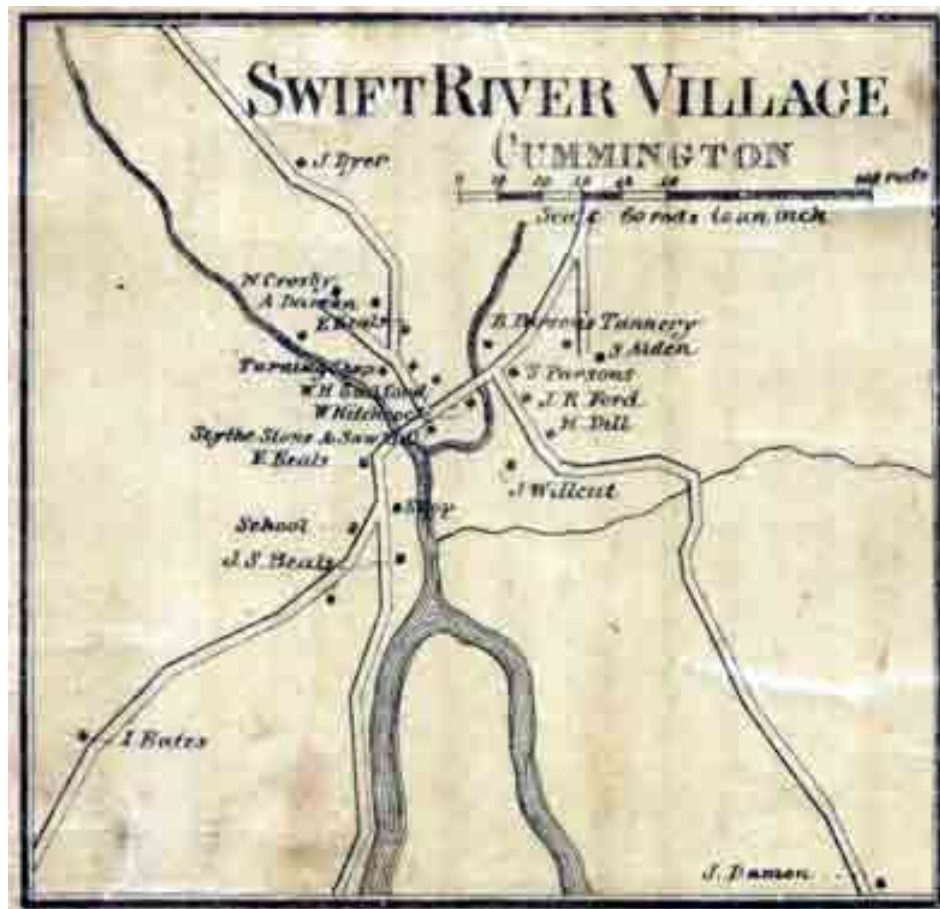


# CUMMINGTON

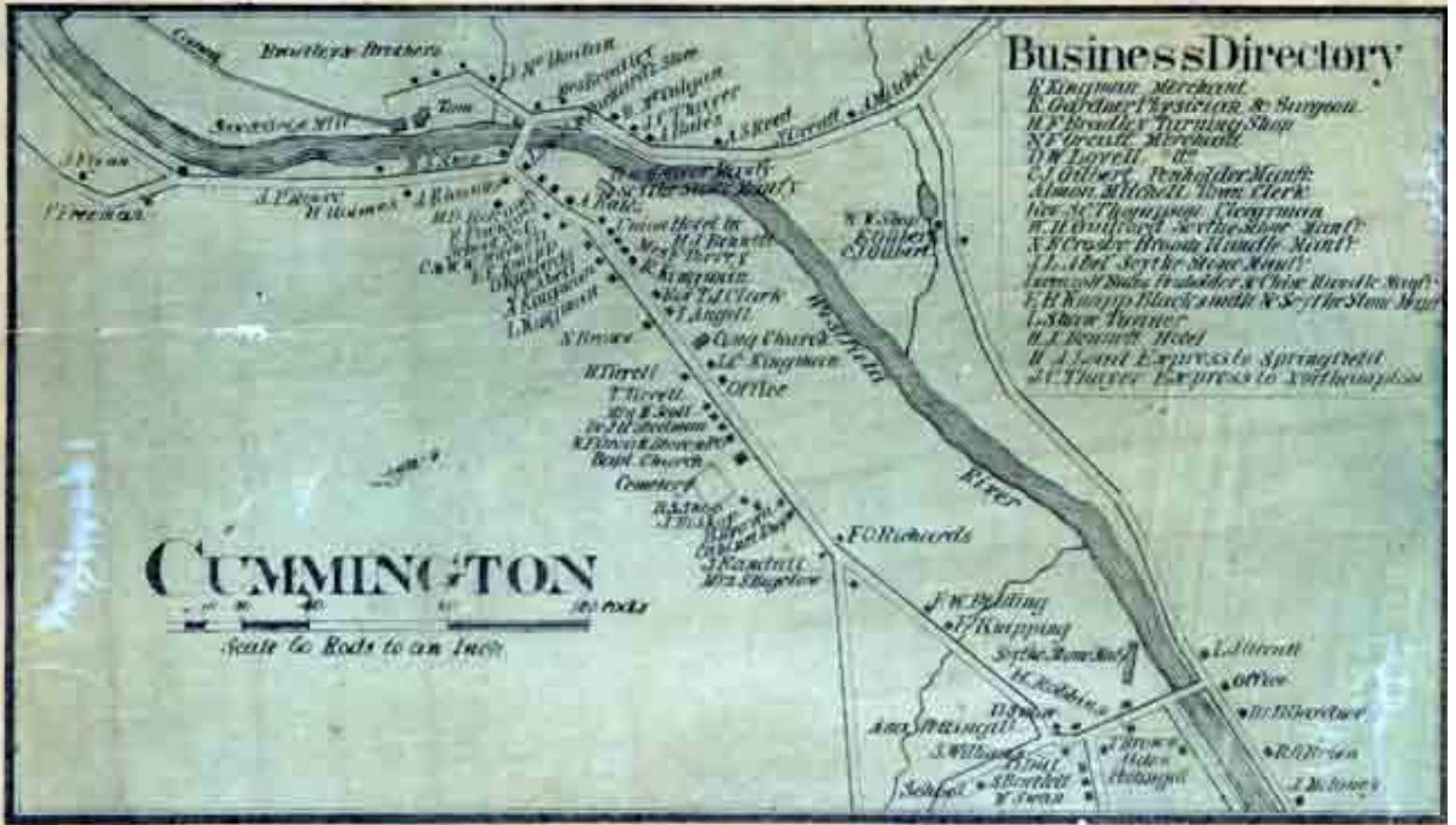




# Swift River Village

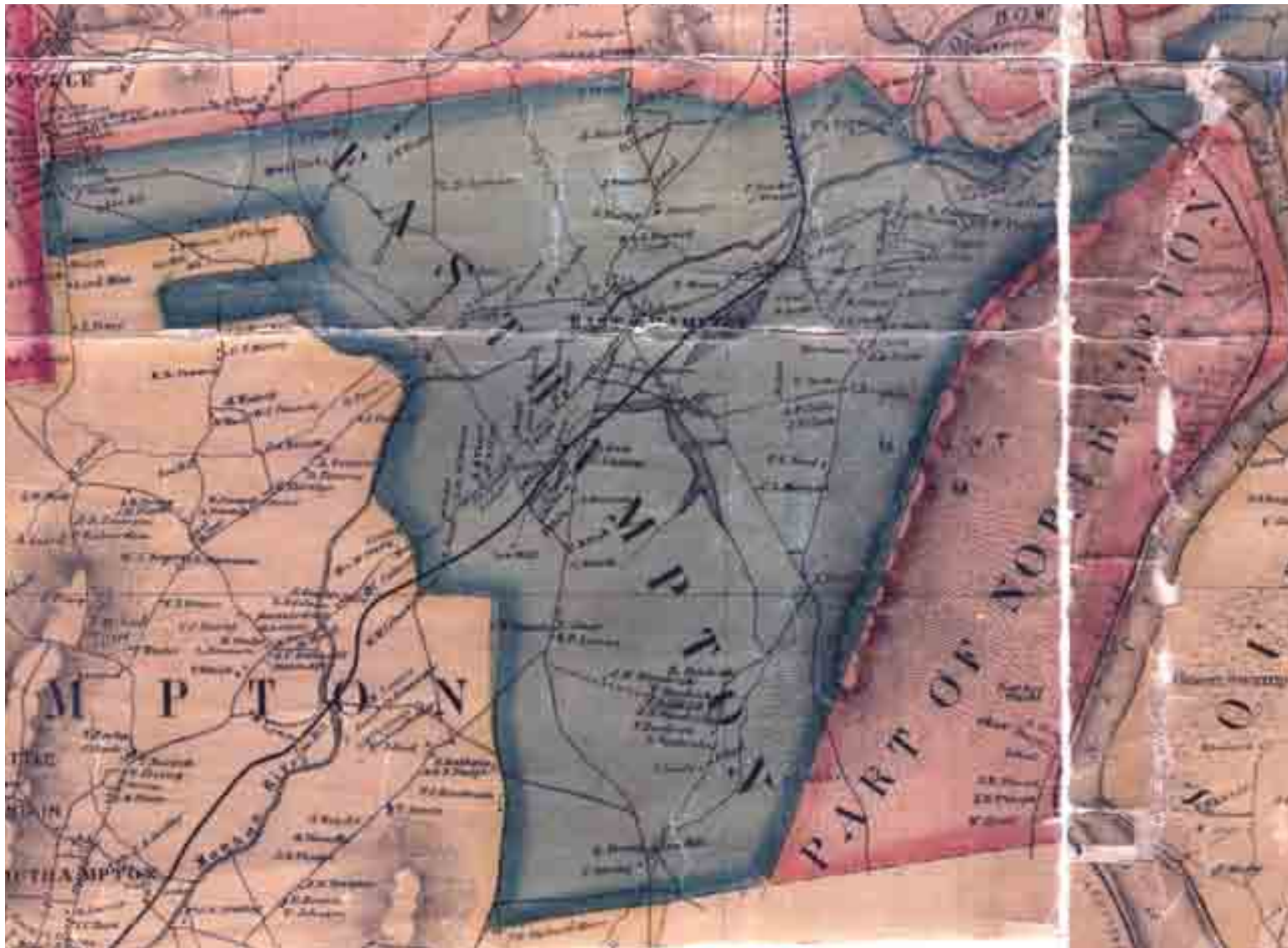


# Cumington





# EASTHAMPTON



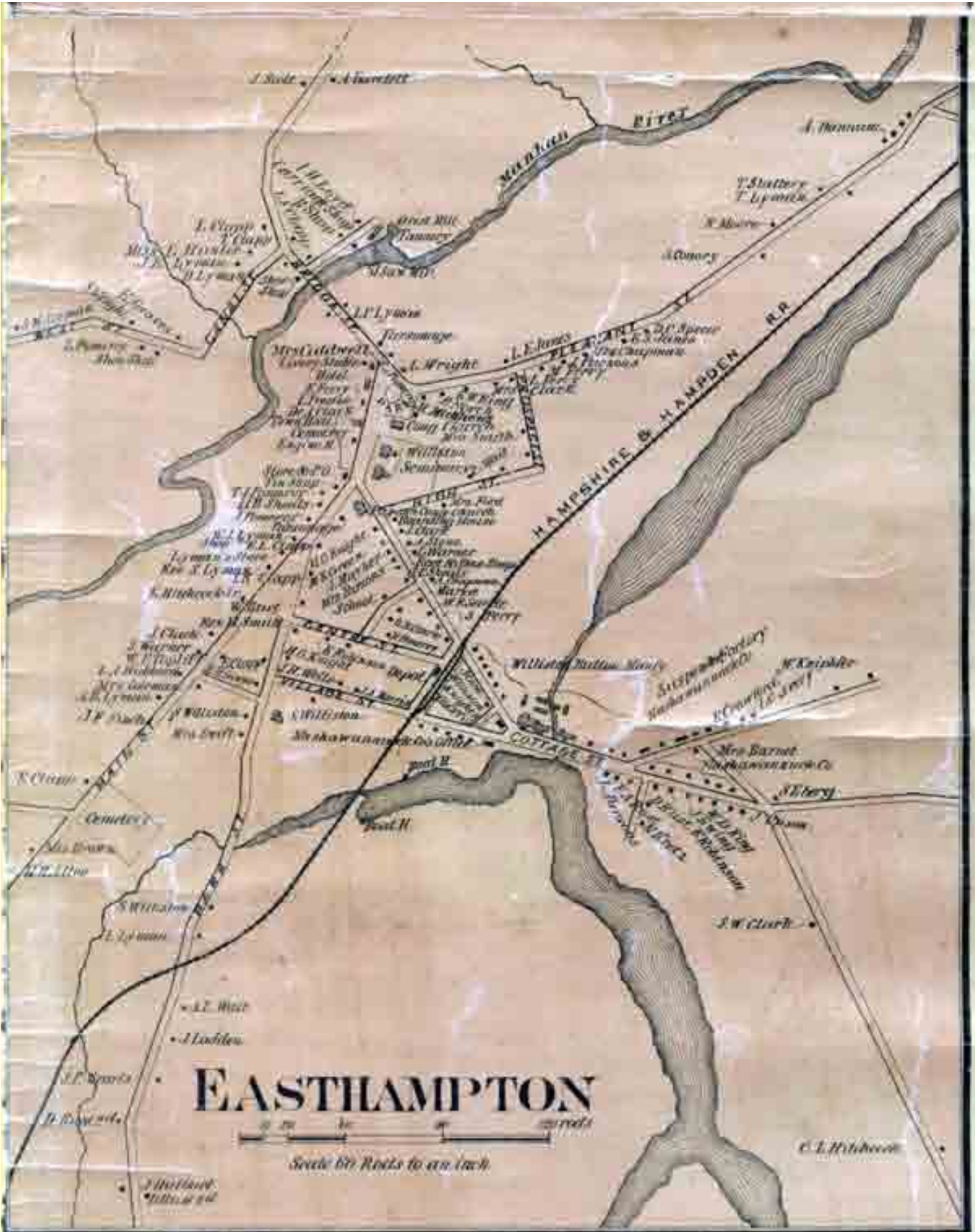
## EASTHAMPTON BUSINESS DIRECTORY.

Williston, Knight & Co, Button Manufacturers.  
Nashawannick Company, Suspender Manufacturers.  
W. L. Lyman, Patentee of Metallic Sole Shoes.  
H. Tracy, Variety Store & Post Office, Main Street.  
Gregory & Wells, Variety Store.  
L. Preston, Merchant Tailor, Main Street.  
I. H. Lloyd, Carriage & Sleigh Manufacturers, near Bridge Street.  
H. B. Shoals, Tanner & Currier.  
John Hayher, Stoves Dealer.  
E. R. Bosworth, Carpenter & House Builder.  
Thomas J. Pomeroy, House Builder & Joiner.  
E. W. King, Carpenter.  
J. Clark, Carpenter & Joiner.  
A. Hannum, Carpenter.

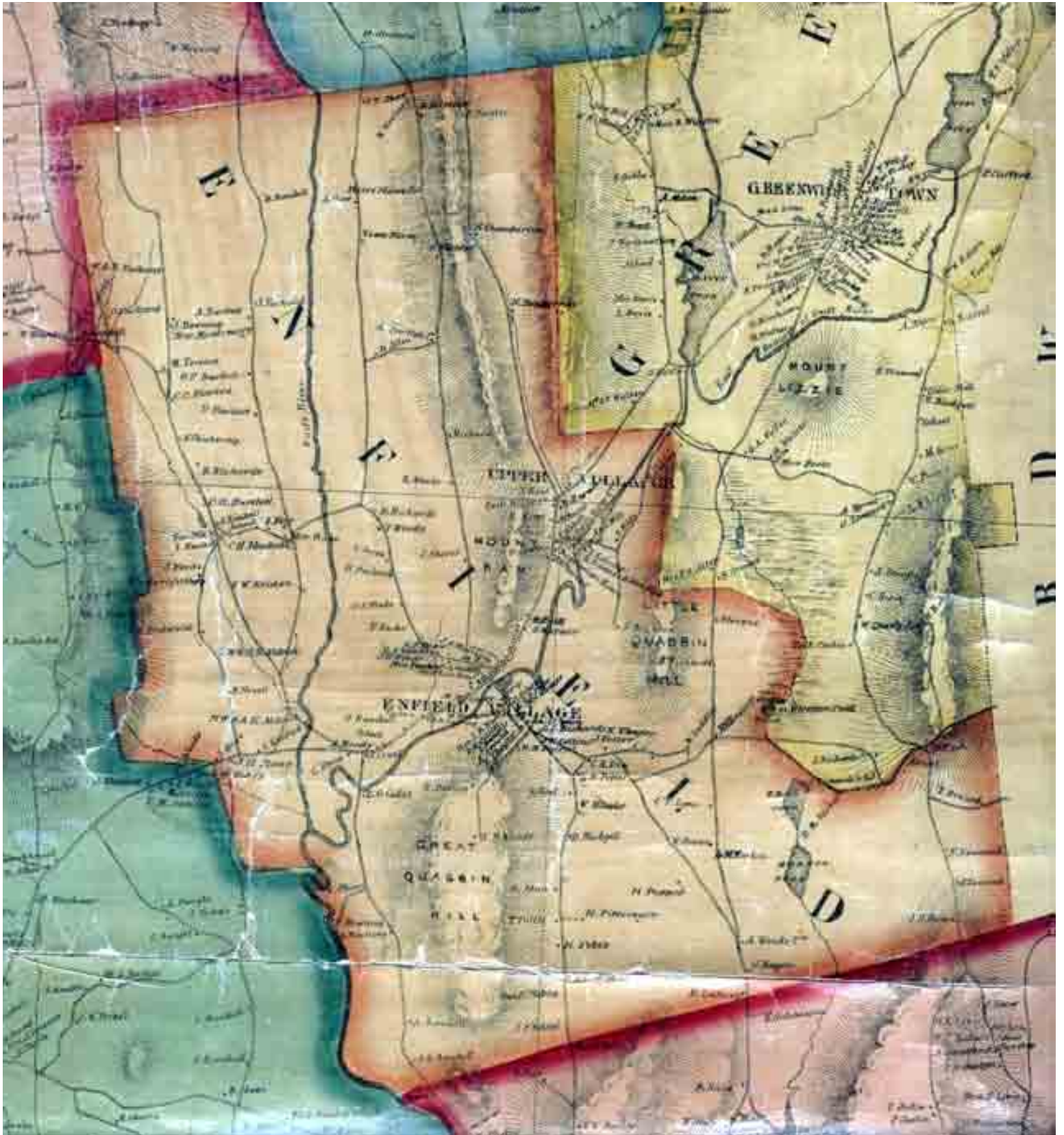
W. E. Topliff, Mason.  
L. P. Lyman, Lumber Dealer.  
E. Robinson, Painter & Glazier, Centre Street.  
Myrom E. Greene, Feeding & Livery Stable.  
Wm. Allen, Feeding & Livery Stable.  
R. Goldenblain, Boot & Shoe Maker, Main Street.  
A. S. Ludden, Market, Main Street.  
J. H. Bardwell, Depot Master.  
E. W. Clark & Co., Gardeners, Pleasant Street.  
L. Parsons, Superintendent of Button Manufactory.  
Dr. Atherton Clark, Physician & Surgeon.  
Dr. J. W. Barker, Physician & Surgeon.  
L. H. Bartlett, Miller, near Bridge Street.

# Easthampton Business Directory

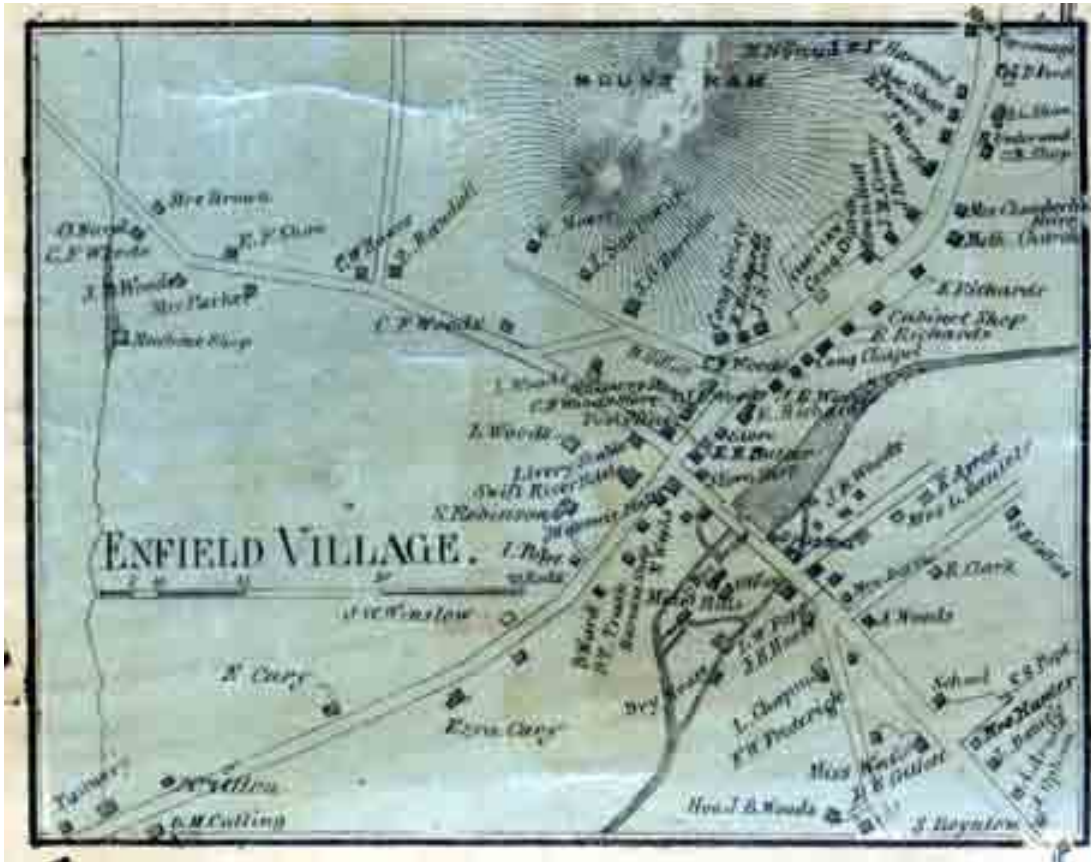
# Easthampton



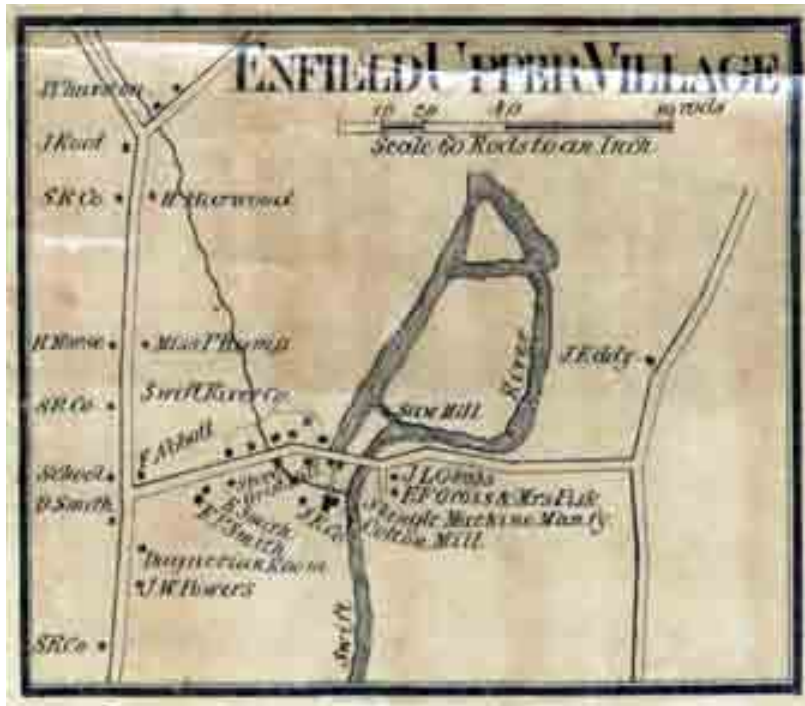
# ENFIELD



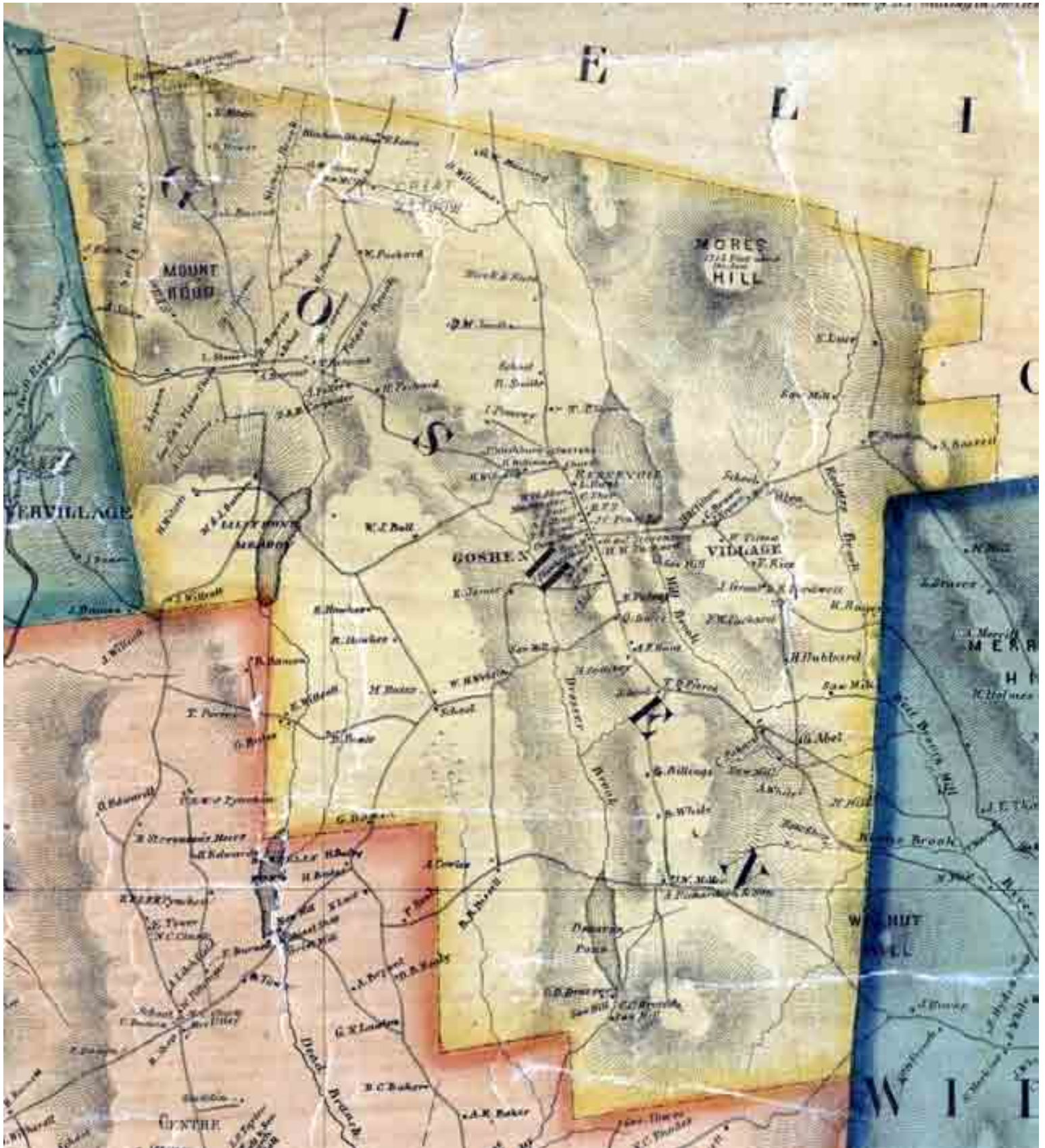
# Enfield Village



# Enfield Upper Village



# GOSHEN

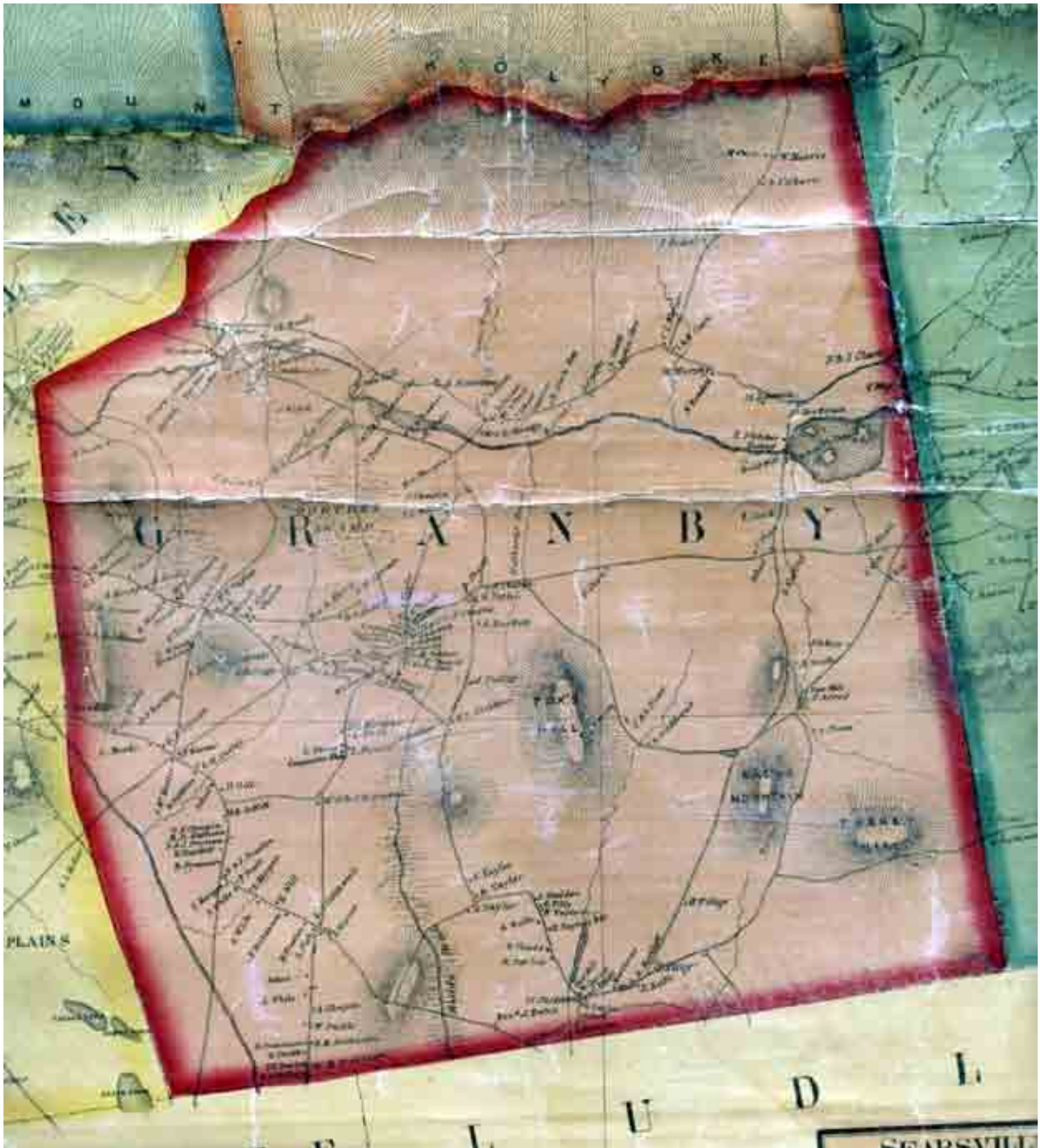




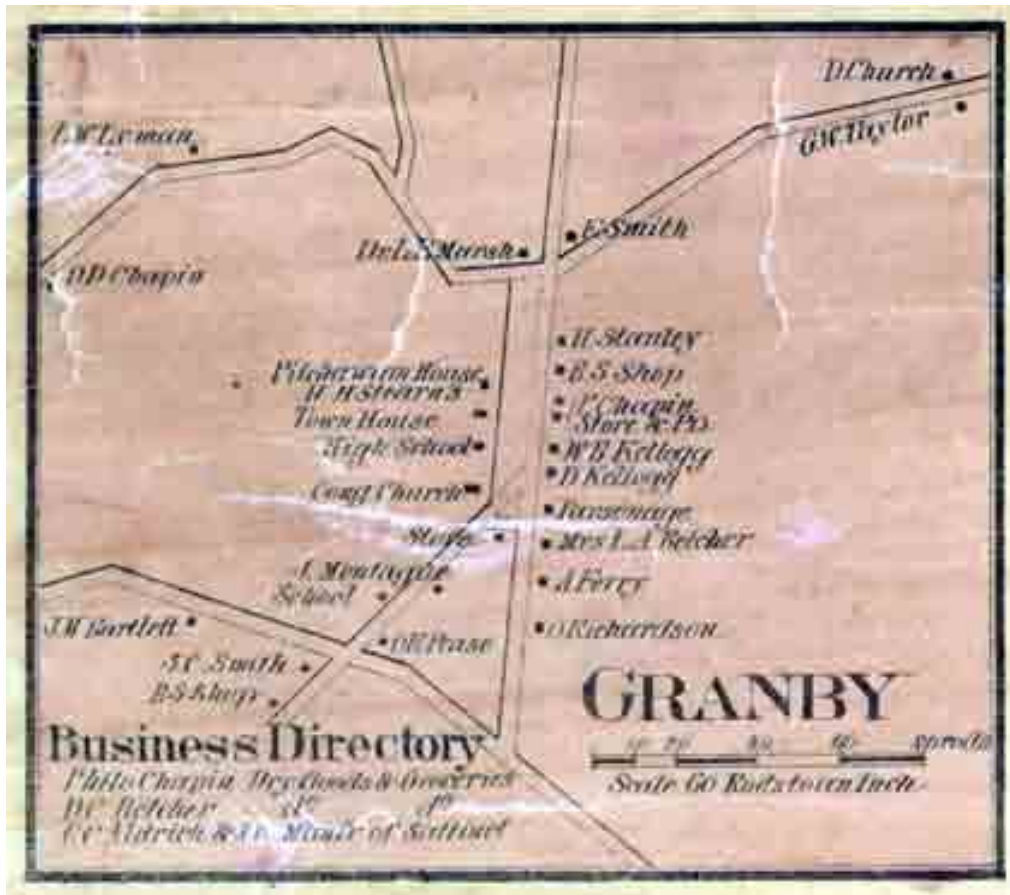
# Goshen



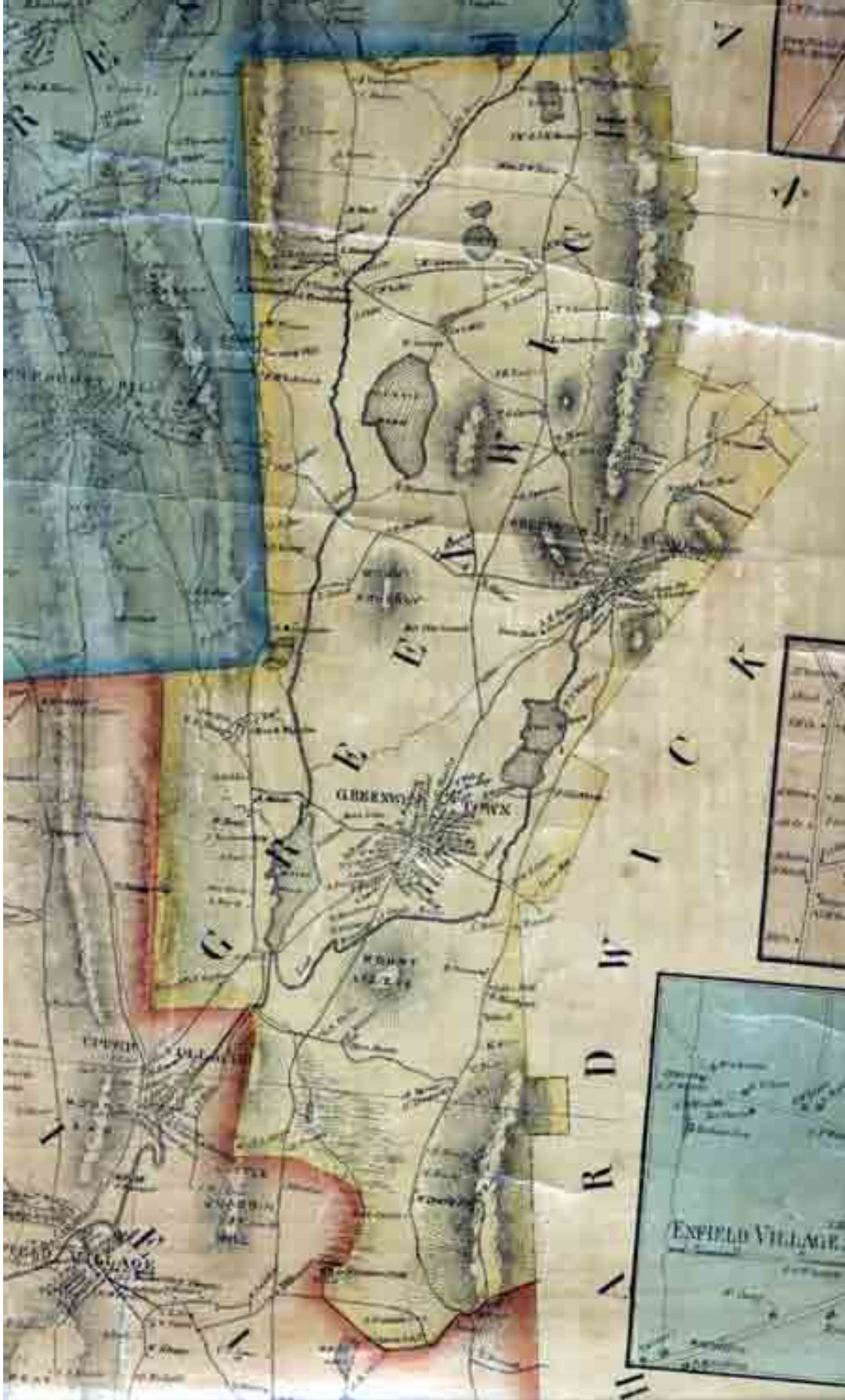
# GRANBY



# Granby



# GREENWICH

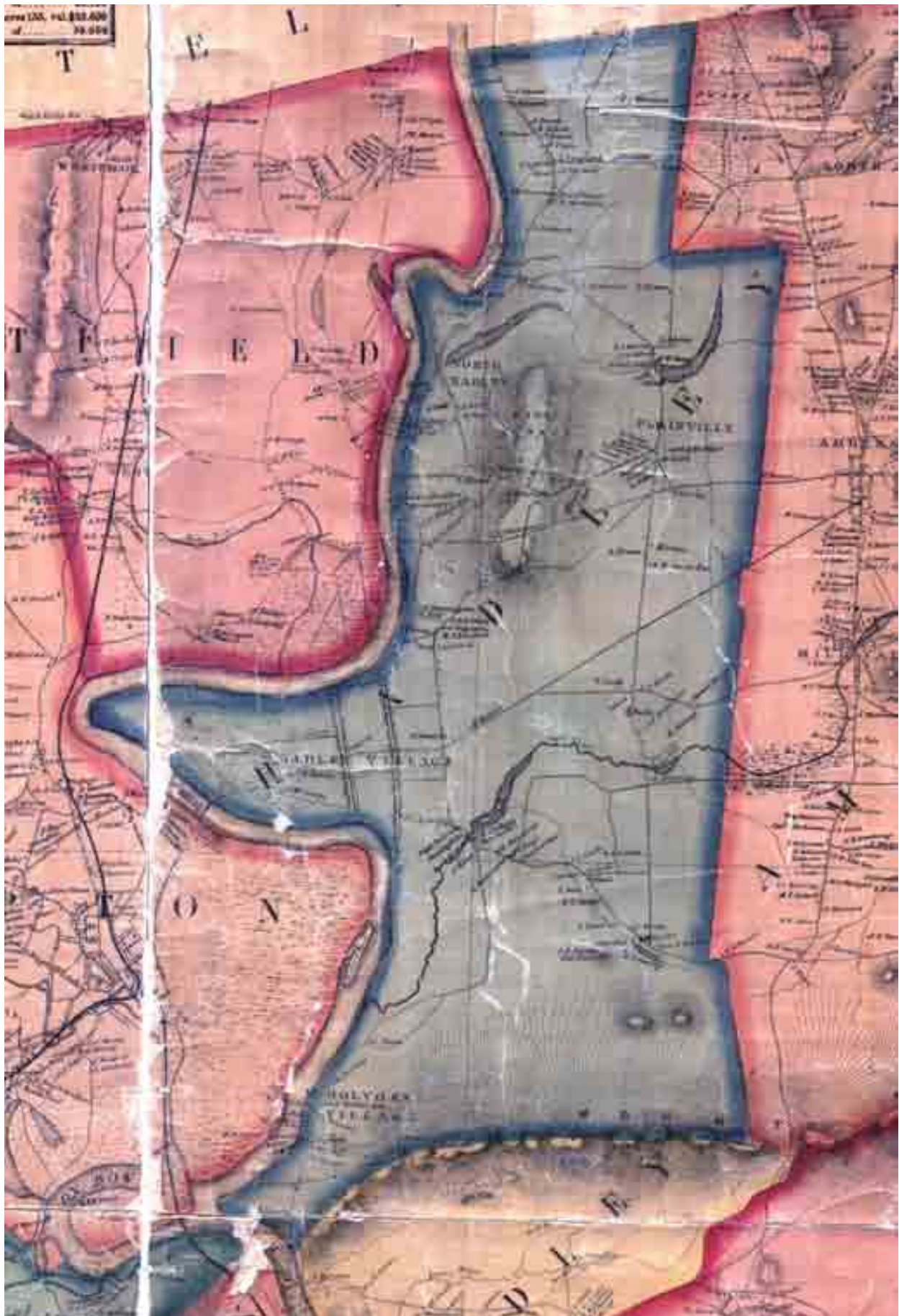


# Greenwich

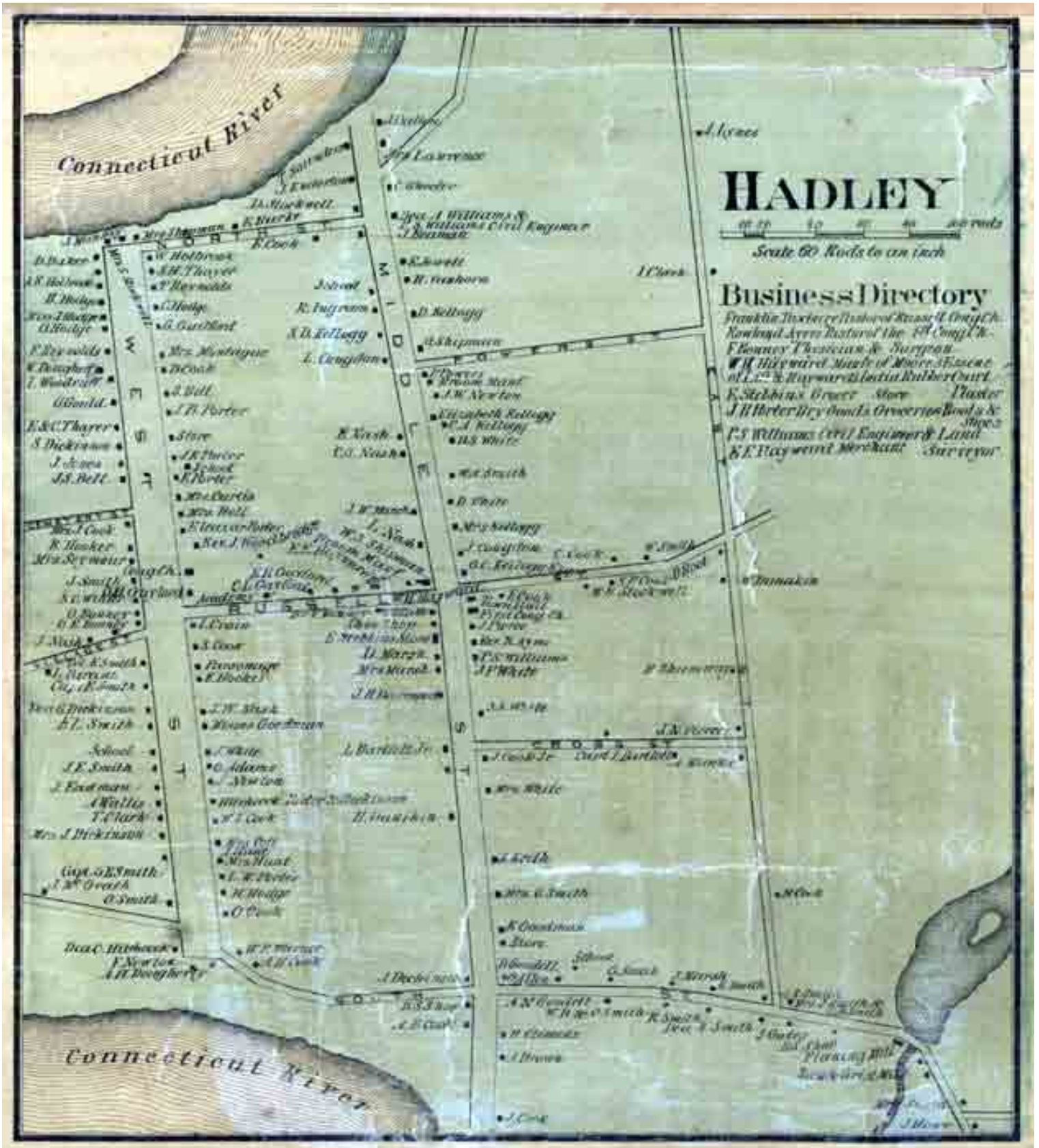
## Greenwich Village



# HADLEY



# Hadley

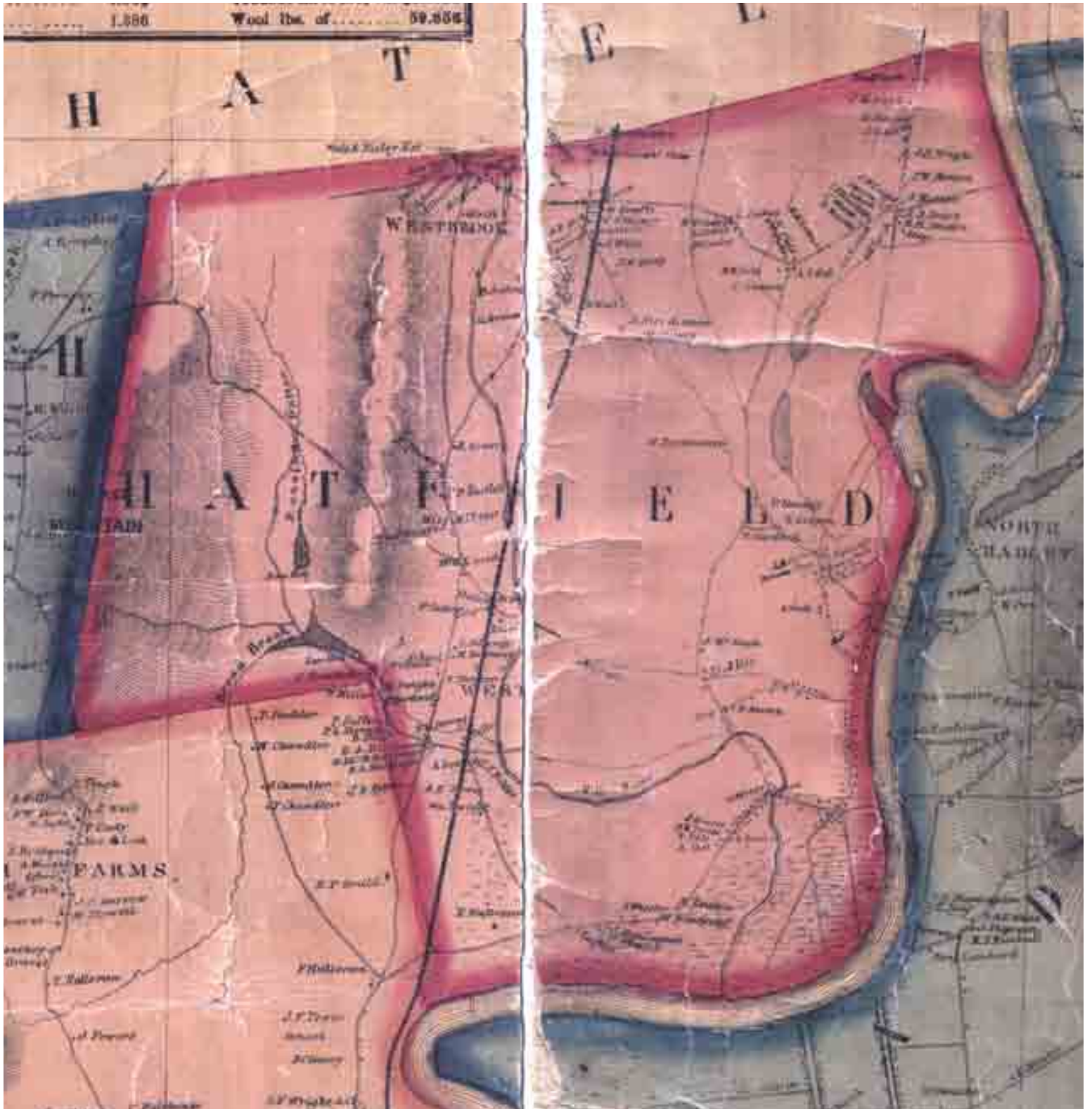


# Hatfield and North Hadley

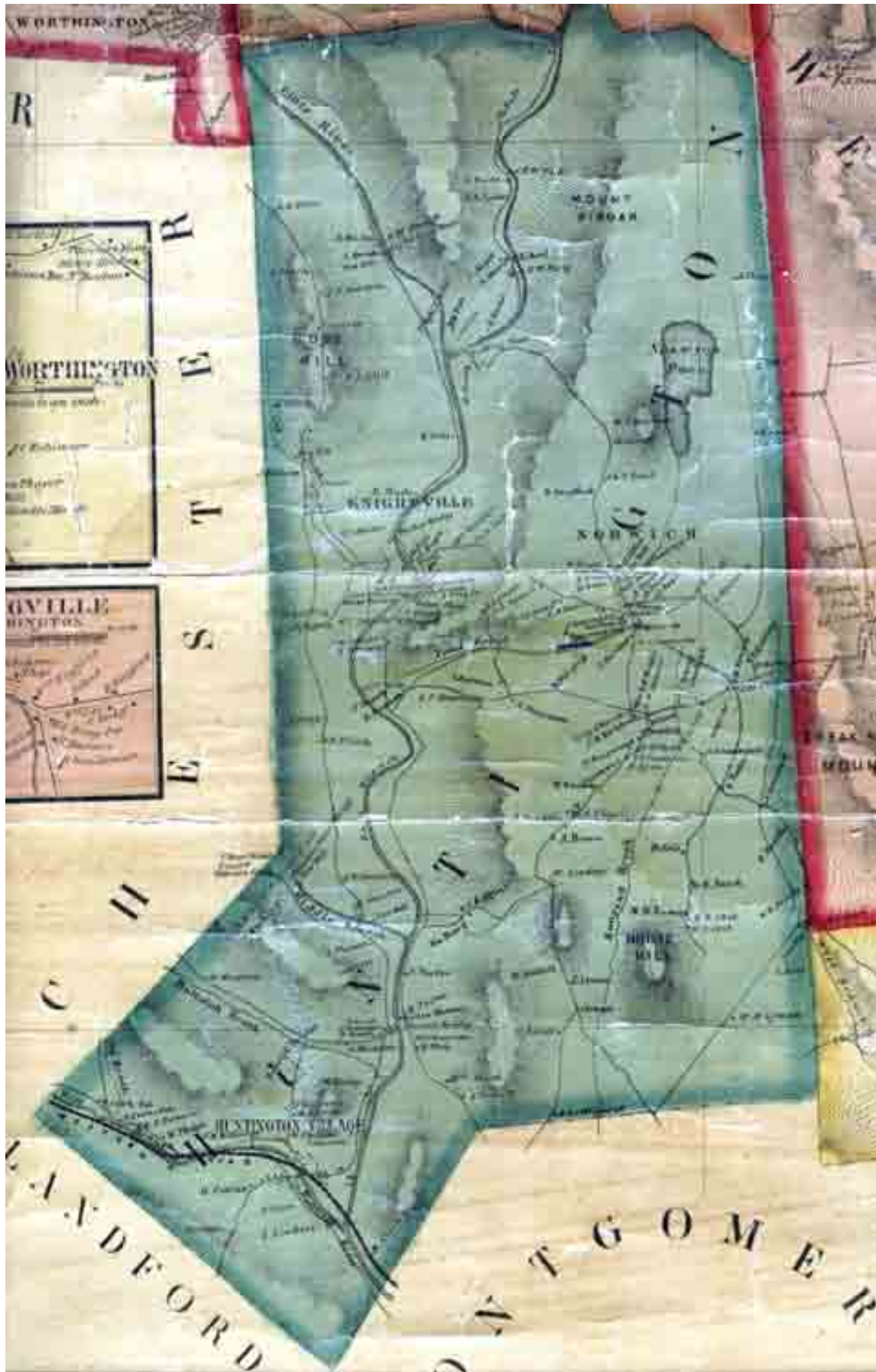




# HATFIELD



# HUNTINGTON



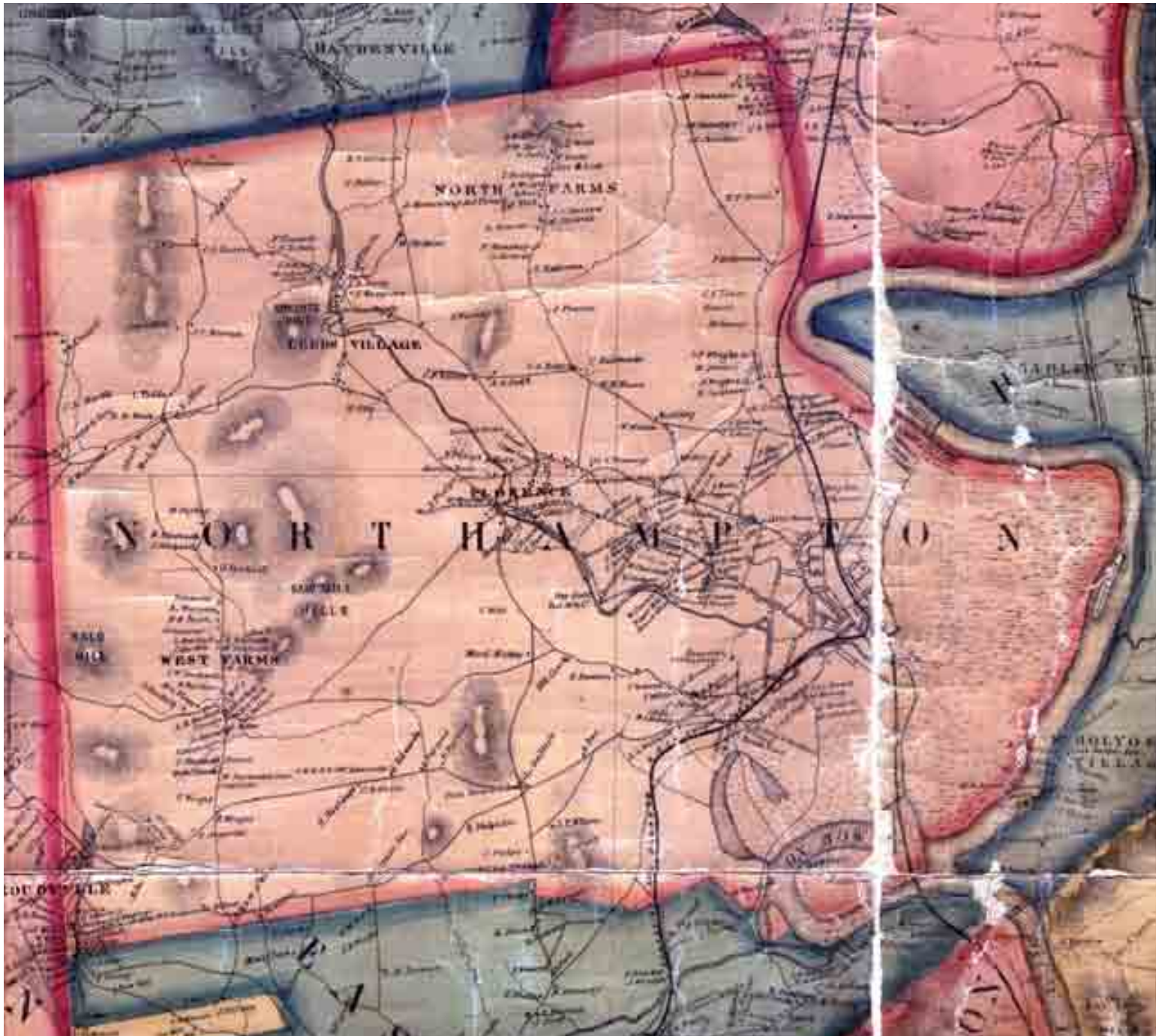


# MIDDLEFIELD

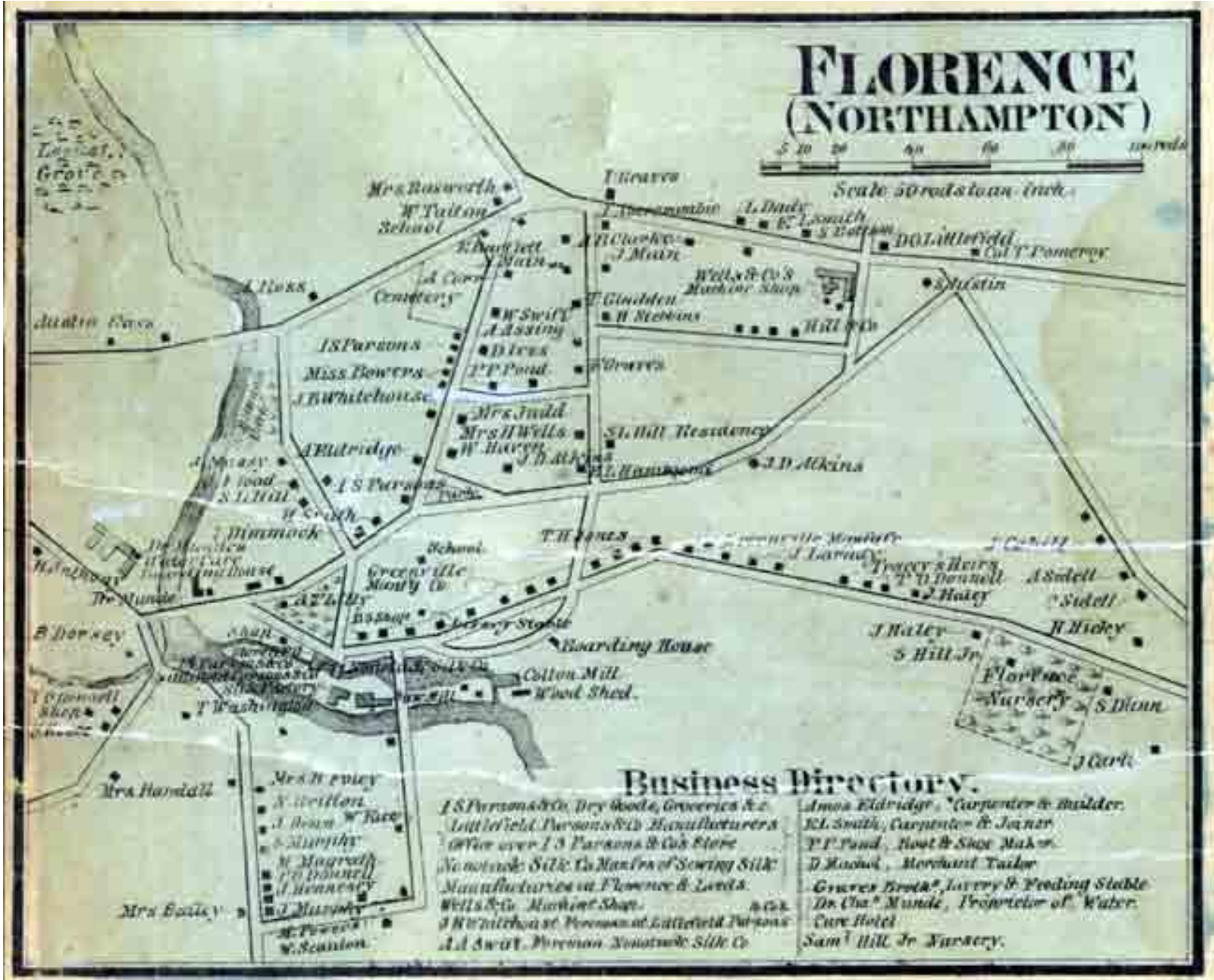




# NORTHAMPTON



# Florence



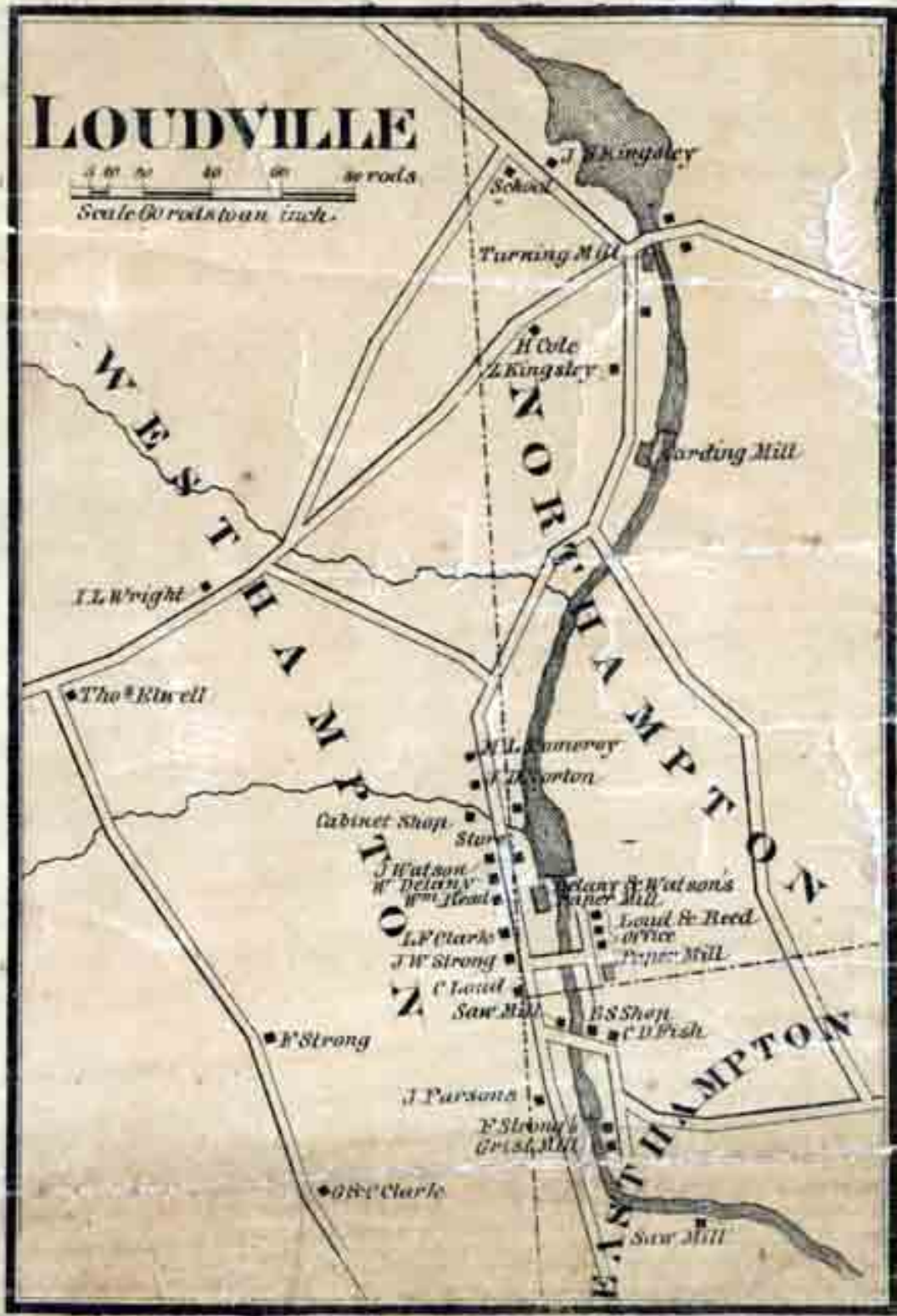




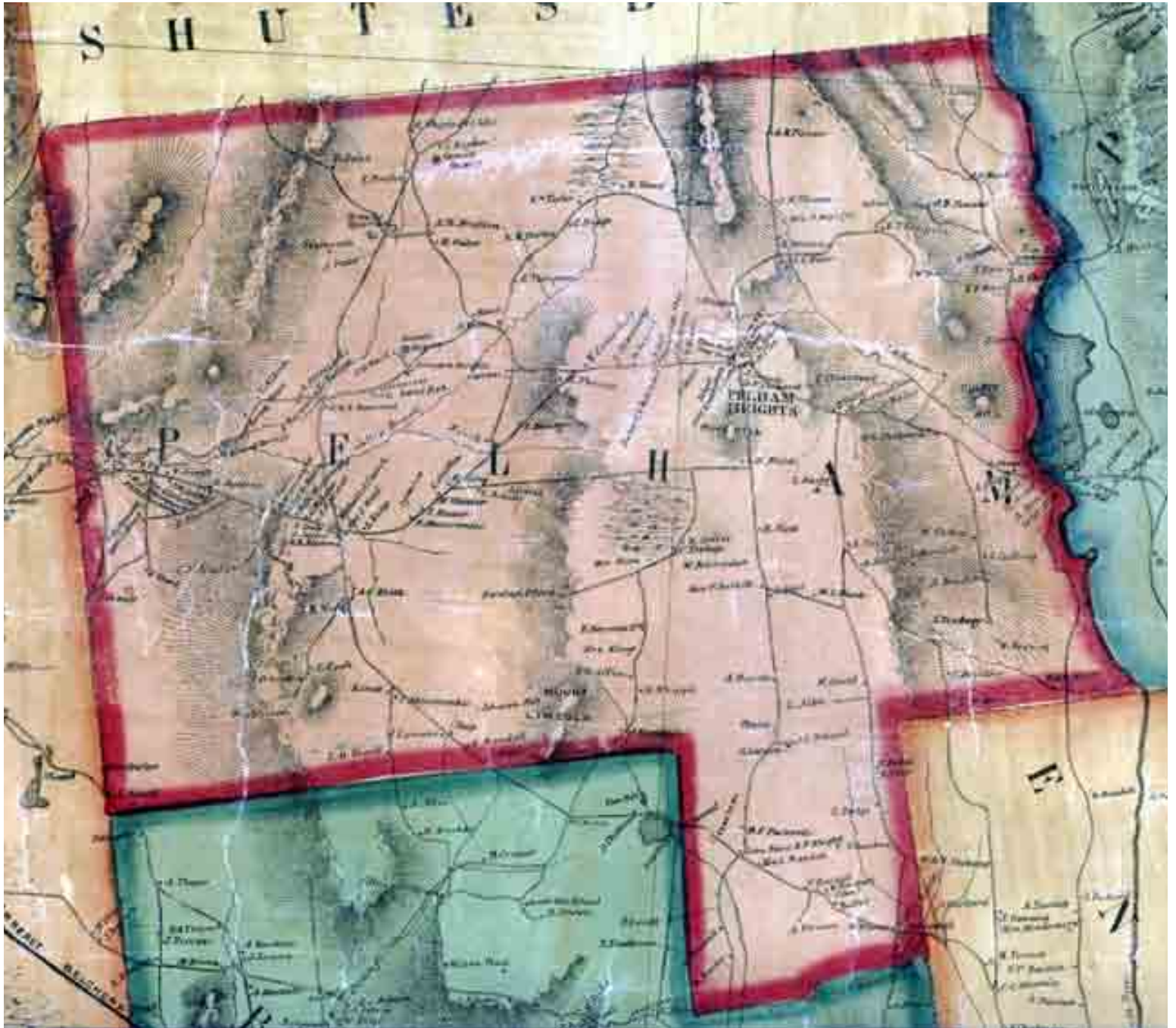




# Loudville

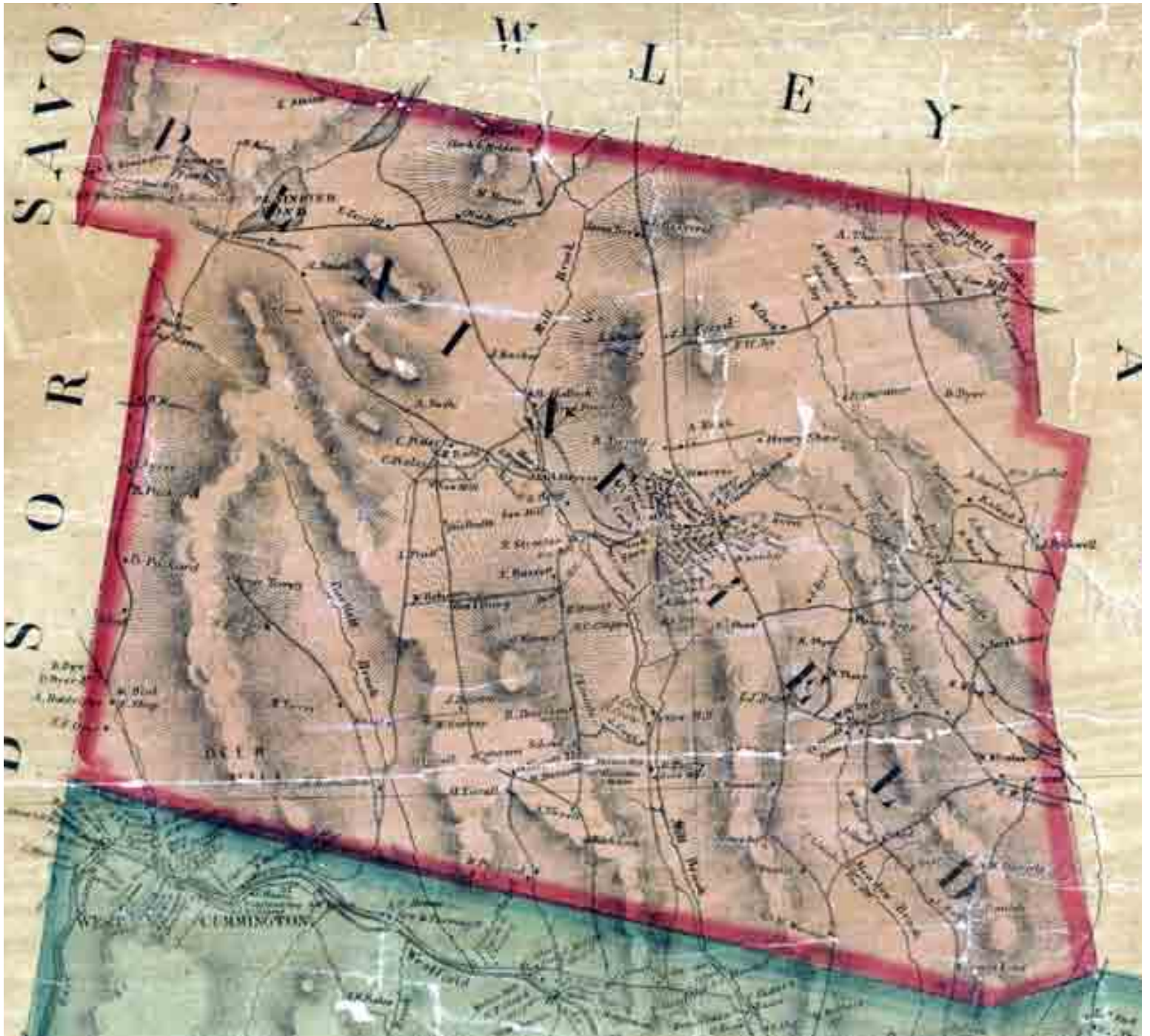


# PELHAM



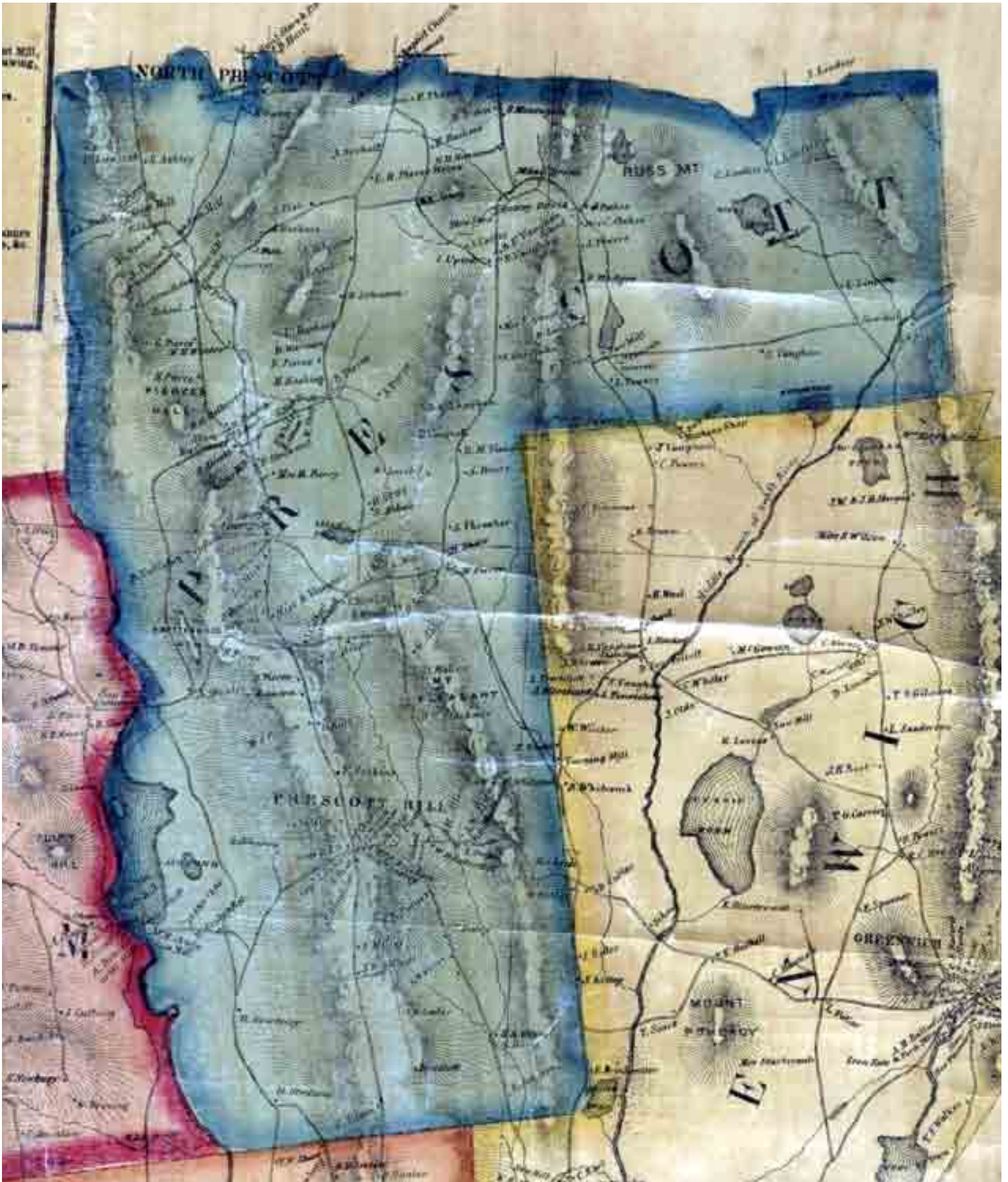


# PLAINFIELD





# PRESCOTT





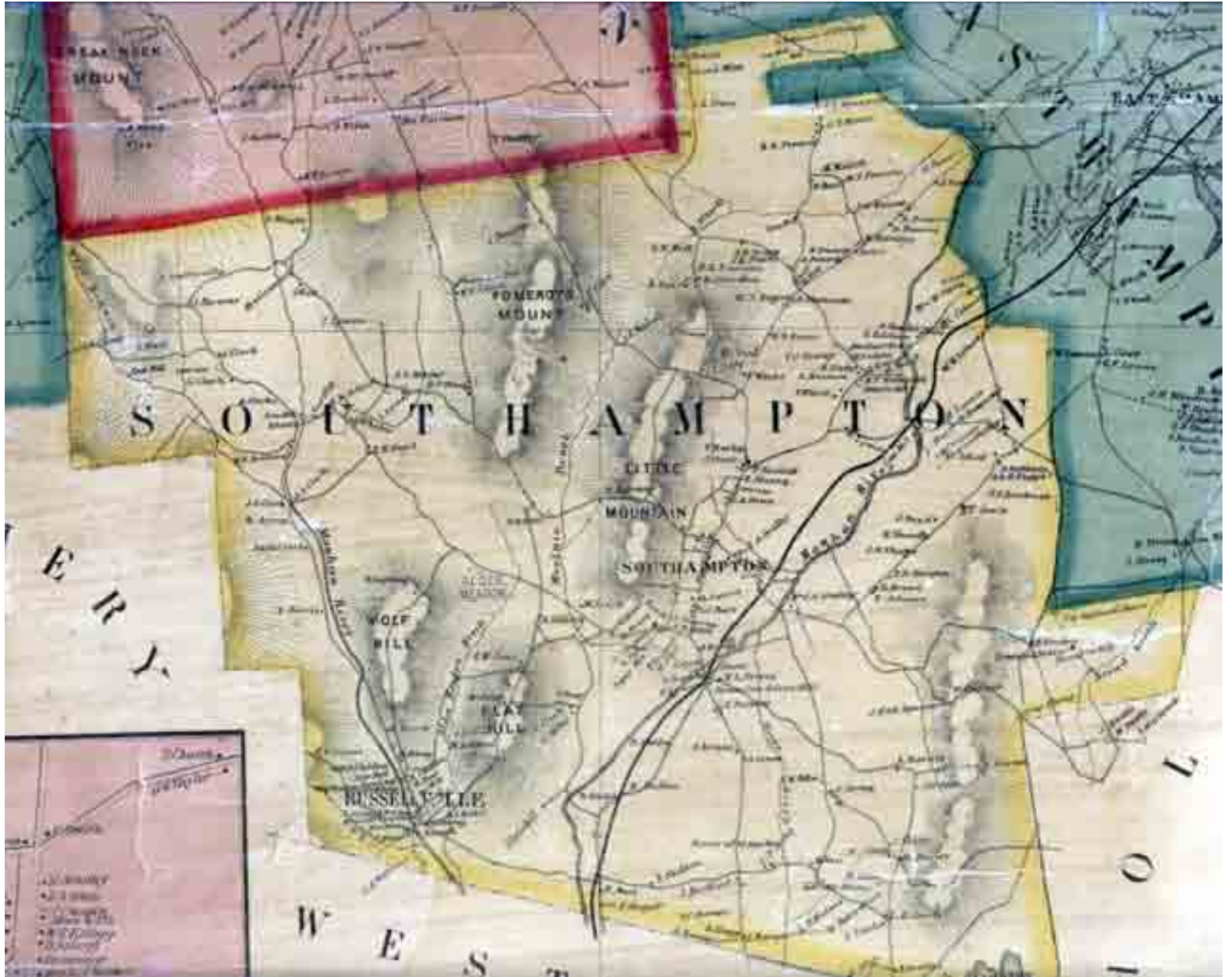


# SOUTH HADLEY

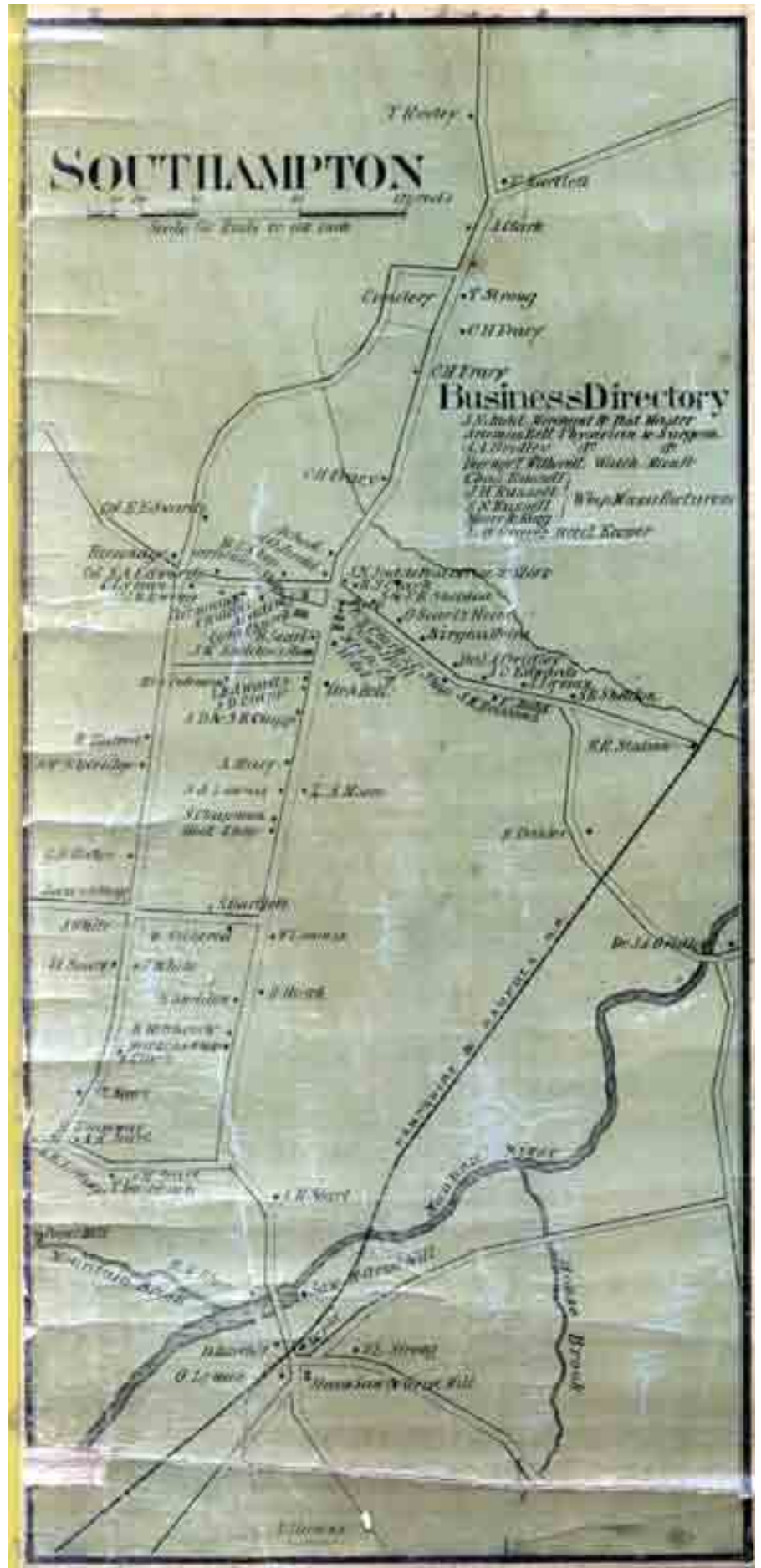




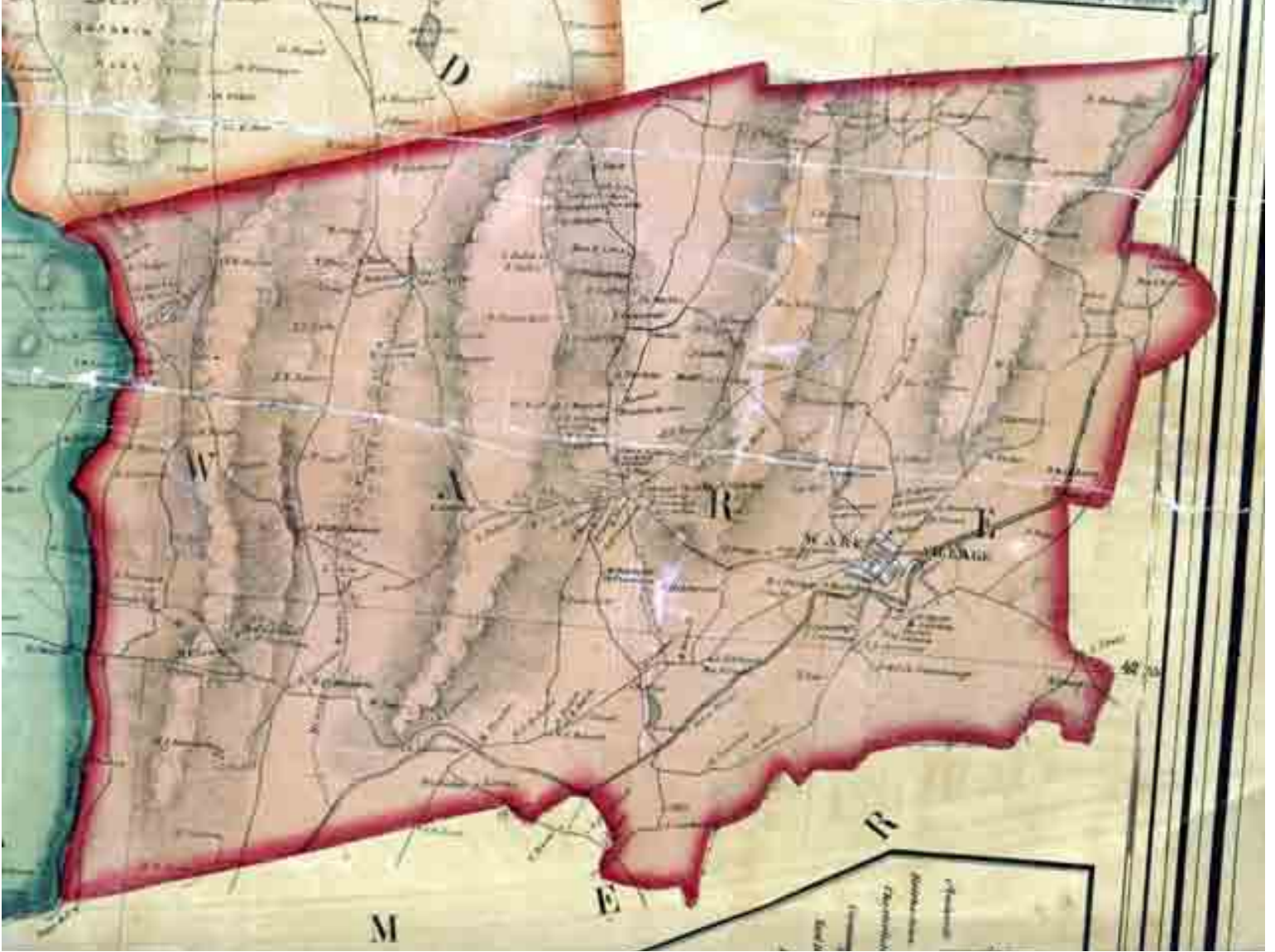
# SOUTHAMPTON



# Southampton



# WARE



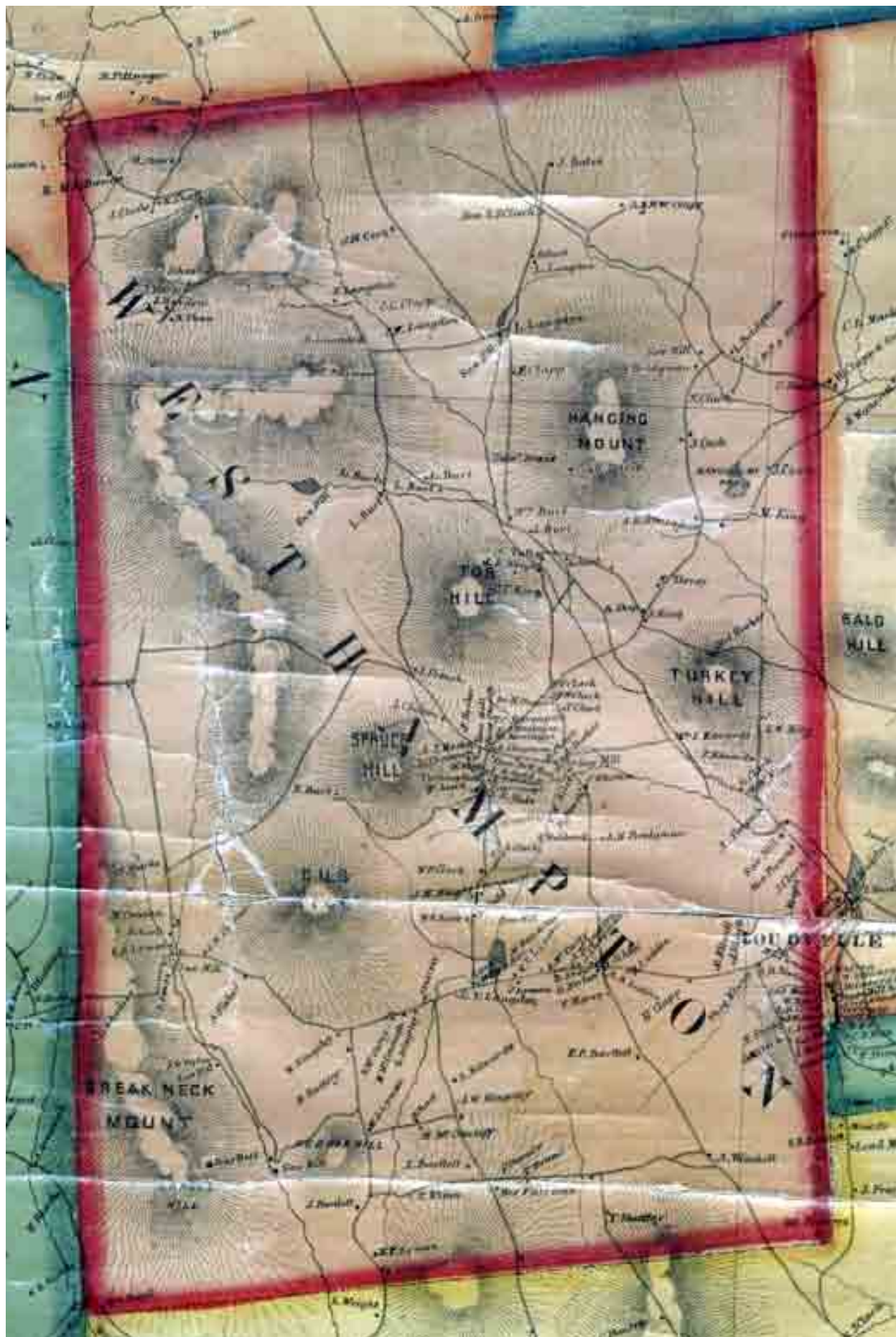
# WARE BUSINESS DIRECTORY.

- |   |  |
|---|--|
| <p>Rev. A. E. Perkins, Pastor of Congregational Church.<br/>         Rev. S. F. Clark, " of Unitarian Church.<br/>         Rev. M. F. Martin, " of Methodist Church.<br/>         J. F. Jones, " of Baptist Church.<br/>         A. F. Clark, " of 1st Congregational Church, at Centre<br/>         W. S. B. Hopkins, Attorney and Counsellor at Law.<br/>         --- --- --- --- ---<br/>         --- --- --- --- ---<br/>         Orrin Sage, President of Ware Bank.<br/>         Otis Lane, Cashier of Savings Bank.<br/>         J. W. Minor, Physician and Surgeon.<br/>         K. C. Richardson, " " " "<br/>         F. W. Calkins, " " " "<br/>         D. Holden, Surgeon-Dentist.<br/>         Otis Manufacturing Co., Cotton Goods Manufacturers.<br/>         Geo. H. Gilbert &amp; Co., Manufacturer of Woven Goods.<br/>         Chas. A. Stevens, " " " "<br/>         L. Diamond, Straw Bonnet Manufacturer.<br/>         C. E. Wood, " " " "<br/>         F. De Witt, Hardware, Furniture and Farming Tools;<br/>         D. F. Billings, Dry Goods, Groceries, Crockery, Books and Shoes.<br/>         E. D. Howland, Dry Goods, Carpentry, Furniture, Boots, Shoes,<br/>         Ladies' Goods &amp; Mantilles.<br/>         G. K. Curtis, Books, Stationery, Maps and Paper Hangings.<br/>         O. B. Hitchcock, Druggist and Apothecary.<br/>         A. Handford, Dry Goods, Groceries, Boots and Shoes.</p> | <p>C. A. Wilson, Fancy and Single Dry Goods.<br/>         Hitchcock &amp; Willis, Groceries.<br/>         V. Quill &amp; Co., Ready Made Clothing and manufactory, Hats,<br/>         Caps, Boots and Shoes.<br/>         B. Stone, Groceries, Crockery, Books, Shoes, Paper Hangings.<br/>         E. B. Whitcomb, manufacturer of Tin and Sheet Iron Ware, Stoves,<br/>         Furnaces, Ranges, Coal Grates, also Steam and Gas Fitters.<br/>         F. H. Sargent, Watch Maker and Jeweller.<br/>         S. E. Chapp, " " " "<br/>         J. W. Stone, Autotype and Photographic Artist.<br/>         Chas. Phelps, Maps and Globes for sale and to rent, also<br/>         Leather Belts and Bell Hooks.<br/>         L. O. Willis, manufacturer and dealer in every variety of Amer-<br/>         ican and Foreign Machin-<br/>         J. F. Gould, wood-<br/>         D. Conliffe, Draper and Tailor.<br/>         Wm. Hyde, Cashier of Hampshire Manufacturers' Bank.<br/>         W. C. Hitchcock, Meat and Provision Market.<br/>         W. Sage, Groceries, Meat and Provision Market.<br/>         Harris &amp; Co., Carriage Manufacturers, Painting and Trimming.<br/>         A. Stearns, Carriage and Sleigh Makers.<br/>         J. E. Kilday, House and Sign Painter.<br/>         H. Russell, Carpenter and Joiner.<br/>         F. C. Wood, " " " " and dealer in Furniture.<br/>         W. B. Gould, Farmer and Treasurer.</p> |
|---|--|



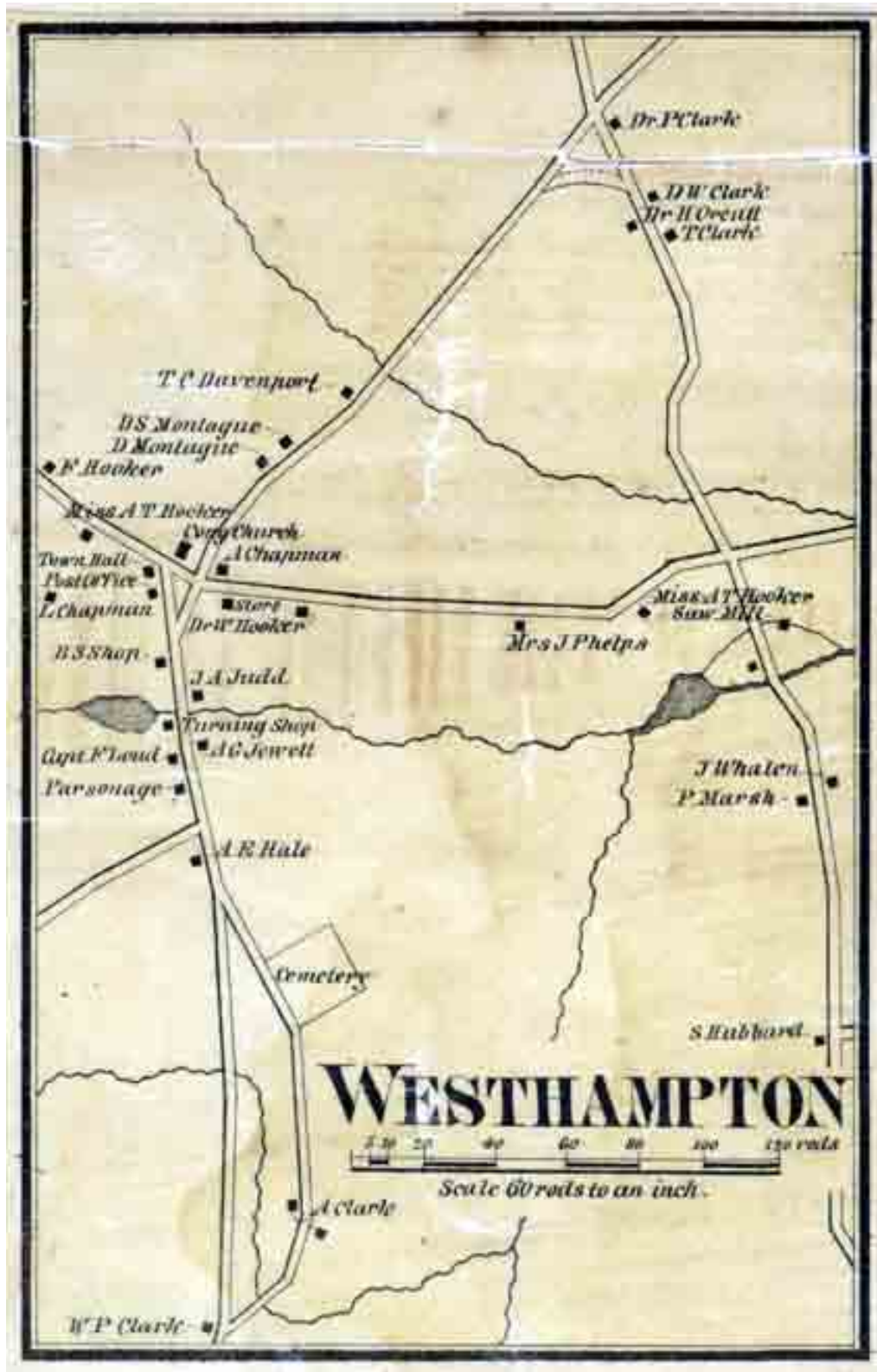
Ware

# WESTHAMPTON

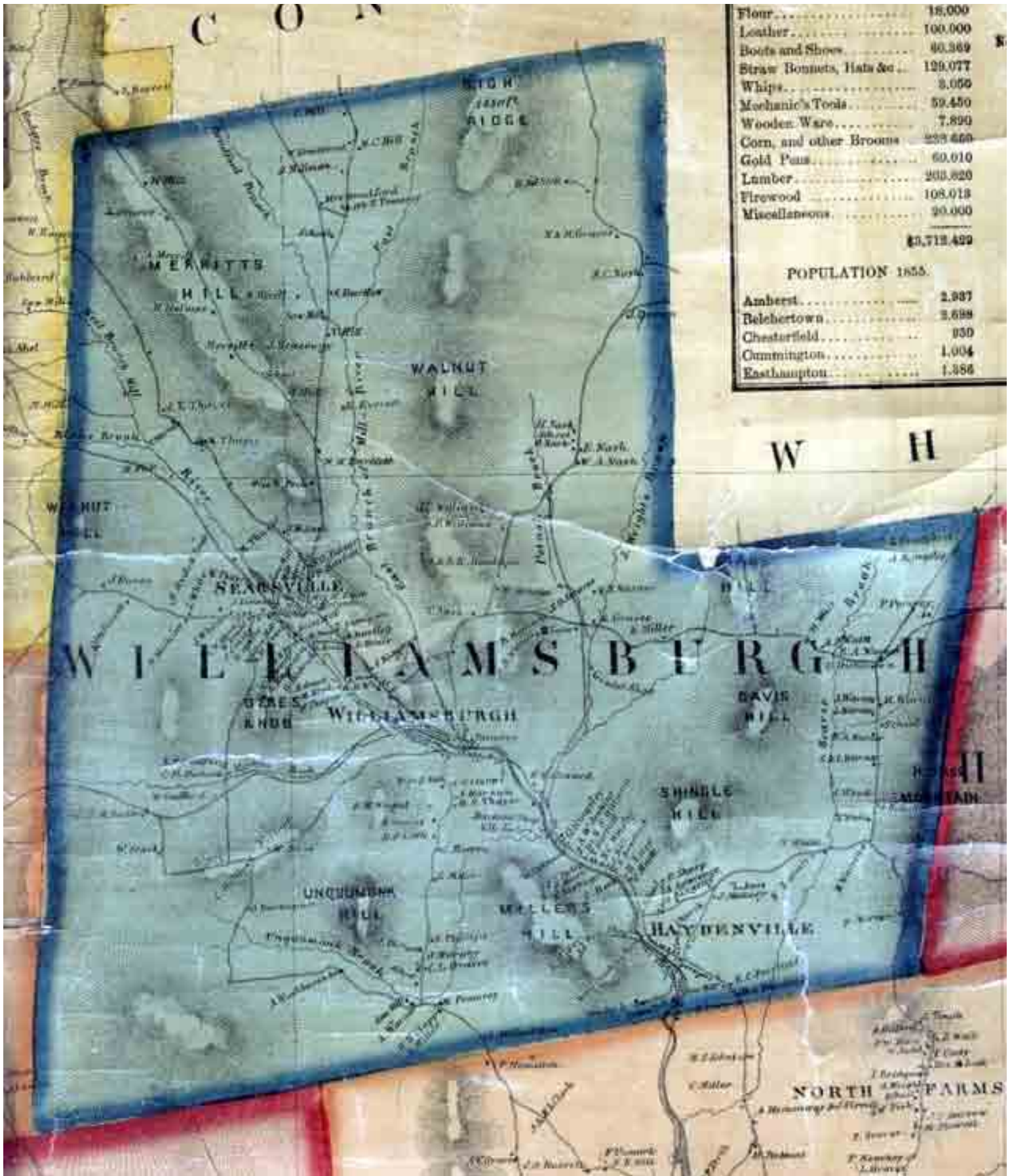


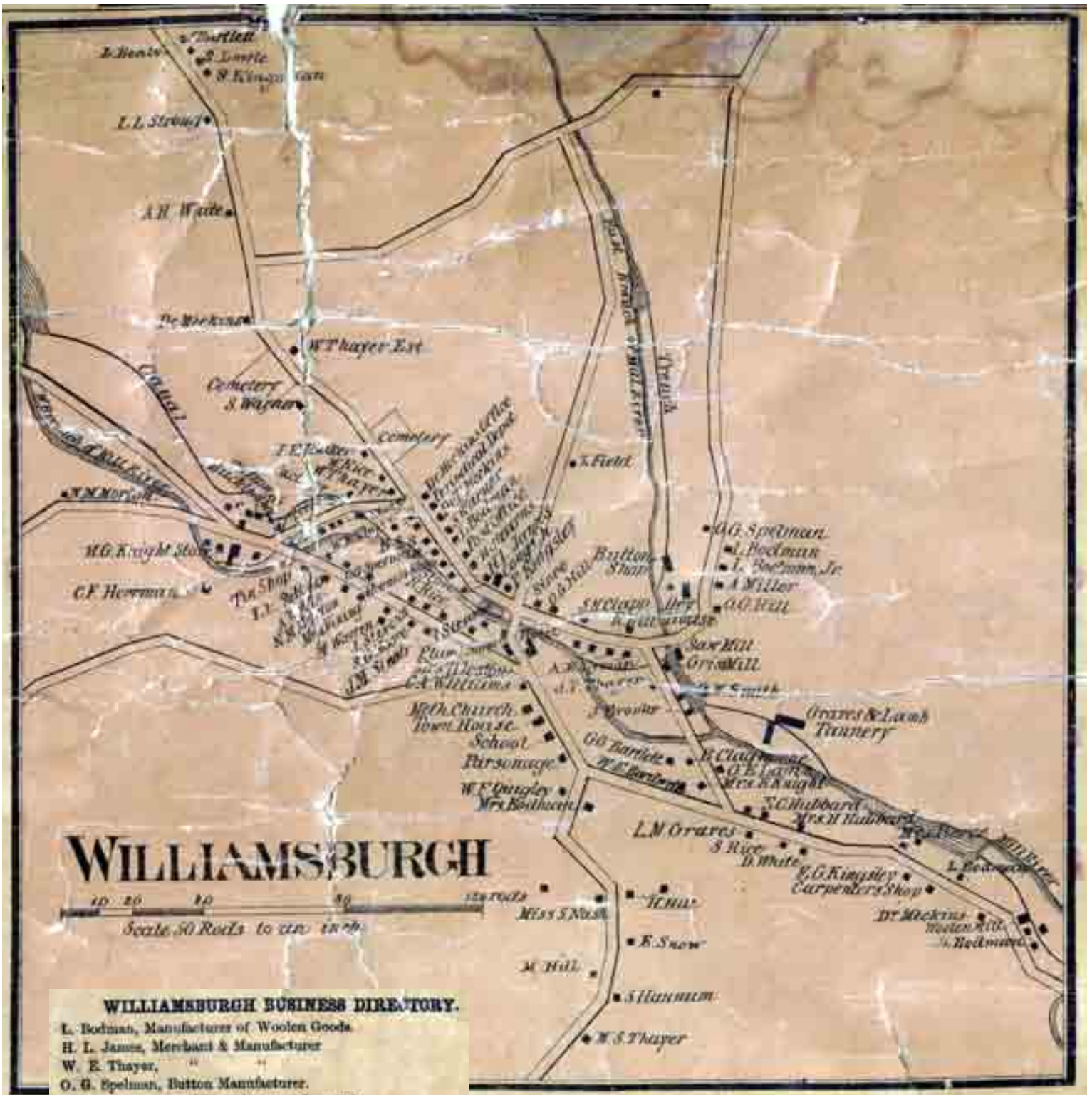


# Westhampton



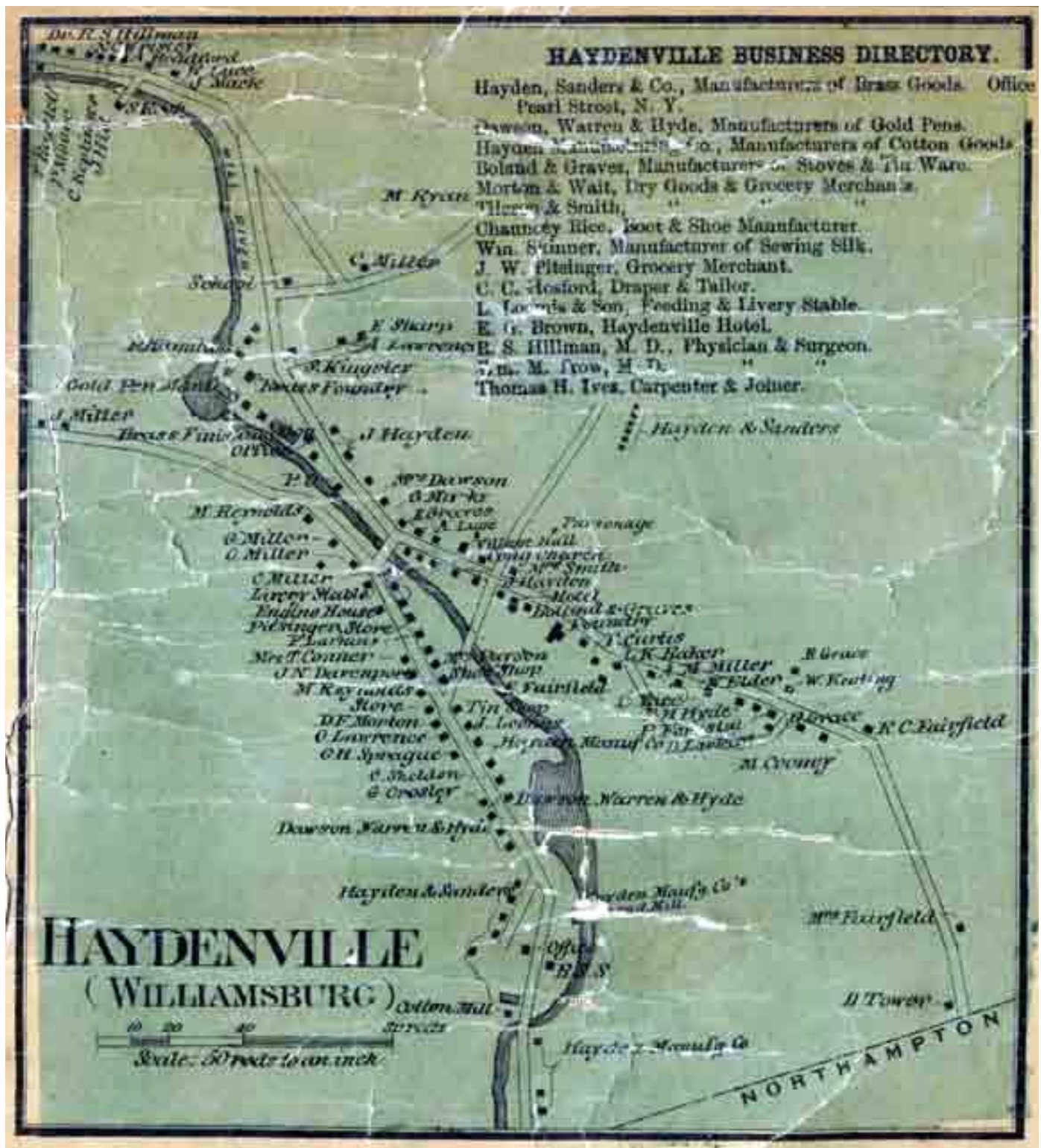
# WILLIAMSBURGH



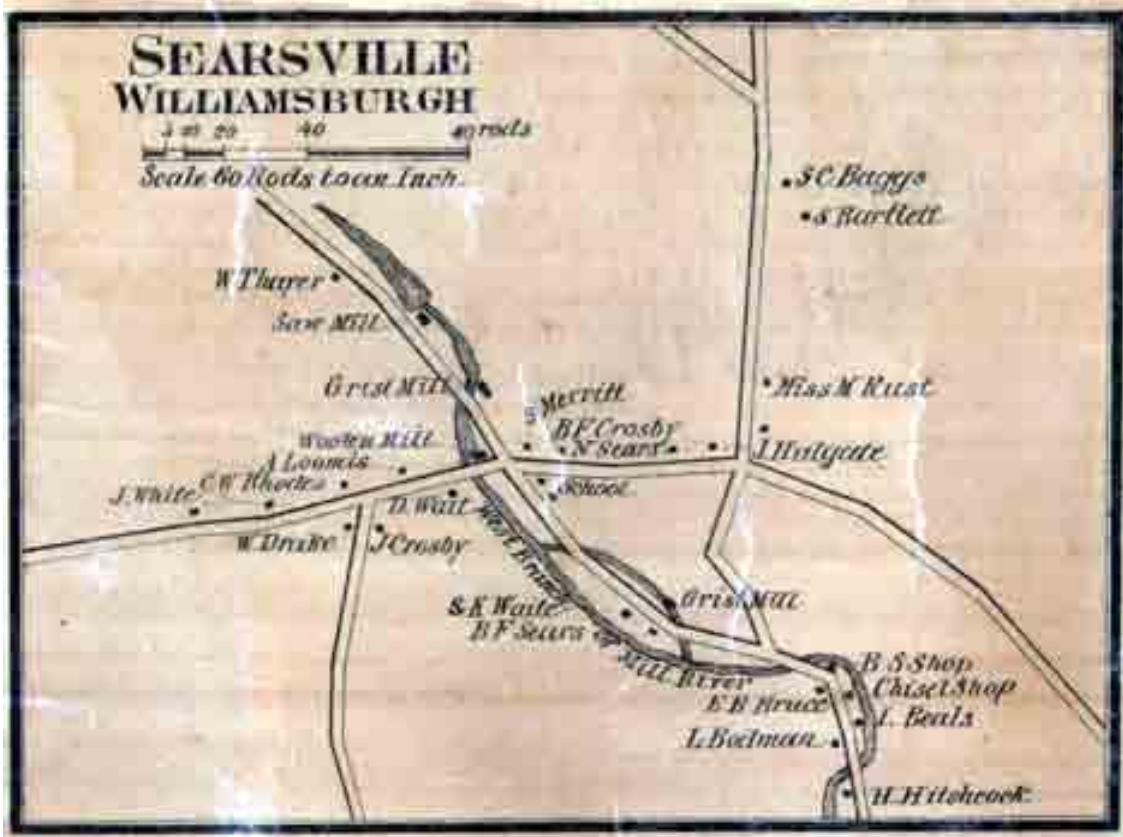


# Williamsburgh

# Haydenville



# Searsville



# WORTHINGTON

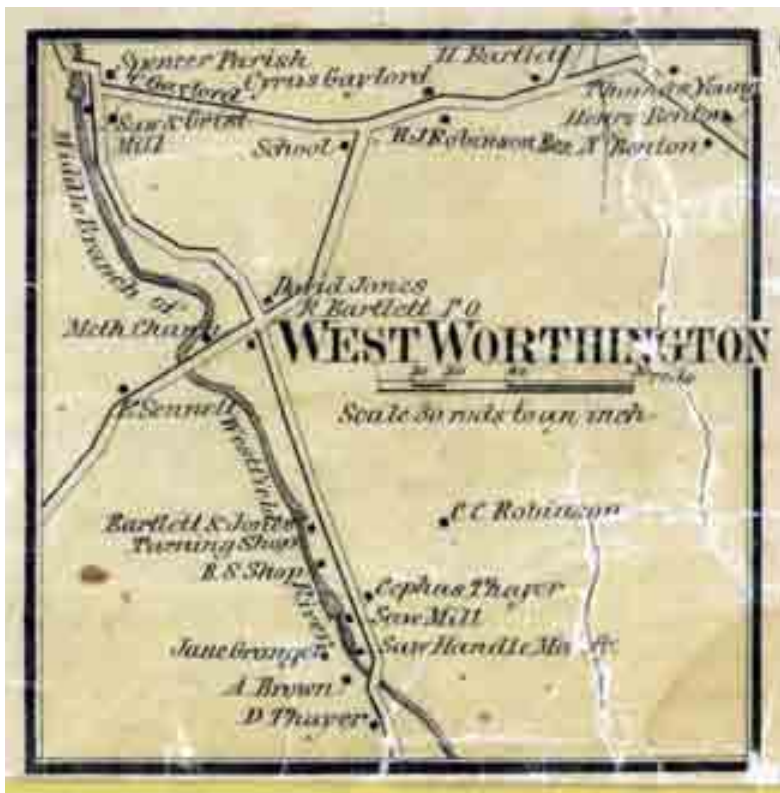




# Ringville



# West Worthington



# South Worthington







# Statistics

<b>STATISTICS.</b>	
<b>MANUFACTURES 1855.</b>	
Cotton Goods, value of. ....	\$876.40
Woolen " .....	702.395
Hosiery .....	3.500
Silk Goods .....	140.000
Hollow Ware, Castings, &c	30.650
Machinery .....	6.000
Steam Engines and Boilers	12.000
Scythes .....	2.500
Edged Tools .....	20.675
Agricultural Implements. .	105.710
Brass Articles .....	60.000
Buttons .....	203.500
Paper .....	373.940
Daguerreotypes .....	5.865
Saddles, Harness & Trunks	11.875
Railroad Cars, Coaches, &c.	102.550
Soaps, & Tallow Candles ...	7.430
Chairs & Cabinet Ware ...	19.600
Tin Ware .....	62.500
Flour .....	18.000
Leather .....	100.000
Boots and Shoes .....	60.369
Straw Bonnets, Hats &c ...	129.077
Whips .....	3.050
Mechanic's Tools .....	59.450
Wooden Ware .....	7.890
Corn, and other Brooms ...	239.660
Gold Pens .....	60.010
Lumber .....	203.820
Firewood .....	108.013
Miscellaneous .....	20.000
	<b>\$3,712.429</b>
<b>POPULATION 1855.</b>	
Amberst .....	2,937
Belchertown .....	2,698
Chesterfield .....	950
Cummington .....	1,004
Easthampton .....	1,386
Enfield .....	1,036
Goshen .....	471
Granby .....	1,001
Greenwich .....	803
Hadley .....	1,028
Hatfield .....	1,162
Huntington .....	1,173
Middlefield .....	677
Northampton .....	5,819
Pelham .....	789
Plainfield .....	662
Prescott .....	643
South Hadley .....	2,051
Southampton .....	1,195
Ware .....	3,498
Westhampton .....	670
Williamsburg .....	1,831
Worthington .....	1,113
	<b>Total 35,485</b>
<b>AGRICULTURE 1855.</b>	
No. of Horses .....	5,029
Neat Cattle .....	20,939
Sheep .....	22,127
Swine .....	2,051
Butter lbs. of. ....	931,295
Cheese " .....	336,015
Honey " .....	5,937
Maple Sugar lbs. of. .	61,920
Indian Corn bush. of.	291,189
Wheat " .....	6,558
Barley " .....	8,288
Oats " .....	74,516
Potatoes " .....	318,756
Onions " .....	3,780
Turnips " .....	106,800
Carrots " .....	13,244
Hay tons of. ....	49,126
Tobacco acres 153, val.	\$23,600
Wool lbs. of. ....	59,858





# State Lunatic Hospital Northampton




**WILLISTON SEMINARY EASTHAMPTON MASS.**

Pr: 1011 Church

*Joseph Clark, M.A. Principal, Teacher of Latin & Greek*  
*E. A. Hubbard, M.A. Teacher of Mathematics & Natural Philosophy*  
*E. Hitchcock, M.D. Chemistry & Natural History*  
*F. S. Bradley Music*  
*Miss Lucia Jones Modern Languages*  
*A. L. May Jr. Drawing*  
*Miss E. B. Hoaggy Disputations, Teacher of French, Geography & History*


# Williston Seminary

## Easthampton



# Mount Holyoke Female Seminary

## South Hadley



**AMHERST COLLEGE**  
MEMBERS OF FACULTY

<p><i>Rev. W. A. Brewster, D.D. President and Professor of Moral and Christian Science</i>  <i>Rev. John A. Burleigh, D.D. Professor of Natural History and Zoology</i>  <i>Prof. Small, A.M. Professor of Mathematics and Natural Philosophy</i>  <i>Dr. H. C. Merriam, D.D. Professor of the Faculty of Veterinary Medicine</i>  <i>Rev. J. H. Burleigh, D.D. Professor of Classics</i>  <i>Prof. J. H. Burleigh, D.D. Professor of Natural History and Zoology</i>  <i>Prof. J. H. Burleigh, D.D. Professor of Natural History and Zoology</i></p>	<p><i>Prof. Small, A.M. Professor of Latin and Instruction in Classics</i>  <i>Prof. Burleigh, D.D. Professor of History and Literature</i>  <i>Prof. Burleigh, D.D. Professor of Latin and French</i>  <i>Prof. Burleigh, D.D. Professor of Mathematics</i>  <i>Prof. Burleigh, D.D. Professor of Zoology and Literature of the College</i>  <i>Prof. Burleigh, D.D. Professor of Literature</i>  <i>Prof. Burleigh, D.D. Professor of Literature</i></p>
---	--

# Amherst College

## Amherst

# Map of Hampshire County 1860

