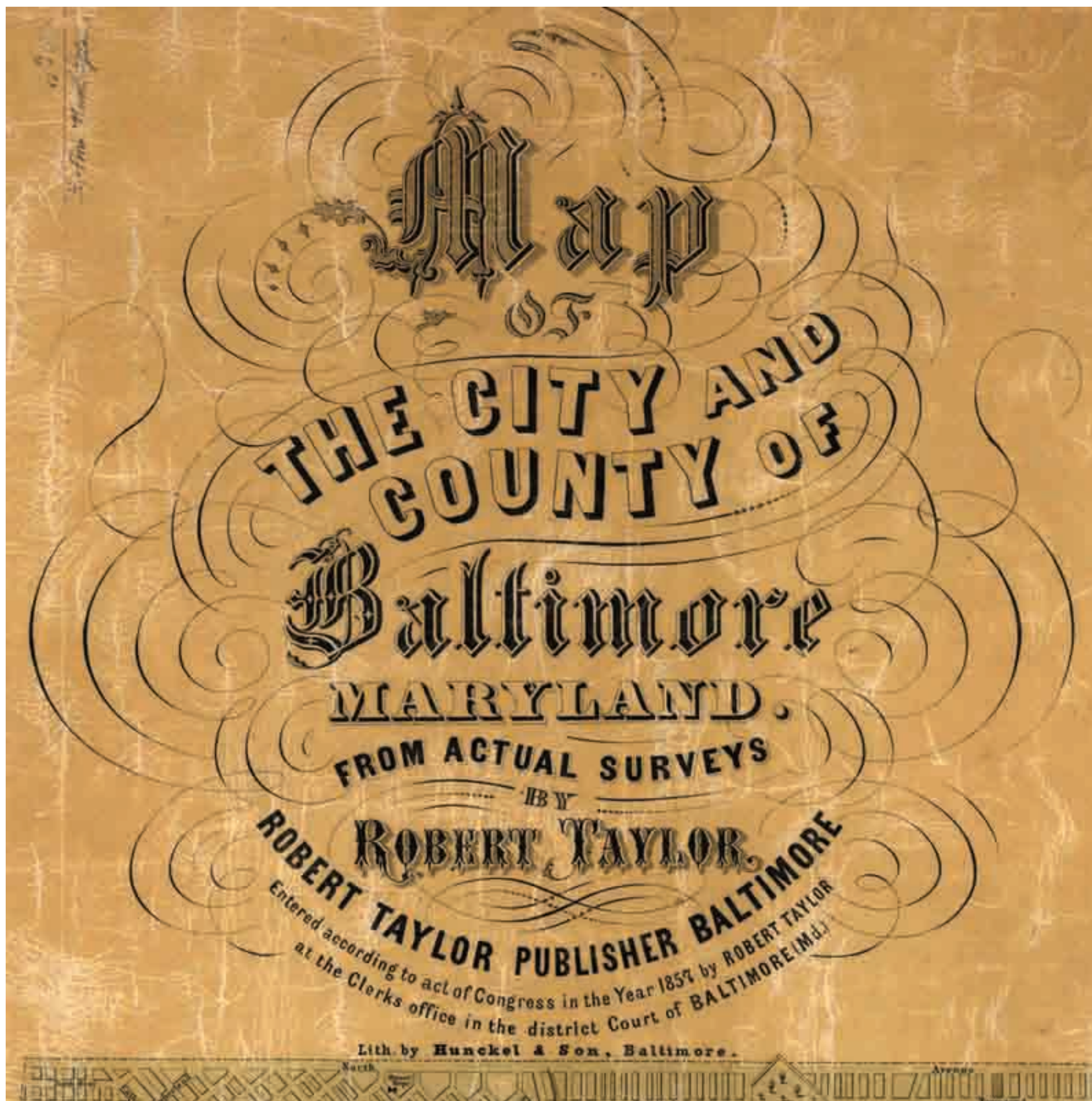


Map of the City and County of Baltimore, Maryland 1857

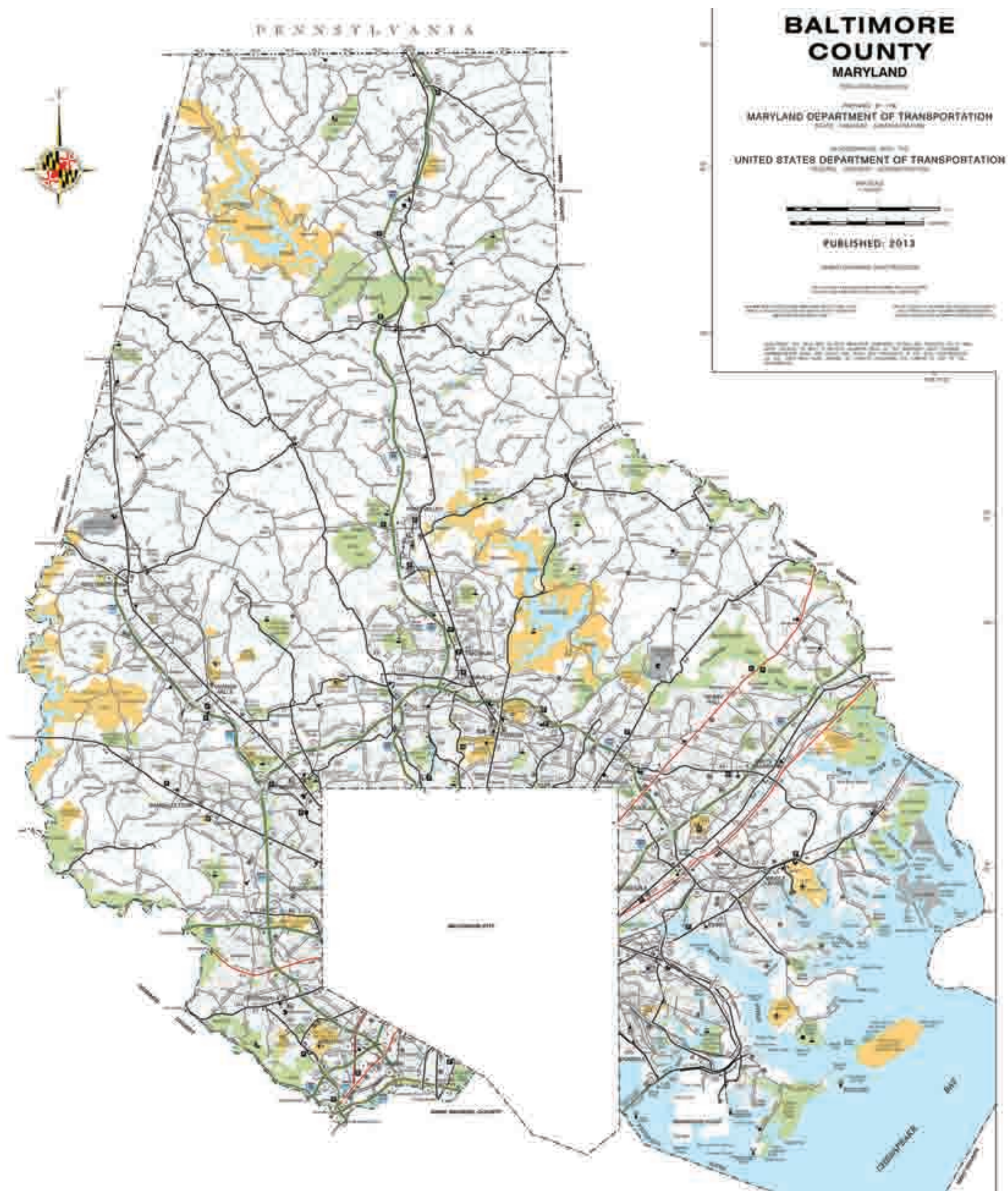


To find your town, click on the name in the list below

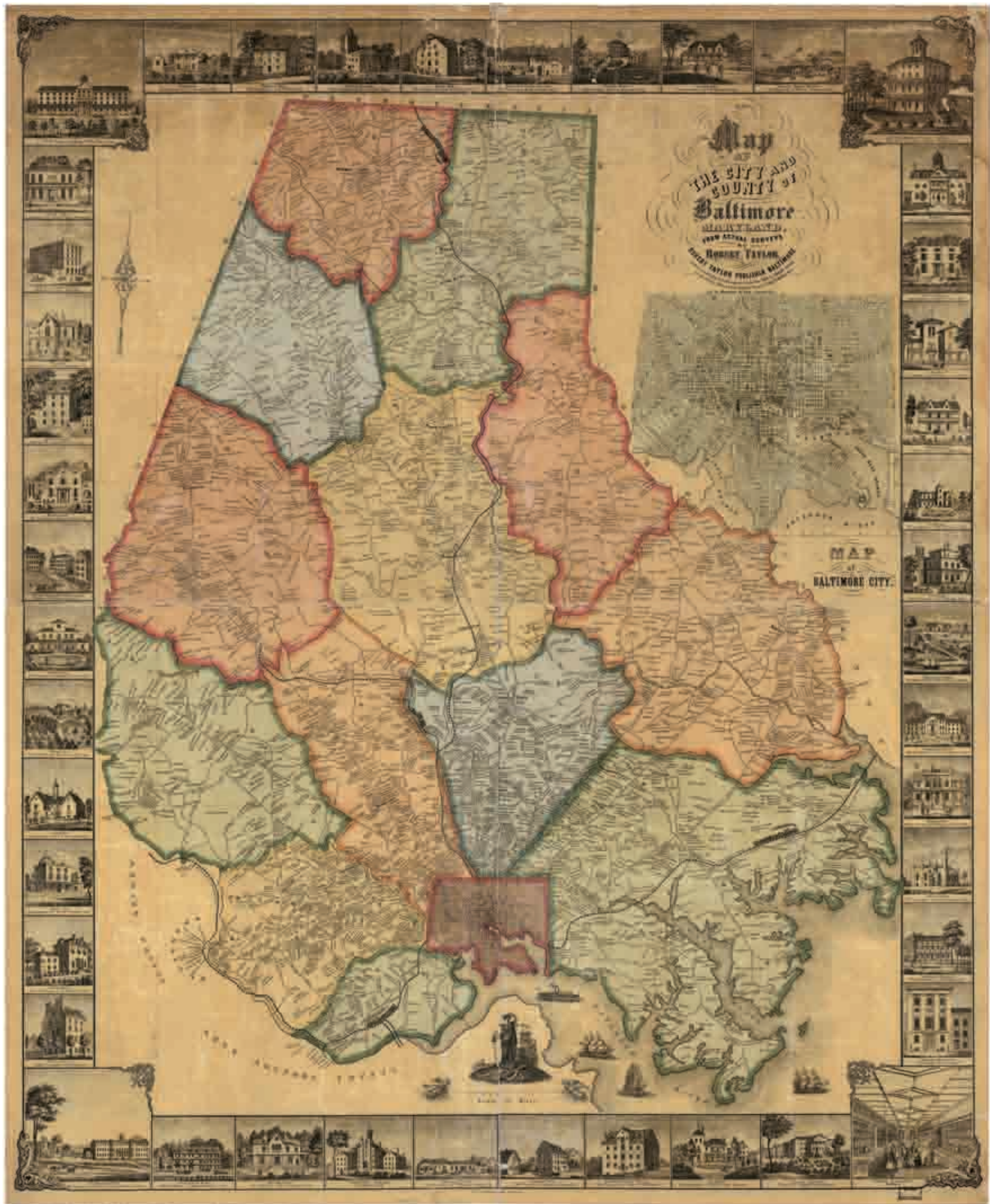
- | | |
|-----------------------------|------------------------------|
| 1st District - Catonsville | 9th District - Towson |
| 2nd District - Randallstown | 10th District - Jacksonville |
| 3rd District - Pikesville | 11th District - Perry Hall |
| 4th District - Reistertown | 12th District - Middle River |
| 5th District - Whitehouse | 13th District - Halethorpe |
| 6th District - Middletown | Baltimore |
| 7th District - Hereford | Baltimore City |
| 8th District - Hunt Valley | |

A complete copy of the 1857 county wall map showing the names and locations of houses, businesses, churches and schools.

Modern Map of Baltimore County



1857 Map of Baltimore County by Robert Taylor



The original map is a large wall map measuring 52" x 64". The wall map has been "taken apart" for this edition by dividing it into separate images, thus making it easy to use this map for the first time.

Table of Contents

Title page

Modern Map of Baltimore County

1857 Map of Baltimore County

1st District - Catonsville

2nd District - Randallstown

3rd District - Pikesville

4th District - Reistertown

5th District - Whitehouse

6th District - Middletown

7th District - Hereford

8th District - Hunt Valley

9th District - Towson

10th District - Jacksonville

11th District - Perry Hall

12th District - Middle River

13th District - Halethorpe

Baltimore

Baltimore City

Pictures - Page 1

Pictures - Page 2

Pictures - Page 3

Pictures - Page 4

Pictures - Page 5

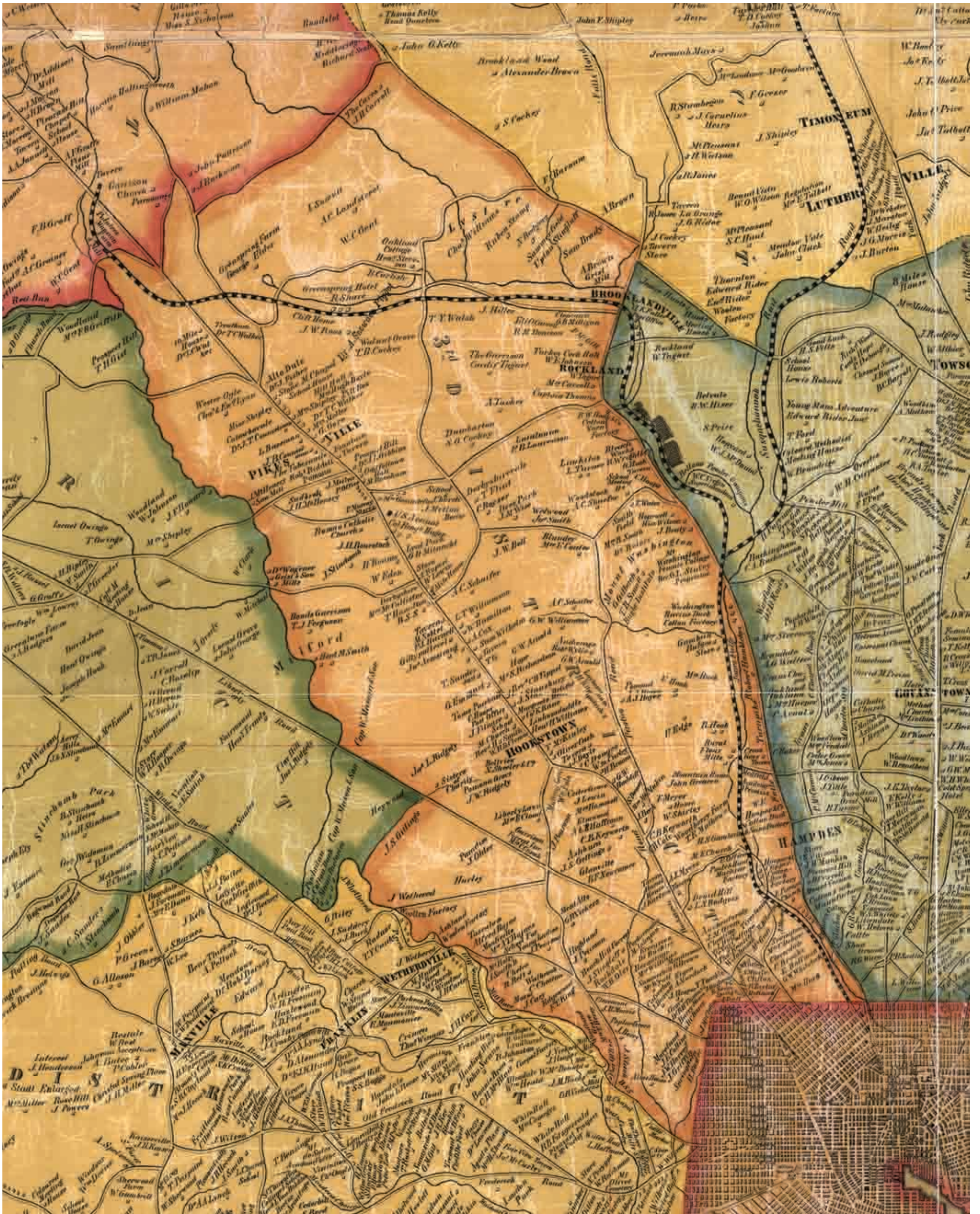
1st District - Catonsville



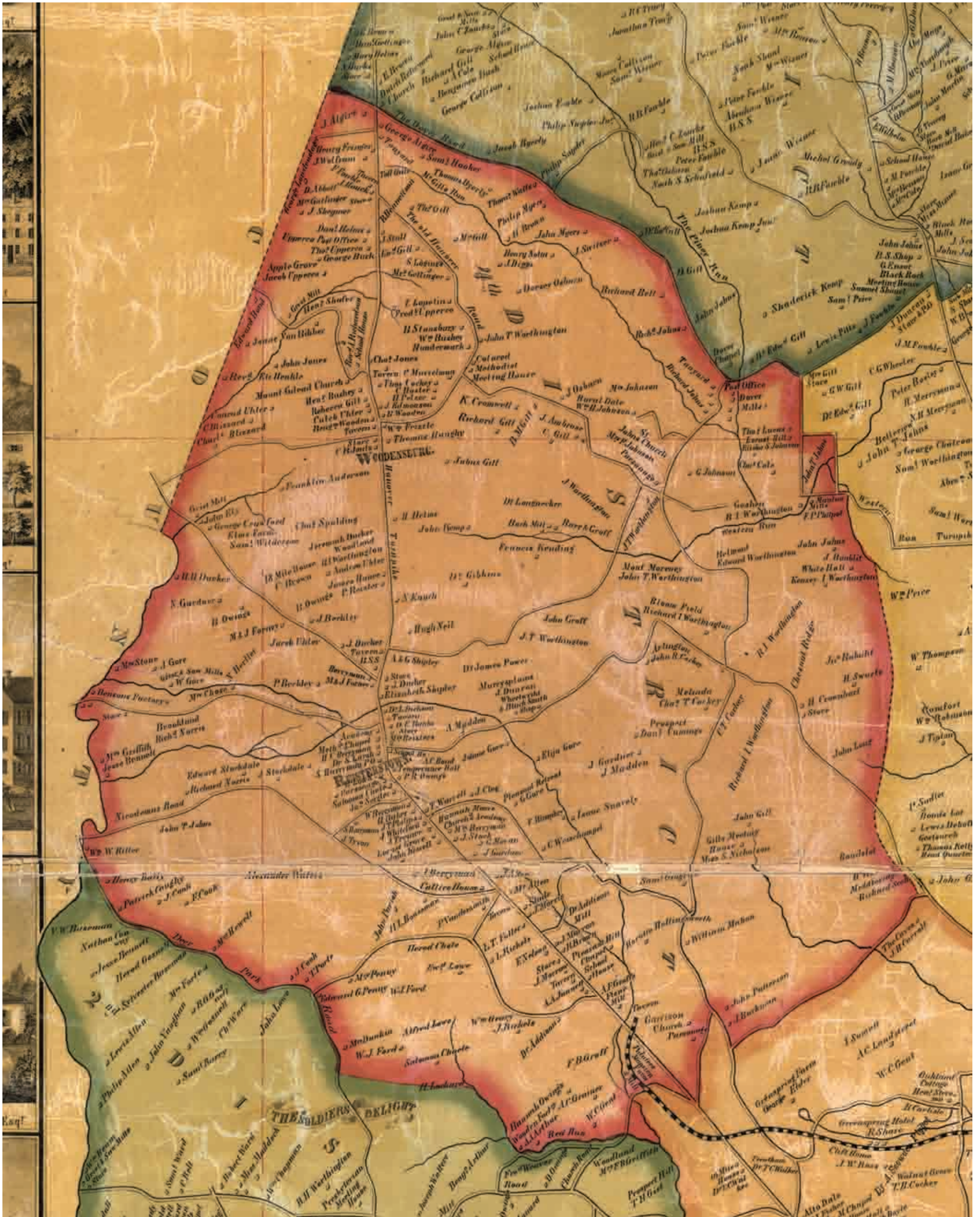
2nd District - Randallstown



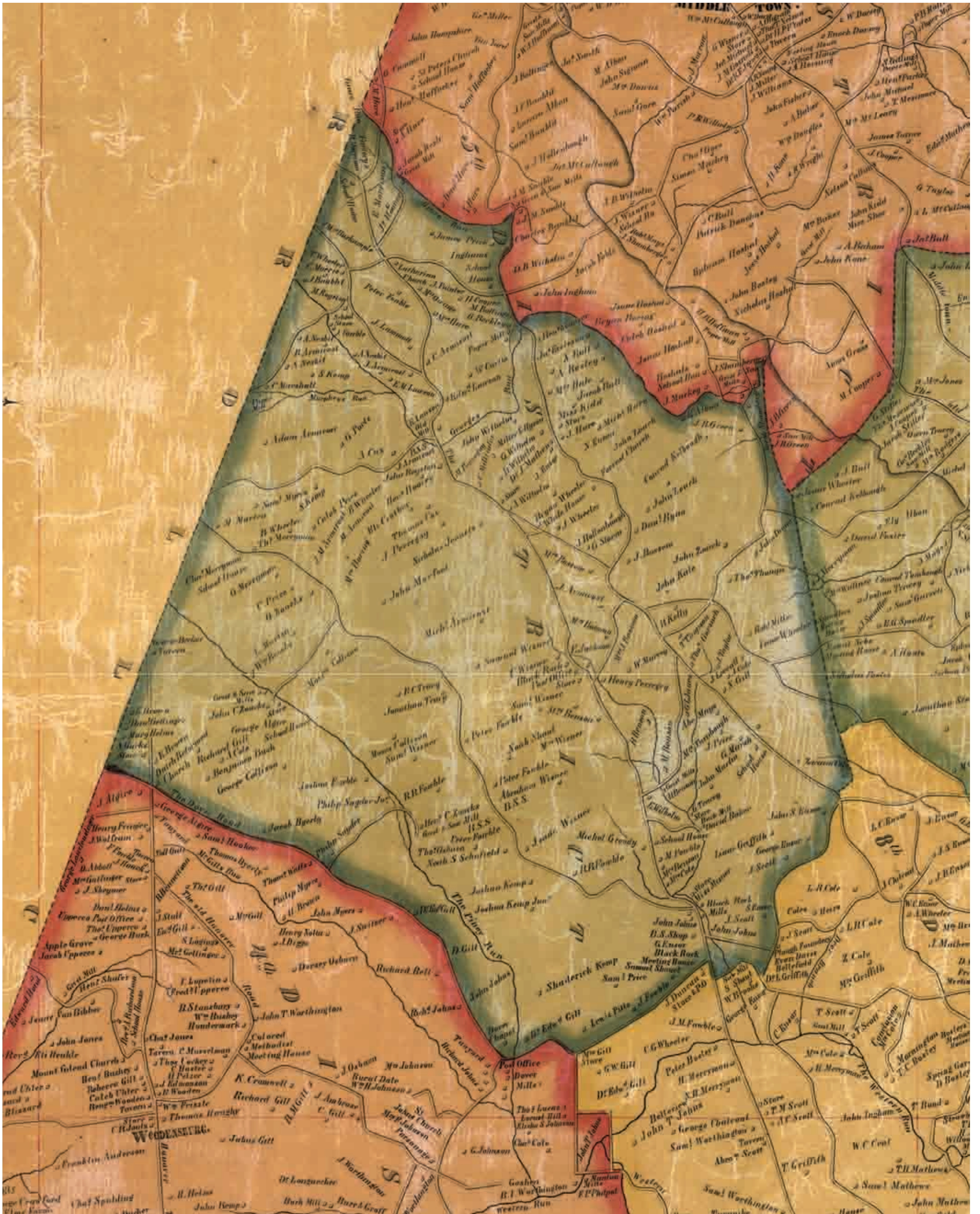
3rd District - Pikesville



4th District - Reistertown



5th District - Whitehouse



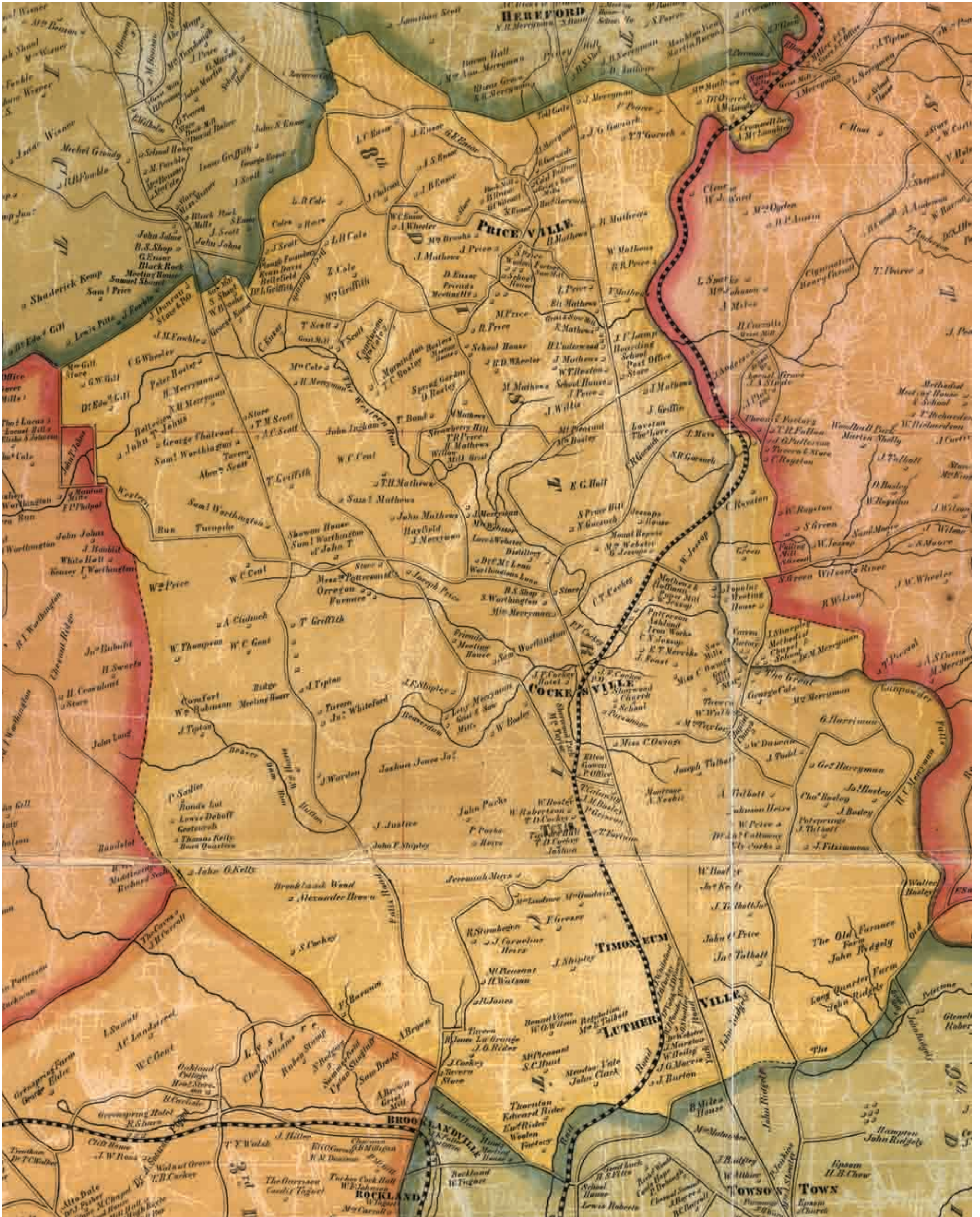
6th District - Middletown



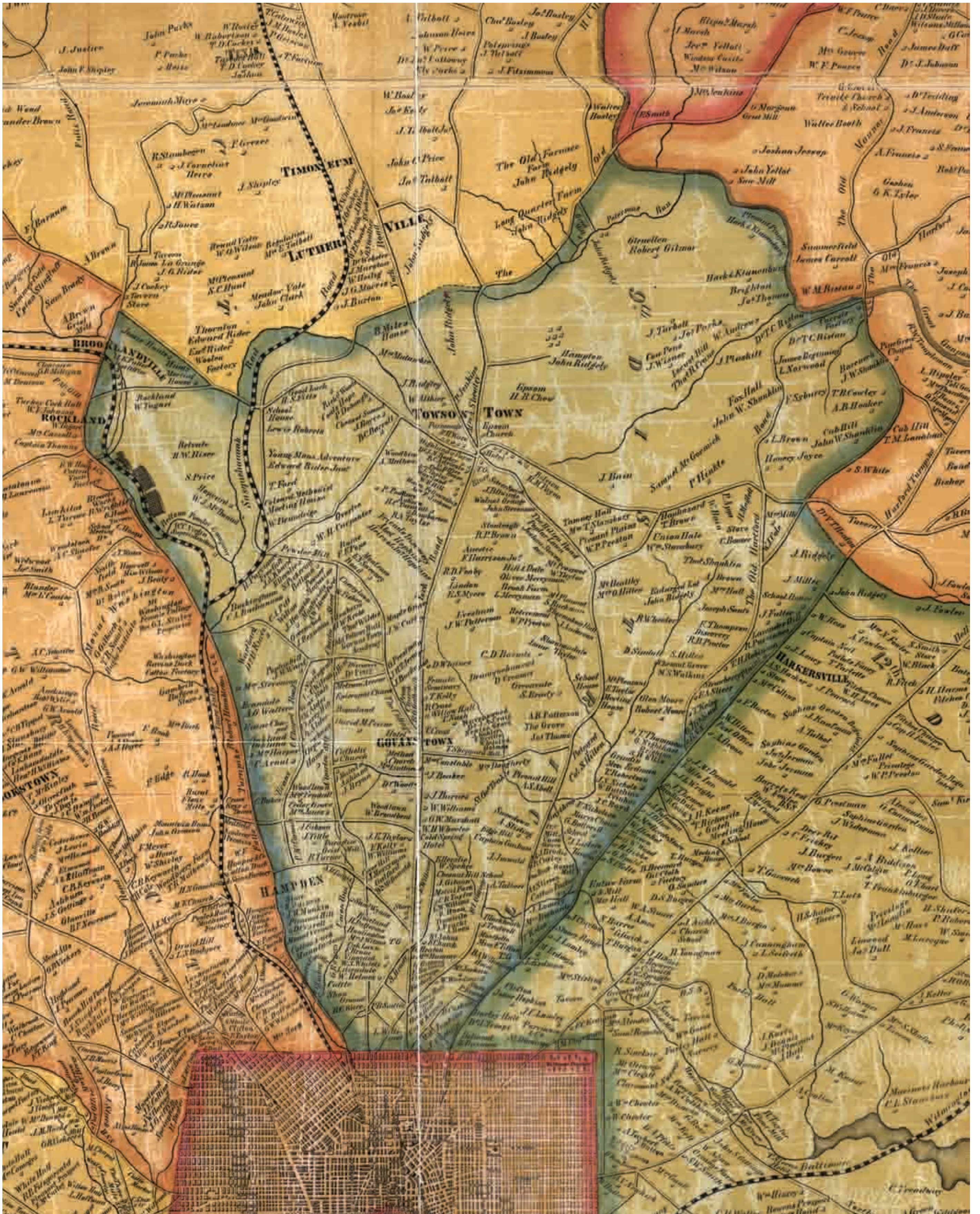
7th District - Hereford



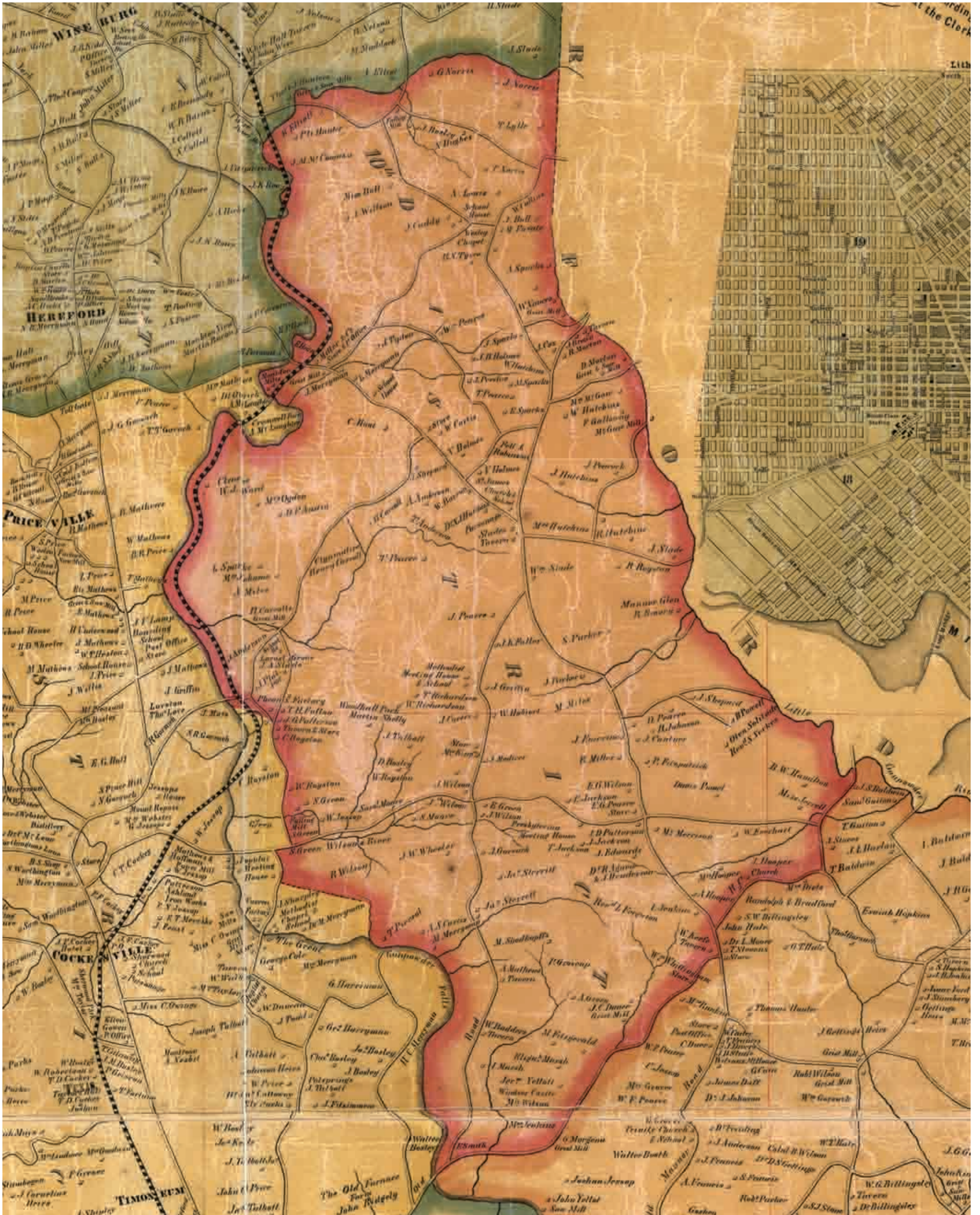
8th District - Hunt Valley



9th District - Towson



10th District - Jacksonville



11th District - Perry Hall



12th District - Middle River

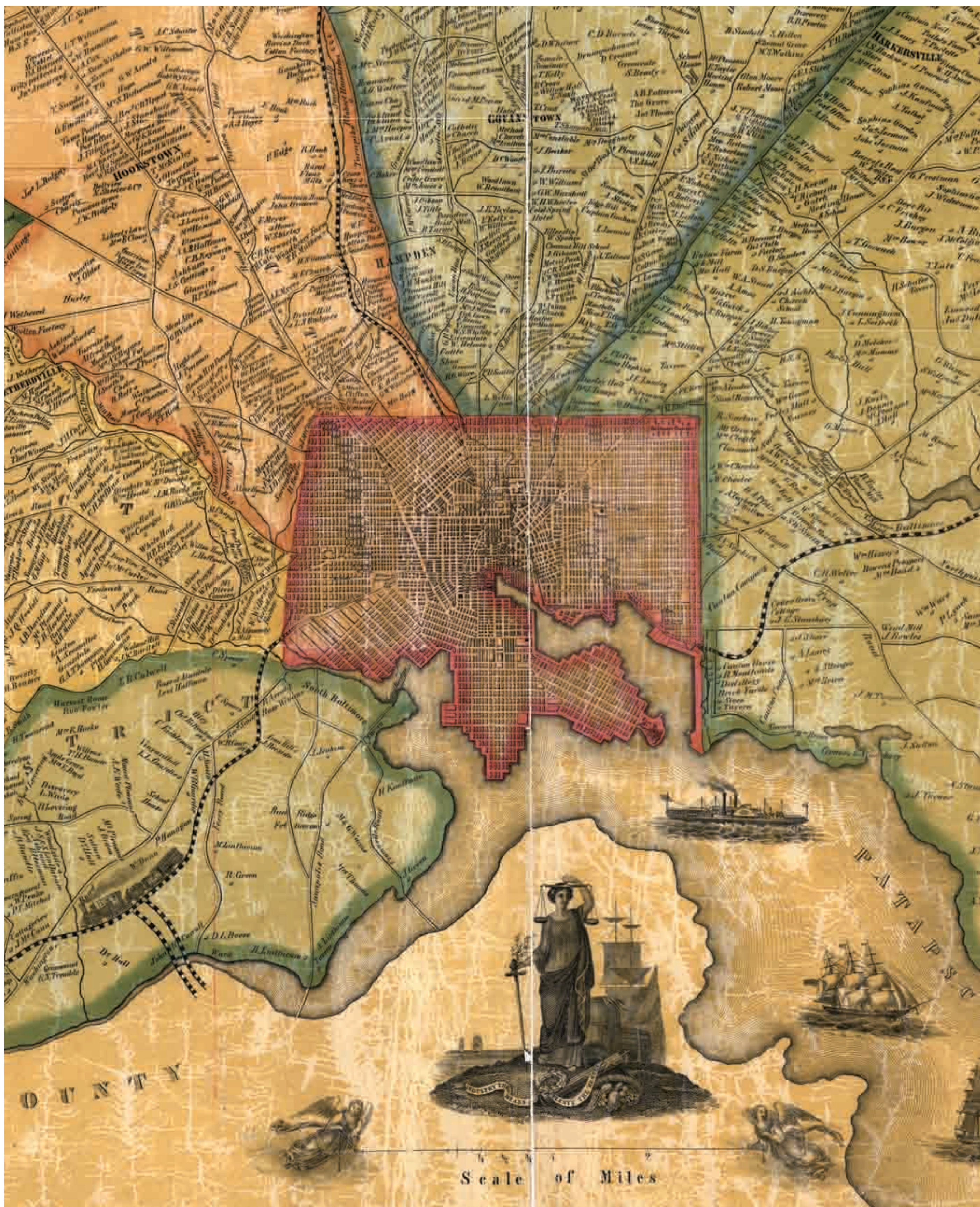


13th District - Halethorpe



Baltimore

This view includes all of the area that is now Baltimore, showing the expansion of the city from 1857 to the present.



Baltimore City




Pictures - 1



The margins of the map are decorated with 44 pictorial engravings, mostly private homes and businesses.
The owners of these properties paid extra to have their establishments shown on the map.




Pictures - 2



Pictures - 3



Pictures - 4



Pictures - 5

