

# Map of Harford County, Maryland 1878



*To find your town, click on the name in the list below*

**ABINGDON - District #1**

**BELAIR - District #3**

**DUBLIN - District #5**

**HALLS CROSS ROADS - District #2**

**HAVRE DE GRACE - District #6**

**MARSHALL - District #4**

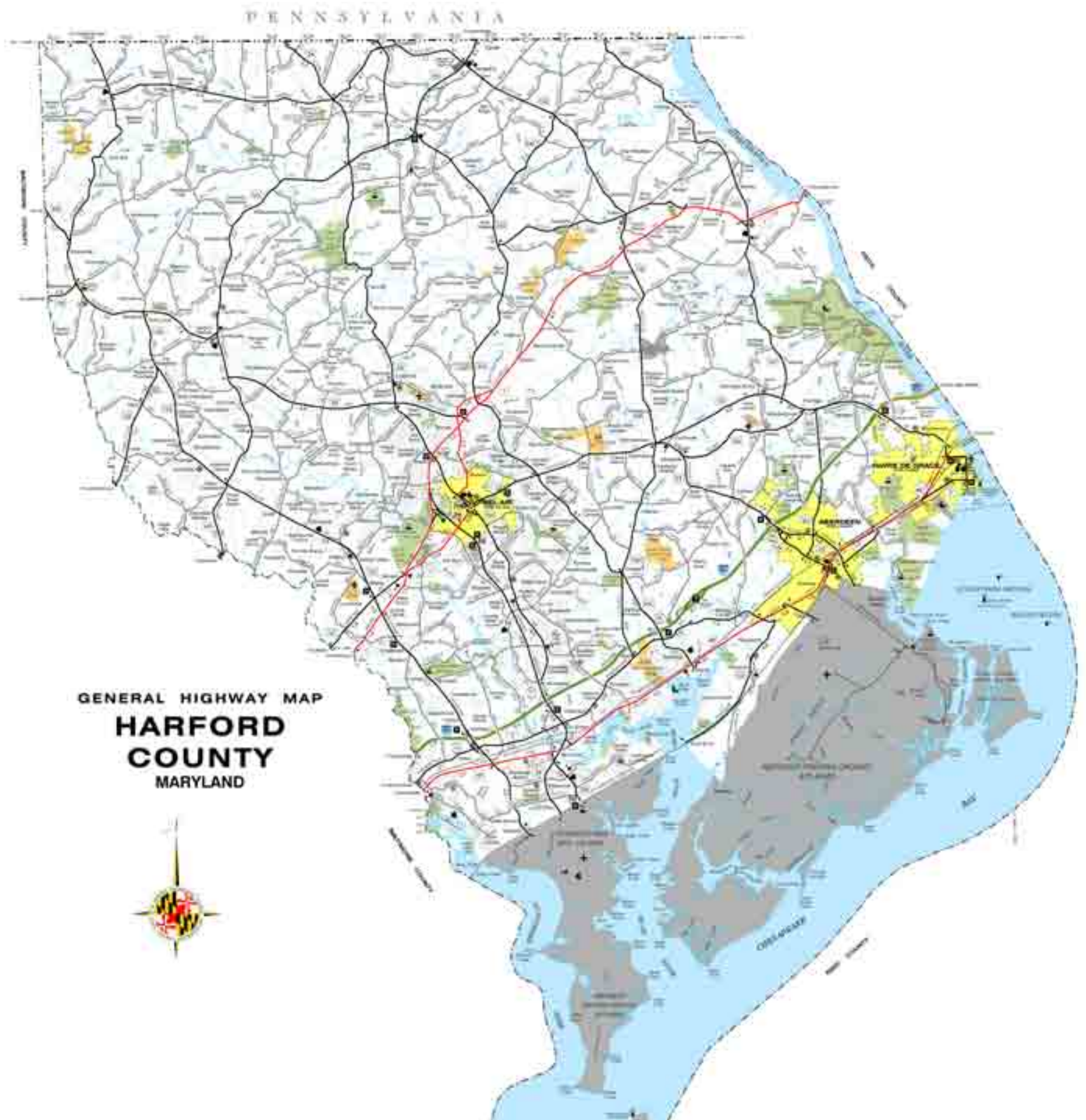
A complete copy of the 1878 county wall map showing the names and locations of houses, businesses, churches and schools.

Edition of April 2014

© Old Maps PO Box 54 West Chesterfield, NH 03466

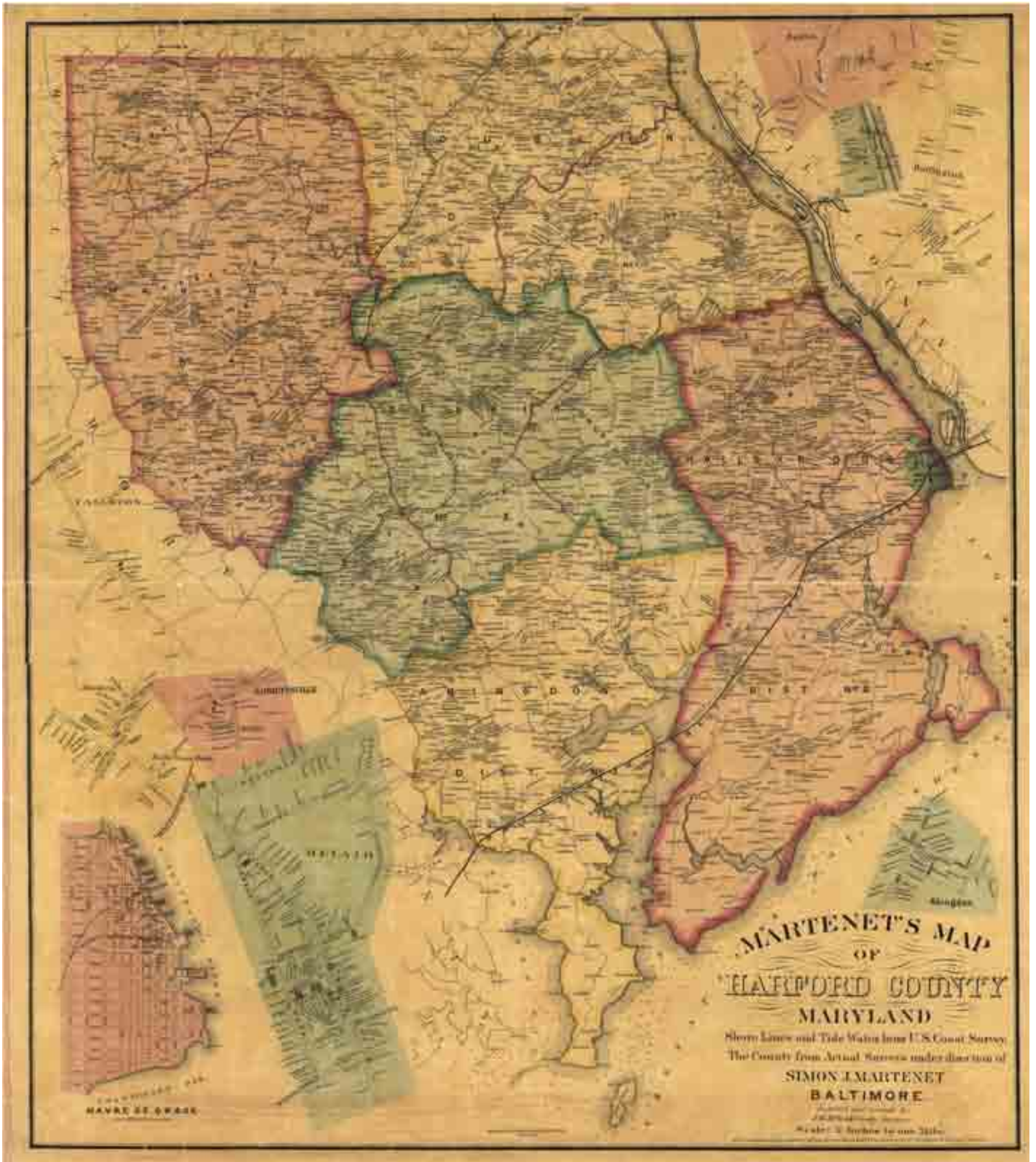
[www.old-maps.com](http://www.old-maps.com)

# Modern Map of Harford County





# 1878 Map of Harford County



The original map is a large wall map measuring 37" x 42". The wall map has been "taken apart" for this edition by dividing it into separate images, thus making it easy to use this map for the first time.



# Table of Contents

Title Page

Modern Map of Harford Country

1878 Map of Harford County

ABINGDON - District #1

Abingdon Village

BELAIR - District #3

Belair Village

Fallston Village

DUBLIN - District #5

Darlington Village

Dublin Village

HALLS CROSS ROADS - District #2

Aberdeen Village

Lapidum Village

HAVRE DE GRACE - District #6

Havre De Grace Village

MARSHALL - District #4

Jarrettsville Village

1878 Map of Harford County

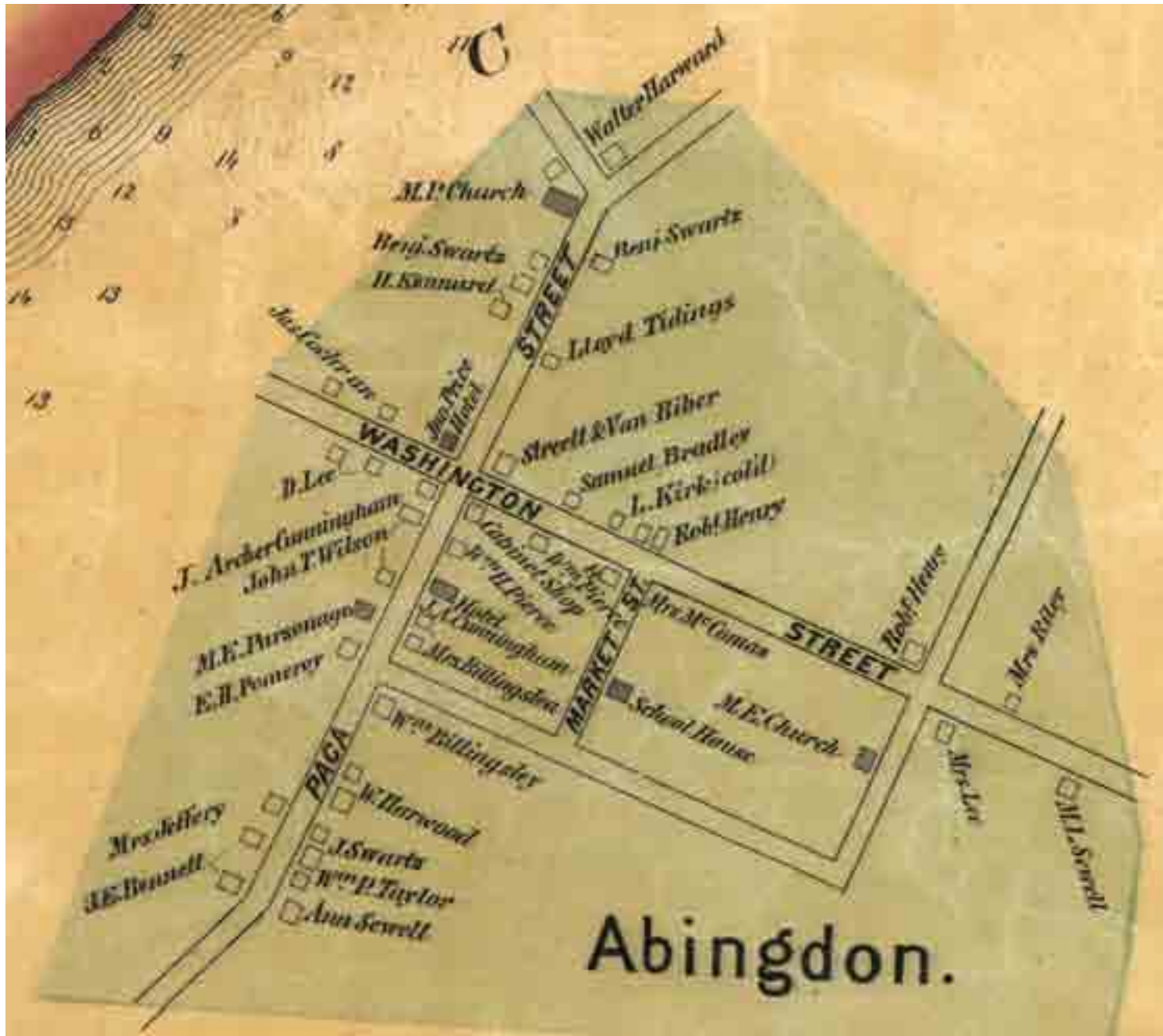


# ABINGDON - District #1



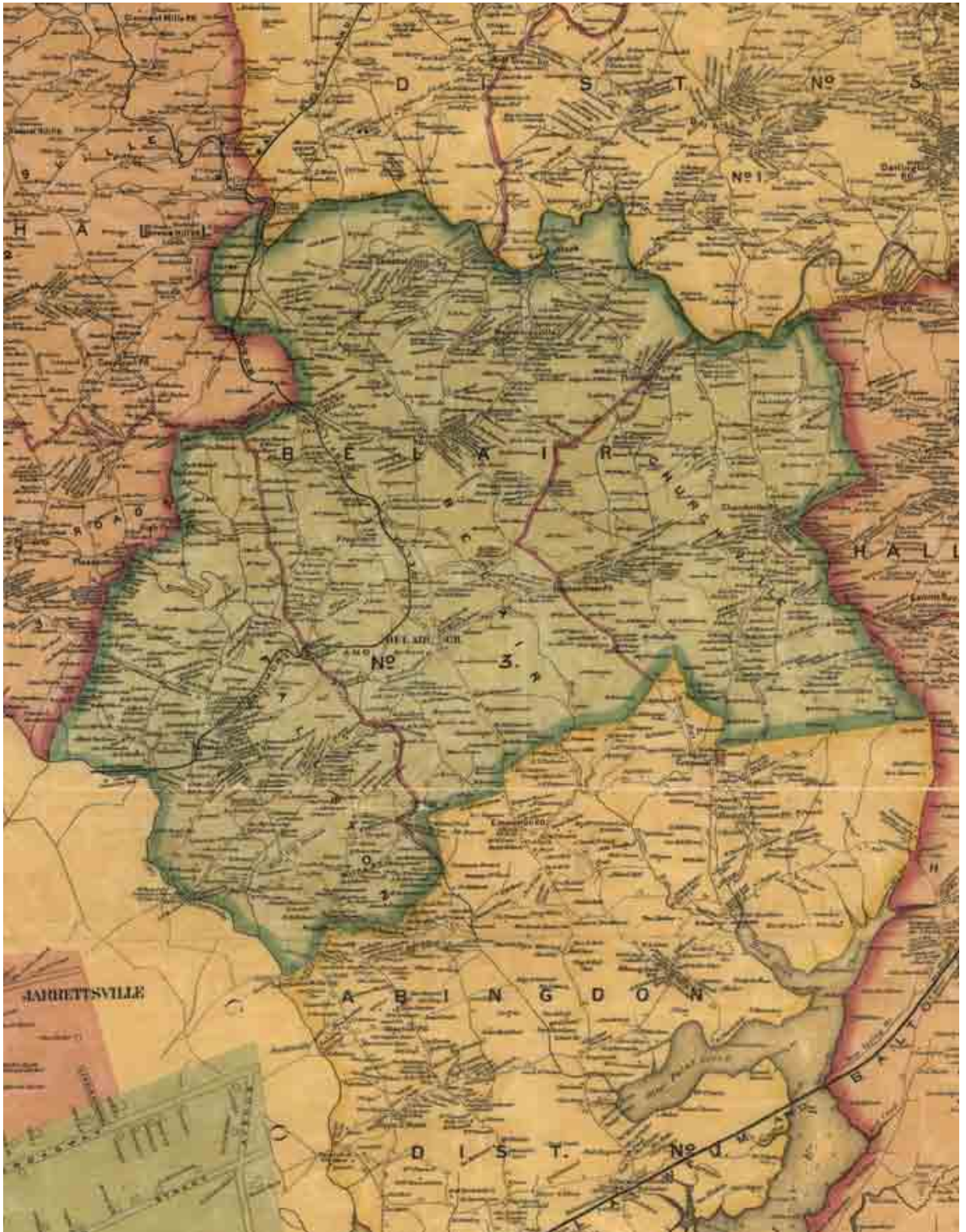


# Abingdon Village





# BELAIR - District #3

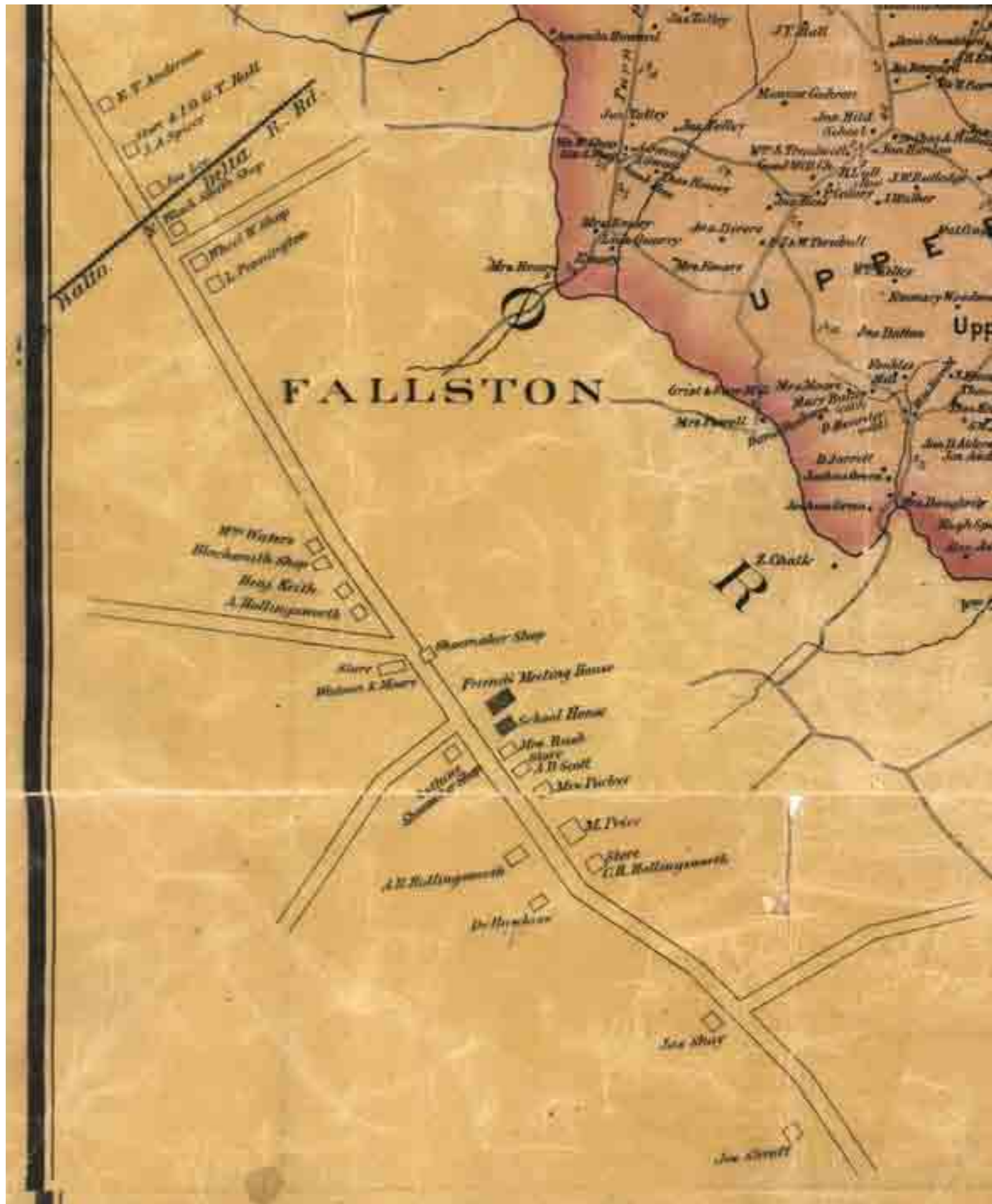




# Belair Village

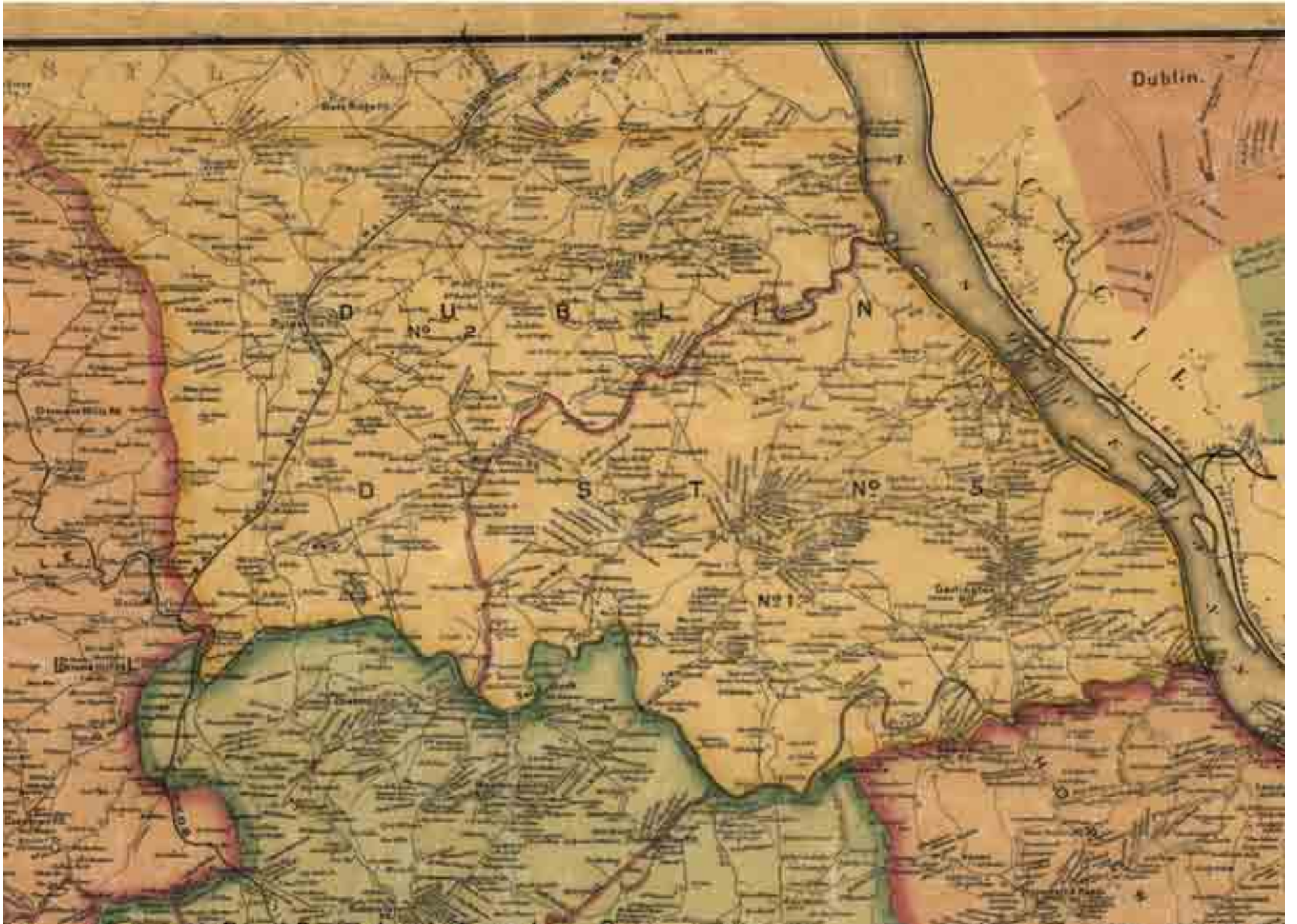


# Fallston Village

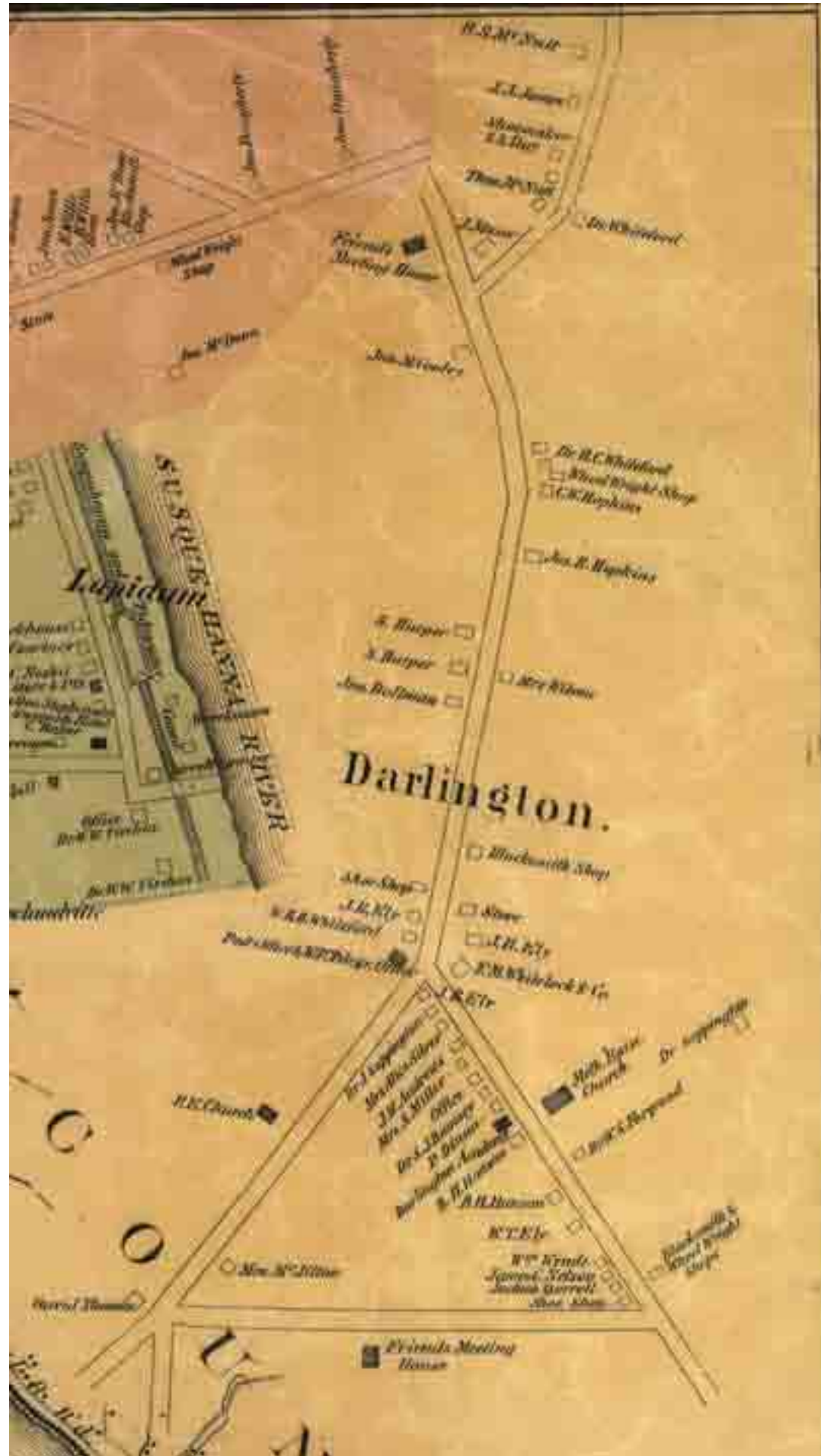




# DUBLIN - District #5



# Darlington Village



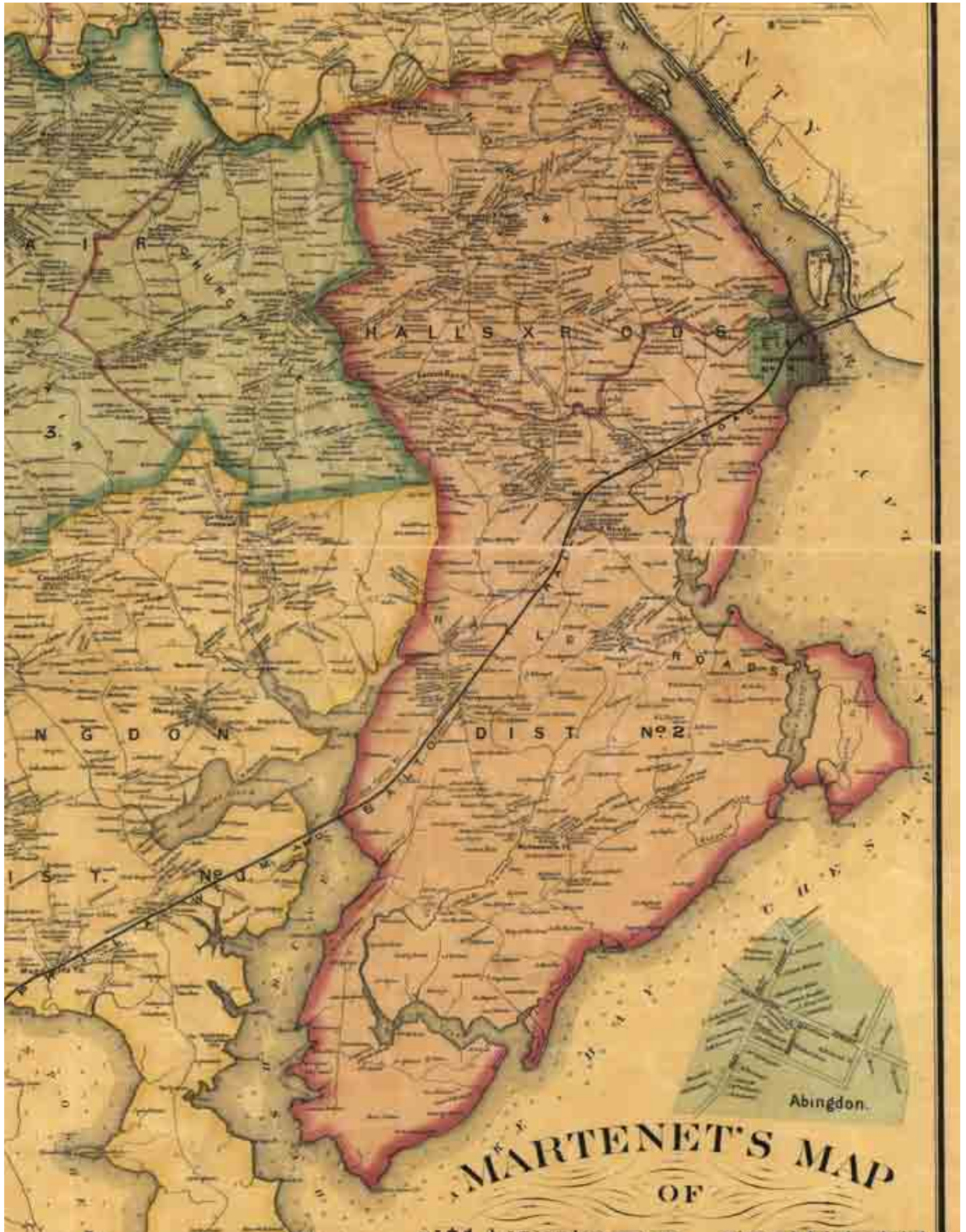


# Dublin Village



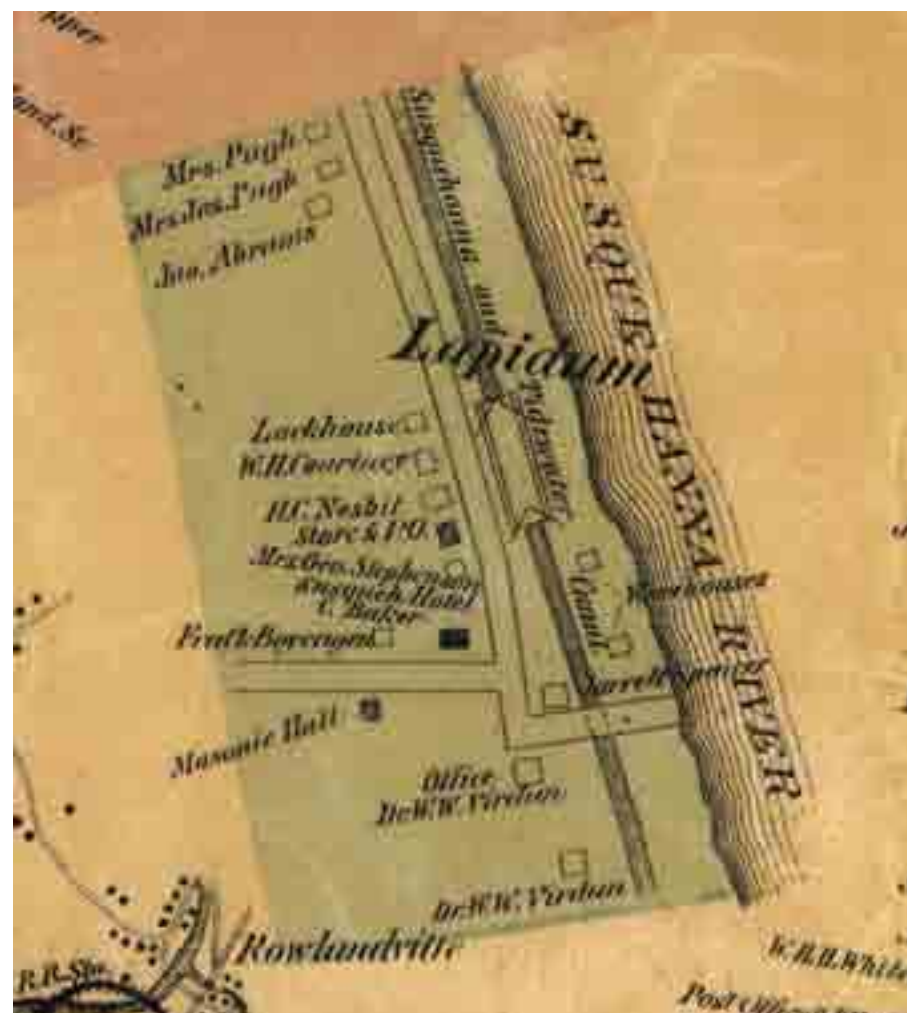
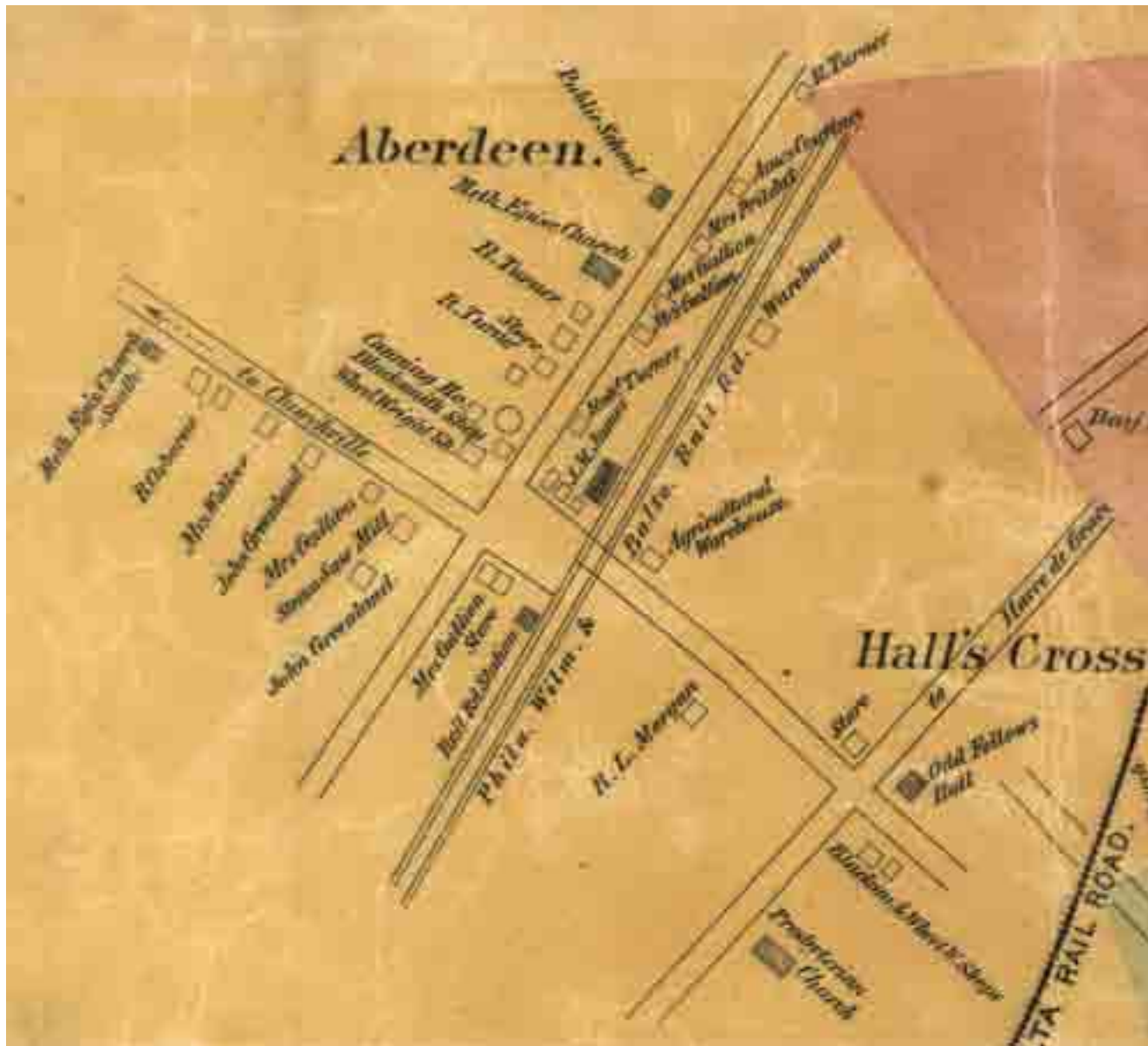


# HALLS CROSS ROADS - District #2



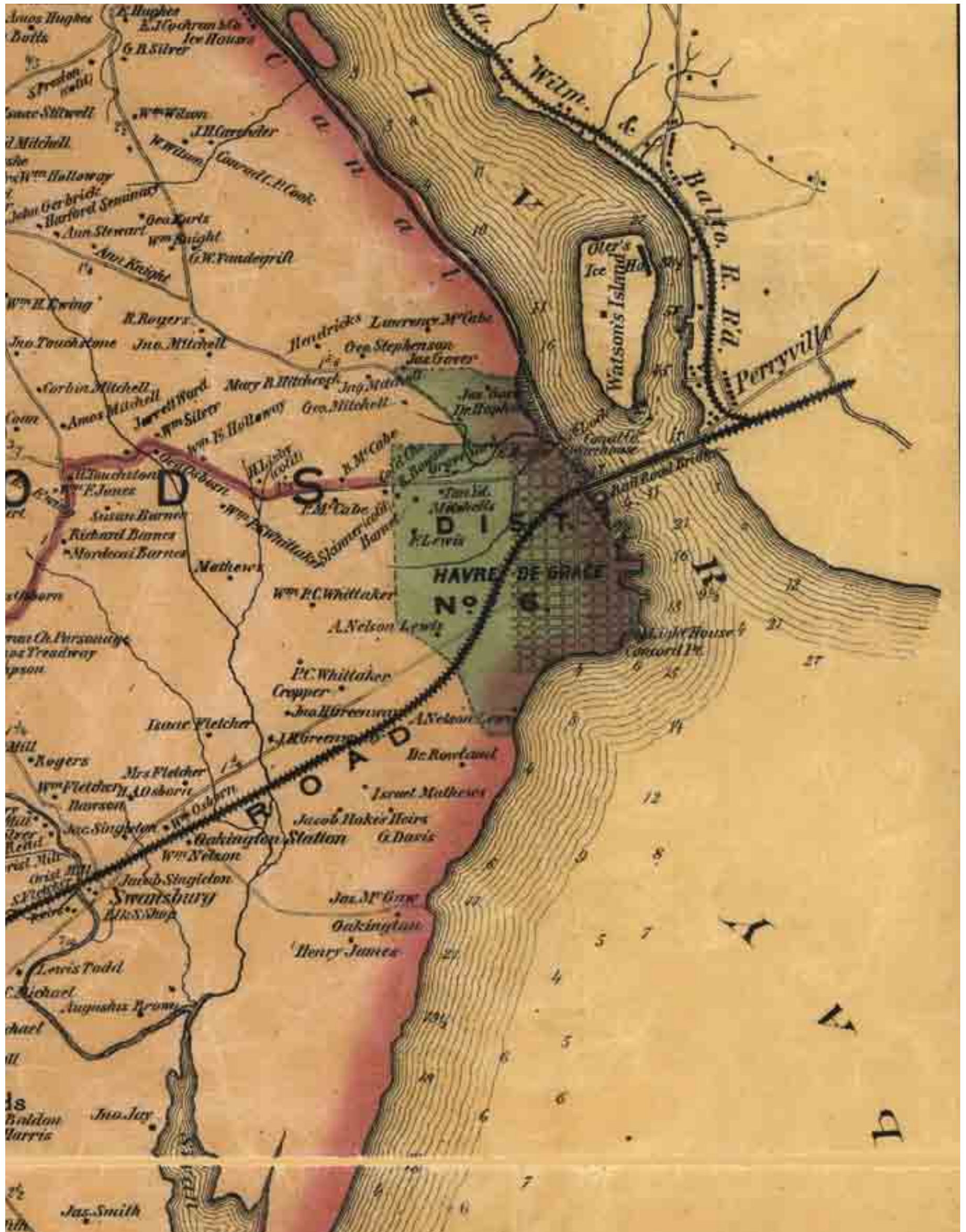


# Aberdeen & Lapidum Villages



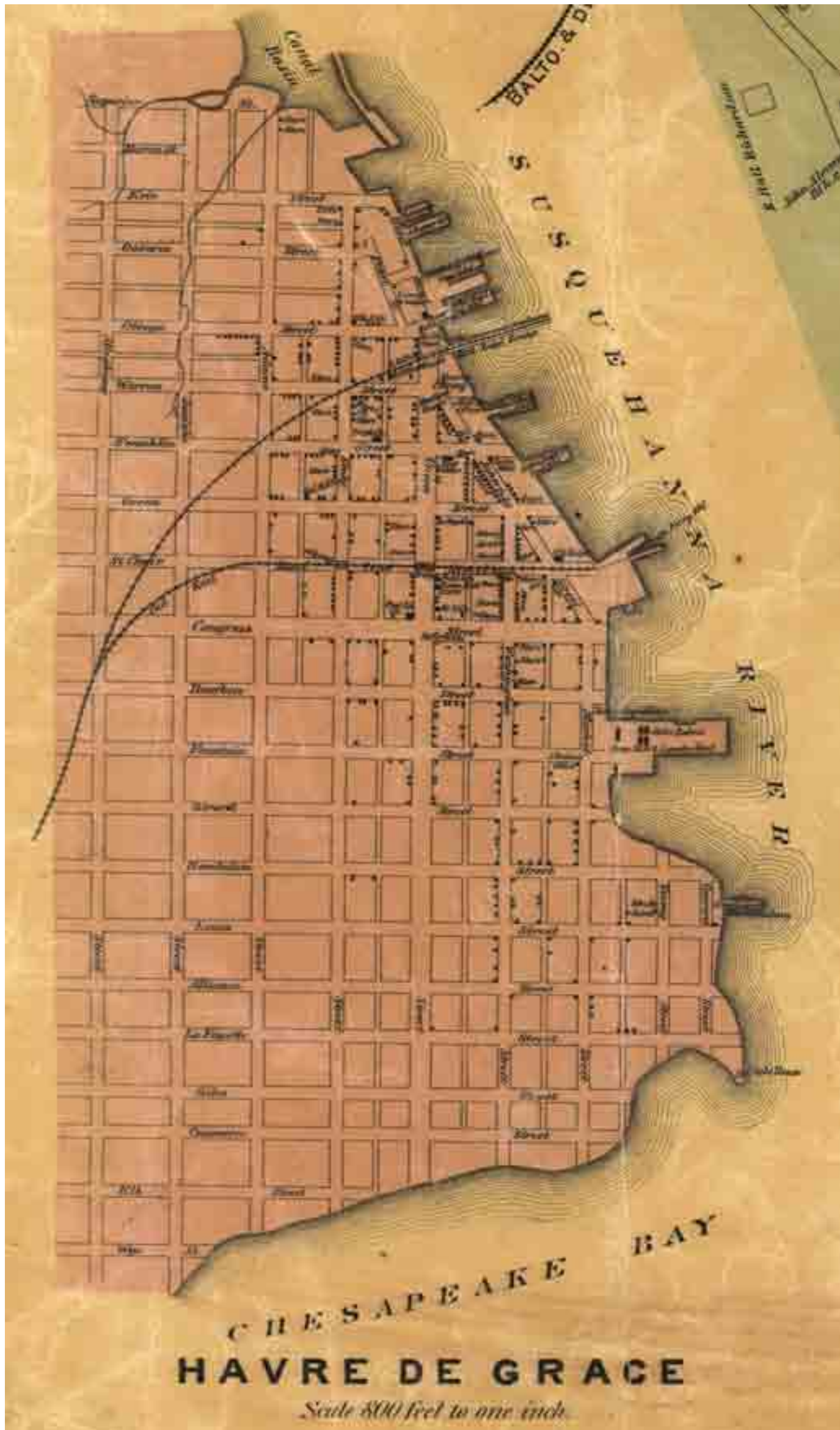


# HAVRE DE GRACE - District #6





# Havre De Grace Village



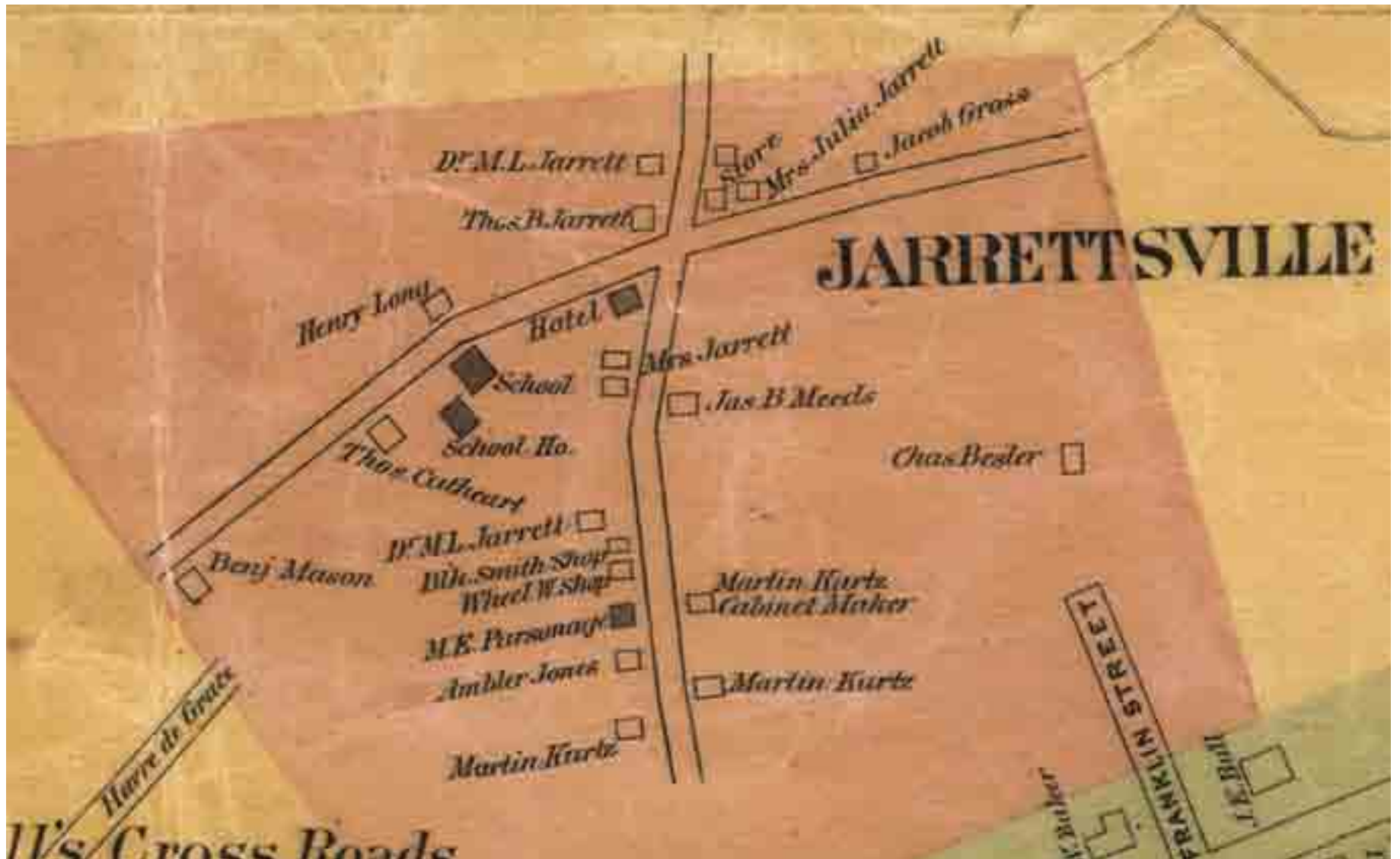


# MARSHALL - District #4





# Jarrettsville Village





# 1878 Map of Harford County

