Atlas of
Lewis County, NewYork
1875

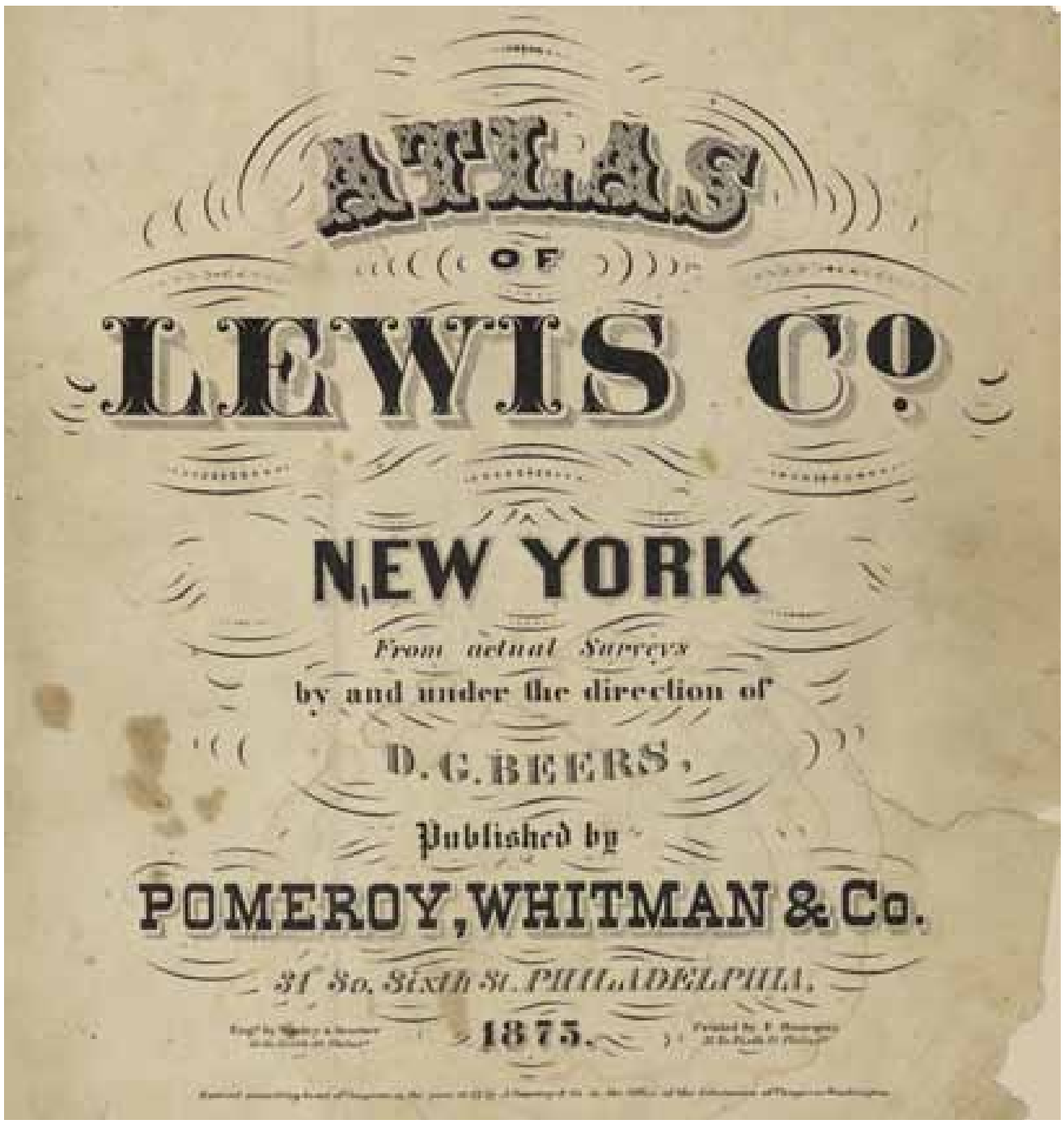

Towns in Lewis County, 1875:

CROGHAN	LEWIS	NEW BREMEN
DENMARK	LEYDEN	OSCEOLA
DIANA	LOWVILLE	PINCKNEY
GREIG	LYONSDALE	TURIN
HARRISBURGH	MARTINSBURGH	WATSON
HIGHMARKET	MONTAGUE	WEST TURIN

A very nearly complete copy of the 1875 county atlas showing the names and locations of 1000s of houses, businesses, churches and schools. ***Note: One original page, showing the village of Greig, is missing.***

Edition of September, 2016
© Old Maps PO Box 54 West Chesterfield, NH 03466
www.old-maps.com

Map of Lewis County - 1875

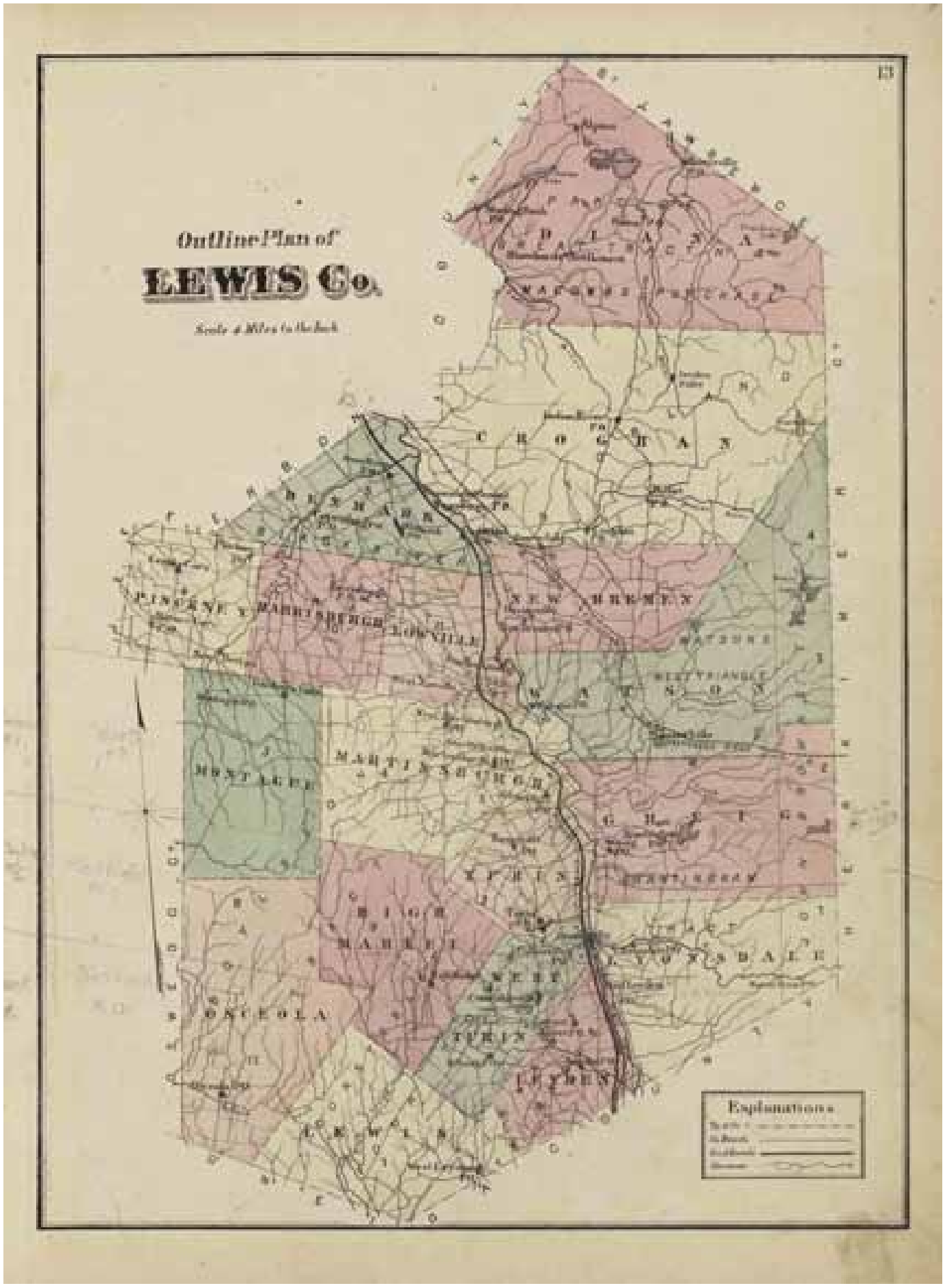

The original atlas is a hardbound book, measuring about 12” x 15”.

Note: Beers Atlases have unusual pagination. The original 1800s publishers omitted page numbers for reasons unknown to us. This is the complete scanned Atlas as recieved from the Library of Congress.

Our copy of this atlas is missing the original page 32, Greig Village.

 ©2016 Old Maps West Chesterfield, NH 03466 www.old-maps.com

ATLAS

OF

LEWIS Co.

NEW YORK

From actual Surveys

by and under the direction of

D. G. BEERS,

Published by

POMEROY, WHITMAN & Co.

31 So. Sixth St. PHILADELPHIA,

Engd by Worley & Bracher
31 So. Sixth St. Philad.

1875.

Printed by F. Bourquin
31 So. Sixth St. Philad.

Entered according to act of Congress in the year 1875 by A Pomeroy & Co. in the Office of the Librarian of Congress Washington

INDEX.

TOWNS.

CROGHAN ..... Page 16
DENMARK ..... " 25
DIANA ..... " 29
GREIG ..... " 33
HARRISBURGH ..... " 35
HIGHMARKET ..... " 37
LEWIS ..... " 39
LEYDEN ..... " 41
LOWVILLE ..... " 45
LYONSDALE ..... " 53
MARTINSBURGH ..... " 56
MONTAGUE ..... " 59
NEW BREMEN ..... " 61
OSCEOLA ..... " 65
PINCKNEY ..... " 67
TURIN ..... " 69
WATSON ..... " 74
WEST TURIN ..... " 78

VILLAGES.	TOWNS IN WHICH LOCATED.		
BARNES' CORNERS	Pinckney	Page	65
BEAVER FALLS	Crogran and New Bremen	"	20
COLLINSVILLE	West Turin	"	78
CONSTABLEVILLE	West Turin	"	79
COPENHAGEN	Denmark	"	21
CROGHAN	Crogran and New Bremen	"	20
DEER RIVER	Denmark	"	24
DENMARK	Denmark	"	24
GLENSDALE	Martinsburgh	"	57
GREIG	Greig	"	33
HARRISVILLE	Diana	"	29
HOUSEVILLE	Turin	"	69
JERDEN FALLS	Crogran	"	20
LOWVILLE	Lowville	"	45
LYONS' FALLS	West Turin	"	79
MARTINSBURGH	Martinsburgh	"	57
NEW BREMEN	New Bremen	"	59
OSCEOLA	Osceola	"	65
PORT LEYDEN	Leyden and Lyonsdale	"	43
STERLING BUSH	Diana	"	29
TALCOTTVILLE	Leyden	"	41
TURIN	Turin	"	71
WEST LEYDEN	Lewis	"	82
WEST MARTINSBURGH	Martinsburgh	"	57

UNITED STATES ..... Page 6 & 7
NEW YORK STATE ..... " 10 & 11
COUNTY OUTLINE ..... " 13
DISTANCE TABLE ..... " 4
POST OFFICES ..... " 4
STATISTICS ..... " 4

 ©2016 Old Maps West Chesterfield, NH 03466 www.old-maps.com

TOWNS OF LEWIS CO., THEIR ORIGIN & DATES OF ORGANIZATION.

TOWNS.	DATE OF ORGANIZATION.	FROM WHAT TOWNS TAKEN.	FROM WHOM OR FROM WHAT NAMED.
Croghan	April 5, 1841.	Watson and Diana	Col. George Croghan.
Denmark	April 3, 1807.	Harrisburgh	Kingdom of Denmark.
Diana	April 20, 1830.	Watson	Goddess of Huntsmen.
Greig*	Mar. 1, 1828.	Watson	Hon. John Greig.
Harrisburgh	Feb. 22, 1803.	Lowville, Champion and Mexico	Hon. William Harrison.
High Market	Nov. 11, 1852.	West Turin	
Lewis	Nov. 11, 1852.	Leyden and West Turin	County of Lewis.
Leyden	Mar. 11, 1797.	Steuben	Leyden in Holland.
Lowville	Mar. 14, 1800.	Mexico	Nicholas Low.
Lyonsdale	Nov. 28, 1873.	Greig	Caleb Lyon, Sr.
Martinsburgh	Feb. 22, 1803.	Turin	Gen Walter Martin.
Montague	Nov. 14, 1850.	West Turin	Miss Mary Montague Boleyport.
New Bremen	Mar. 31, 1848.	Watson and Croghan	Bremen in Germany.
Osceola	Feb. 28, 1844.	West Turin	Osceola a Seminole Chief.
Pinckney	Feb. 12, 1808.	Harrisburgh and Redman	Charles C. Pinckney.
Turin	Mar. 14, 1800.	Mexico	Turin in Italy.
Watson	Mar. 30, 1821.		James Watson.
West Turin	Mar. 25, 1830.		From west part of Turin.

*First named Brantingham from Thomas H. Brantingham, owner of the Brantingham Tract, changed to Greig, Feb. 20, 1832.

TABLE OF DISTANCES.

Showing the Distances in Miles and Tenths of Miles, measured on the nearest Public Road between the principal Villages.

	Barnes' Corners.	Collinsville.	Constableville.	Copenhagen.	Croghan.	Dayansville.	Deer River.	Denmark.	Greig.	Harrisburgh.	Harrisville.	High Market.	Houseville.	Independence River P.O.	Indian River P.O.	Leyden.	Lowville.	Lyonsdale.	Martinsburgh.	Montague P.O.	Osceola.	Port Leyden.	Sterling Bush.	Turin.	Watson.	West Leyden.	West Martinsburgh.
Barnes' Corners																											
Collinsville	29.2																										
Constableville	32.1	4.6																									
Copenhagen	9.5	24.7	27.6																								
Croghan	27.1	24.2	27.1	17.6																							
Dayansville	22.1	18.8	21.7	16.6	5.6																						
Deer River	14.8	25.1	28.0	8.2	12.5	18.8																					
Denmark	13.0	22.5	25.4	5.5	12.6	12.0	2.0																				
Greig	23.8	6.5	10.2	22.5	19.8	14.8	23.5	20.4																			
Harrisburgh P. O.	13.5	19.8	22.7	5.2	14.1	11.5	8.2	4.6	18.4																		
Harrisville	47.5	44.5	47.2	34.2	30.1	25.5	29.8	29.0	33.5	34.8																	
High Market	29.0	9.2	5.2	29.2	27.6	22.4	29.7	26.1	15.5	23.4	47.5																
Houseville	25.1	6.6	8.9	19.7	16.5	12.8	19.1	19.5	6.7	12.8	26.8	9.6															
Independence River P. O.	26.6	14.7	15.4	21.6	11.6	16.4	20.2	17.6	8.5	18.6	31.1	20.8	11.5														
Indian River P. O.	22.8	20.6	22.1	23.5	5.8	11.5	16.6	16.6	23.6	20.2	14.5	32.6	24.6	16.8													
Leyden	24.1	2.7	4.1	30.6	29.5	24.1	30.4	27.8	11.8	23.1	48.6	9.8	11.5	20.4	33.5												
Lowville	17.0	15.8	18.8	12.6	10.4	6.0	11.2	8.4	11.8	7.6	30.5	17.8	7.8	9.0	16.5	19.5											
Lyonsdale	22.7	4.5	3.4	29.2	27.4	21.8	29.8	26.7	7.2	23.1	47.1	14.1	9.8	14.7	22.8	8.2	17.5										
Martinsburgh	20.1	10.2	13.1	13.6	12.9	8.6	14.5	12.5	8.1	10.7	33.6	13.8	4.5	9.8	19.7	12.5	3.7	14.6									
Montague P. O.	8.4	21.4	24.5	8.6	20.0	15.7	14.7	12.1	20.0	8.5	40.6	20.2	15.4	19.6	26.8	26.7	10.1	24.8	12.7								
Osceola	32.1	26.0	22.6	34.4	37.4	32.2	37.8	33.0	32.4	29.2	57.2	21.0	25.2	35.7	41.4	24.5	27.2	31.4	24.4	37.6							
Port Leyden	22.6	5.4	3.8	28.1	27.2	21.8	28.5	25.8	7.5	23.2	47.8	11.1	5.7	18.9	33.1	4.5	17.2	4.0	12.4	24.8	27.8						
Sterling Bush	29.6	40.0	42.6	29.1	27.0	27.4	16.0	18.6	39.0	24.2	18.6	44.7	33.8	38.2	20.6	46.4	27.2	34.8	30.5	33.7	53.6	44.2					
Turin	27.6	2.5	5.6	22.8	22.4	17.6	23.8	20.7	6.6	19.6	42.5	3.1	4.2	14.4	28.2	7.1	12.5	4.8	8.4	19.6	27.0	5.7	29.8				
Watson	20.2	14.2	17.1	15.2	10.6	4.6	14.1	11.0	8.8	10.7	30.1	17.8	6.2	3.8	15.8	19.1	3.3	17.6	4.0	12.8	28.4	17.5	30.4	12.4			
West Leyden	38.7	12.6	8.8	26.4	32.5	30.5	36.8	34.2	19.0	31.5	56.4	10.1	17.1	28.2	41.7	8.4	22.6	16.4	21.8	30.2	16.1	12.8	51.8	13.8	25.8		
West Martinsburgh	16.6	12.6	15.5	12.1	18.1	7.7	13.1	10.5	11.2	7.2	33.2	16.2	6.6	11.2	18.8	17.9	2.7	16.1	3.5	8.8	24.4	10.6	23.1	19.8	5.1	24.1	

POST OFFICES LEWIS COUNTY, N. Y.

NAMES.	TOWNS.	NAMES.	TOWNS.
Barnes' Corners	Pinckney.	Lowville	Lowville.
Belfort	Croghan.	Leyden	Leyden.
Beaver Falls	"	Locust Grove	"
Brantingham	Greig.	Lyonsdale	Lyonsdale.
Castorland	Denmark.	Lyon's Falls	West Turin.
Copenhagen	"	Martinsburgh	Martinsburgh.
Constableville	West Turin.	Montague	Montague.
Collinsville	"	Mohawk	West Turin.
Chase's Lake	Watson.	Moose River	Lyonsdale.
Croghan	Croghan.	Naumburgh	Croghan.
Deer River	Denmark.	New Bremen	New Bremen.
Denmark	"	Osceola	Osceola.
Diana	Diana.	Port Leyden	Leyden.
East Martinsburg	Martinsburgh.	Pinckney	Pinckney.
Glendale	"	Sterling Bush	Diana.
Greig	Greig.	Turin	Turin.
Harrisburgh	Harrisburgh.	Watson	Watson.
Harrisville	Diana.	West Martinsburgh	Martinsburgh.
Houseville	Turin.	West Leyden	Lewis.
Indian River	Croghan.		

POPULATION OF TOWNS AT DIFFERENT PERIODS.

TOWNS.	1800.	1810.	1814.	1820.	1825.	1830.	1835.	1840.	1845.	1850.	1855.	1860.	1865.	1870.
Croghan									1,014	1,135	[illegible]	2,05[illegible]	2,146	2,4[illegible]
Denmark		*	1,495	1,245	1,[illegible]	2,370	2,[illegible]	2,[illegible]	2,5[illegible]	2,8[illegible]	2,[illegible]	2,[illegible]	2,7[illegible]	2,[illegible]
Diana						[illegible]	4[illegible]	[illegible]	[illegible]	[illegible]	1,1[illegible]	1,4[illegible]	1,6[illegible]	[illegible]
Greig						[illegible]	[illegible]	[illegible]	[illegible]	1,074	1,[illegible]	1,[illegible]	1,[illegible]	[illegible]
Harrisburgh		*	[illegible]	[illegible]	[illegible]	71[illegible]	[illegible]	[illegible]	[illegible]	1,[illegible]	1,[illegible]	1,[illegible]	1,[illegible]	1,[illegible]
High Market											1,[illegible]	1,170	1,[illegible]	1,[illegible]
Lewis											1,[illegible]	1,[illegible]	1,[illegible]	1,[illegible]
Leyden	[illegible]	*	[illegible]	1,[illegible]	1,[illegible]	1,[illegible]	1,[illegible]	2,4[illegible]	1,[illegible]	2,[illegible]	1,[illegible]	1,[illegible]	1,[illegible]	2,[illegible]
Lowville	[illegible]	*	1,[illegible]	1,[illegible]	2,1[illegible]	2,[illegible]	2,[illegible]	2,[illegible]	2,1[illegible]	2,[illegible]	2,[illegible]	2,[illegible]	2,[illegible]	2,[illegible]
Lyonsdale														
Martinsburgh		*	[illegible]	1,4[illegible]	1,[illegible]	2,[illegible]	2,[illegible]	2,[illegible]	2,408	2,[illegible]	2,[illegible]	2,[illegible]	2,[illegible]	2,[illegible]
Montague											[illegible]	[illegible]	[illegible]	[illegible]
New Bremen										1,[illegible]	1,[illegible]	1,[illegible]	1,[illegible]	1,[illegible]
Osceola									[illegible]	[illegible]	[illegible]	[illegible]	[illegible]	[illegible]
Pinckney		*	[illegible]	[illegible]	[illegible]	[illegible]	[illegible]	[illegible]	[illegible]	1,[illegible]	1,[illegible]	1,[illegible]	1,[illegible]	1,[illegible]
Turin	440	*	1,[illegible]	1,812	2,[illegible]	1,[illegible]	1,[illegible]	1,[illegible]	1,[illegible]	1,[illegible]	1,[illegible]	1,[illegible]	1,[illegible]	1,[illegible]
Watson					[illegible]	[illegible]	1,[illegible]	1,[illegible]	2,[illegible]	1,[illegible]	[illegible]	1,[illegible]	[illegible]	1,[illegible]
West Turin						1,[illegible]	1,[illegible]	2,[illegible]	1,[illegible]	[illegible]	2,47[illegible]	2,4[illegible]	2,1[illegible]	2,1[illegible]
Total	1,[illegible]	6,[illegible]	[illegible]	[illegible]	11,[illegible]	15,[illegible]	16,[illegible]	17,[illegible]	20,[illegible]	24,5[illegible]	25,[illegible]	28,[illegible]	27,[illegible]	28,[illegible]

*Not separately reported.

 ©2016 Old Maps West Chesterfield, NH 03466 www.old-maps.com

MAP OF THE
UNITED STATES

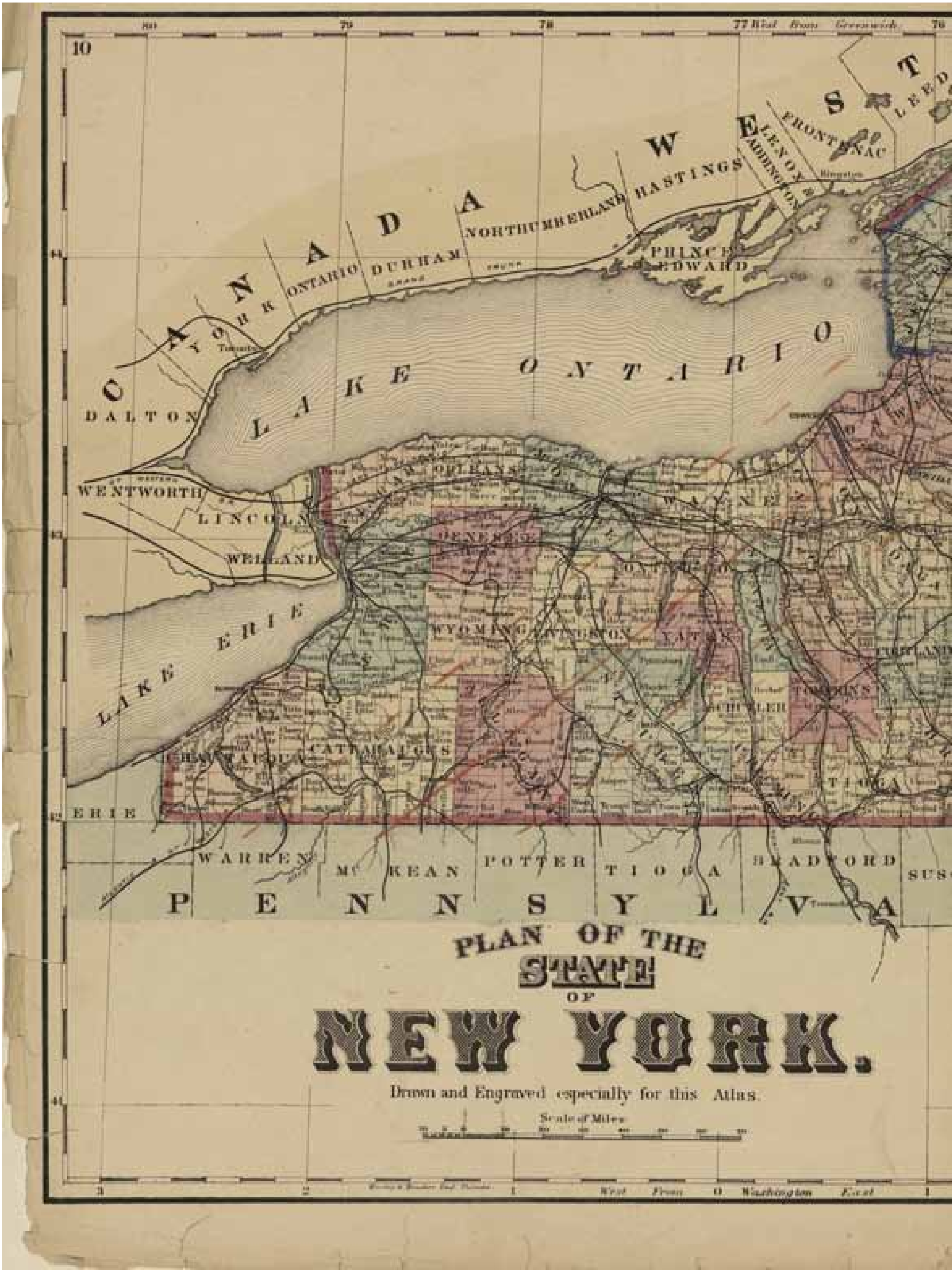

 ©2016 Old Maps West Chesterfield, NH 03466 www.old-maps.com

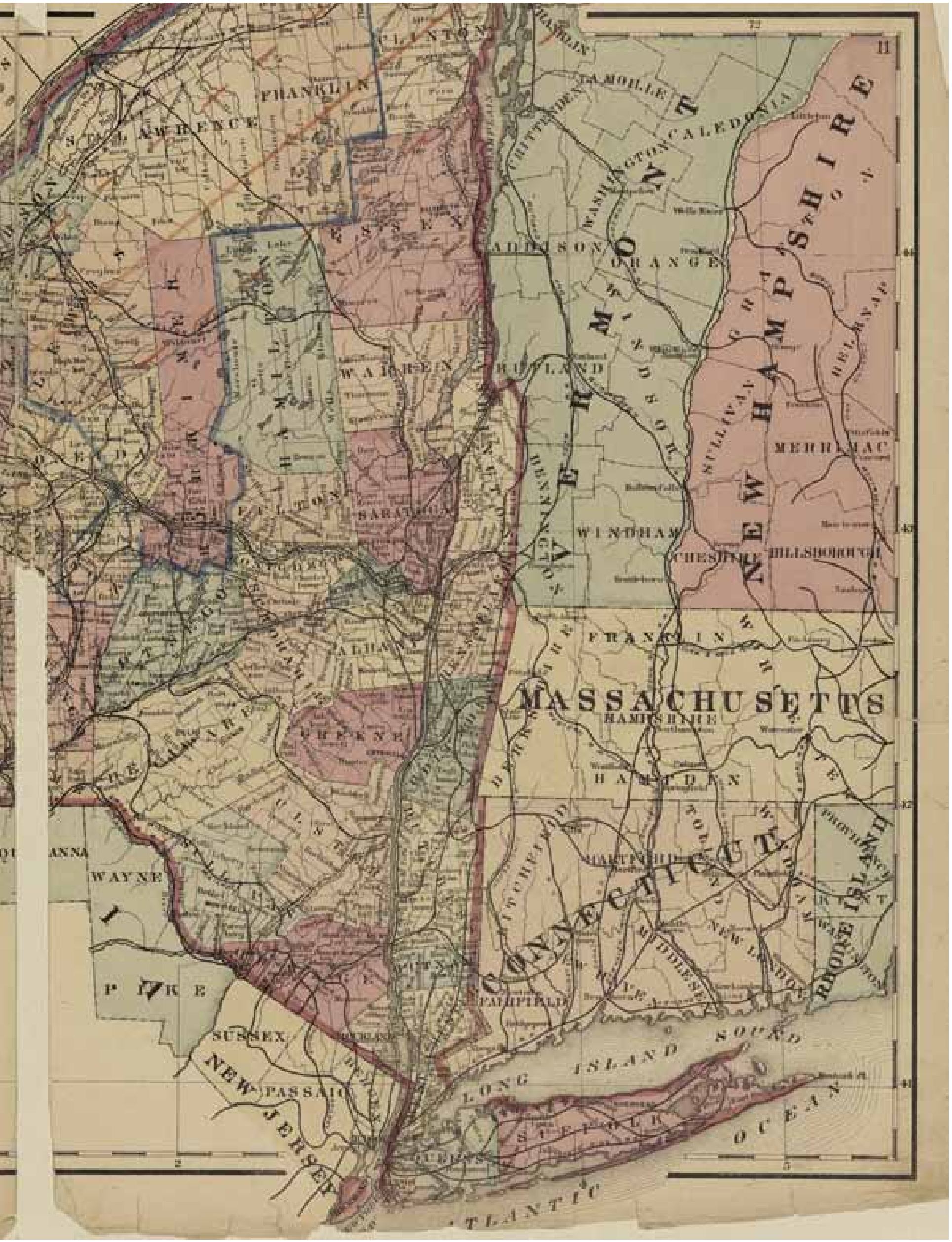
CLINTON
FRANKLIN
ST. LAWRENCE
ESSEX
LAMOILLE
CALEDONIA
WASHINGTON
ADDISON
ORANGE
WARREN
RUTLAND
SARATOGA
WINDHAM
CHESHIRE
HILLSBOROUGH
MERRIMAC
NEW HAMPSHIRE
FRANKLIN
MASSACHUSETTS
HAMPSHIRE
HAMPDEN
GREENE
WAYNE
PIKE
SUSSEX
NEW JERSEY
PASSAIC
CONNECTICUT
FAIRFIELD
NEW LONDON
RHODE ISLAND
LONG ISLAND SOUND
SUFFOLK
OCEAN
ATLANTIC

Outline Plan of LEWIS Co.

Scale 4 Miles to the Inch

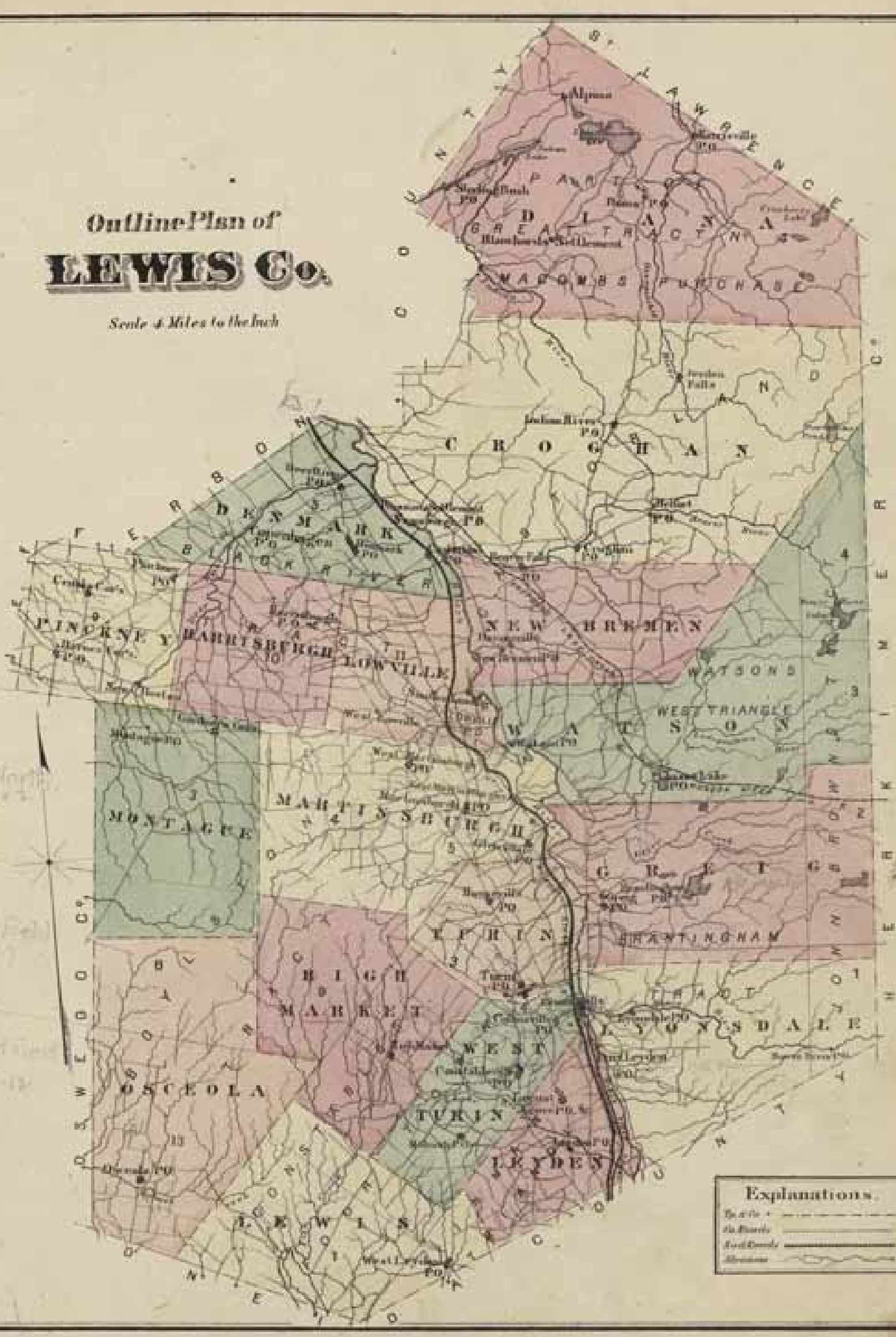

 ©2016 Old Maps West Chesterfield, NH 03466 www.old-maps.com

This Page Intentionally Left Blank

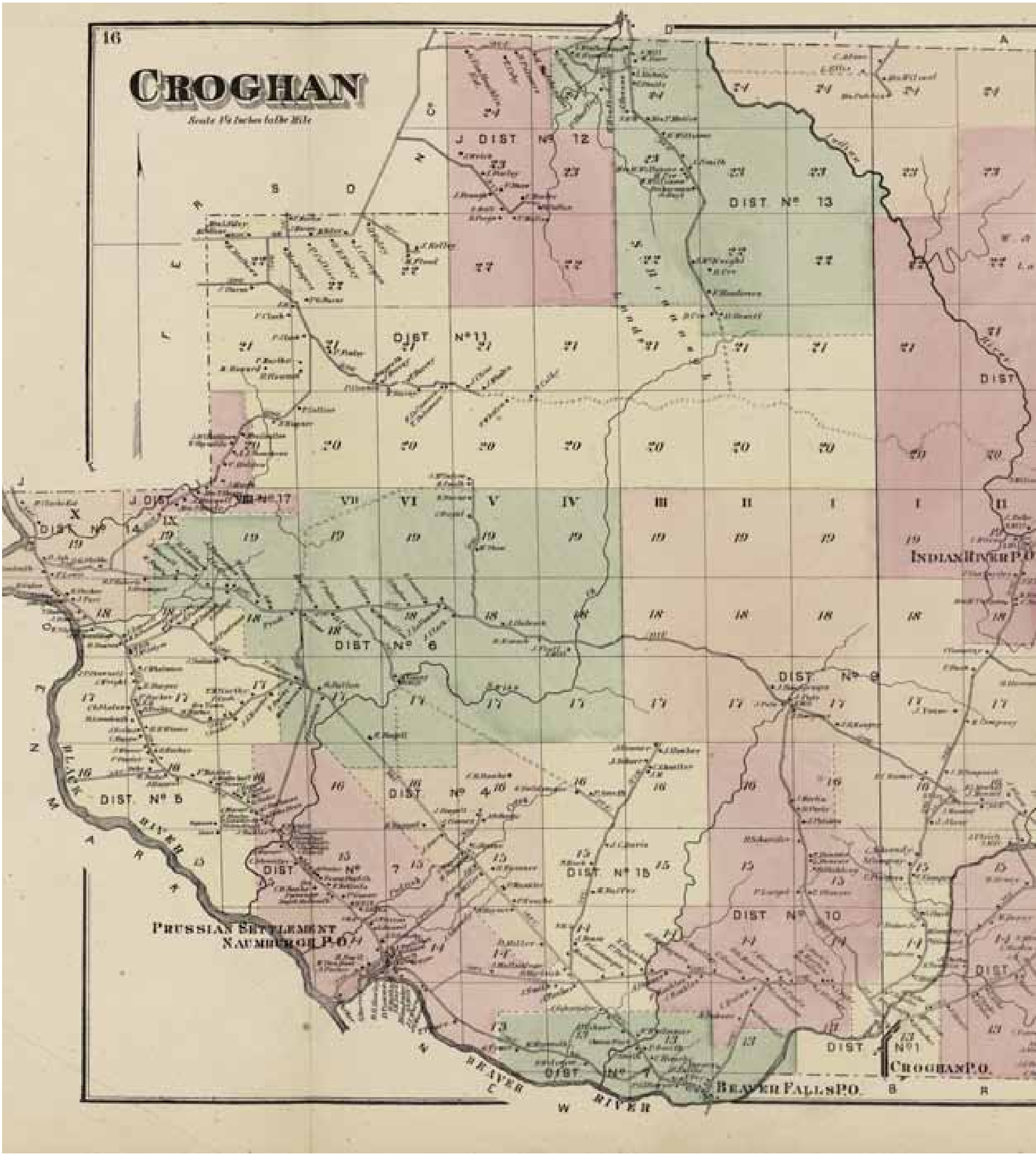

 ©2016 Old Maps West Chesterfield, NH 03466 www.old-maps.com

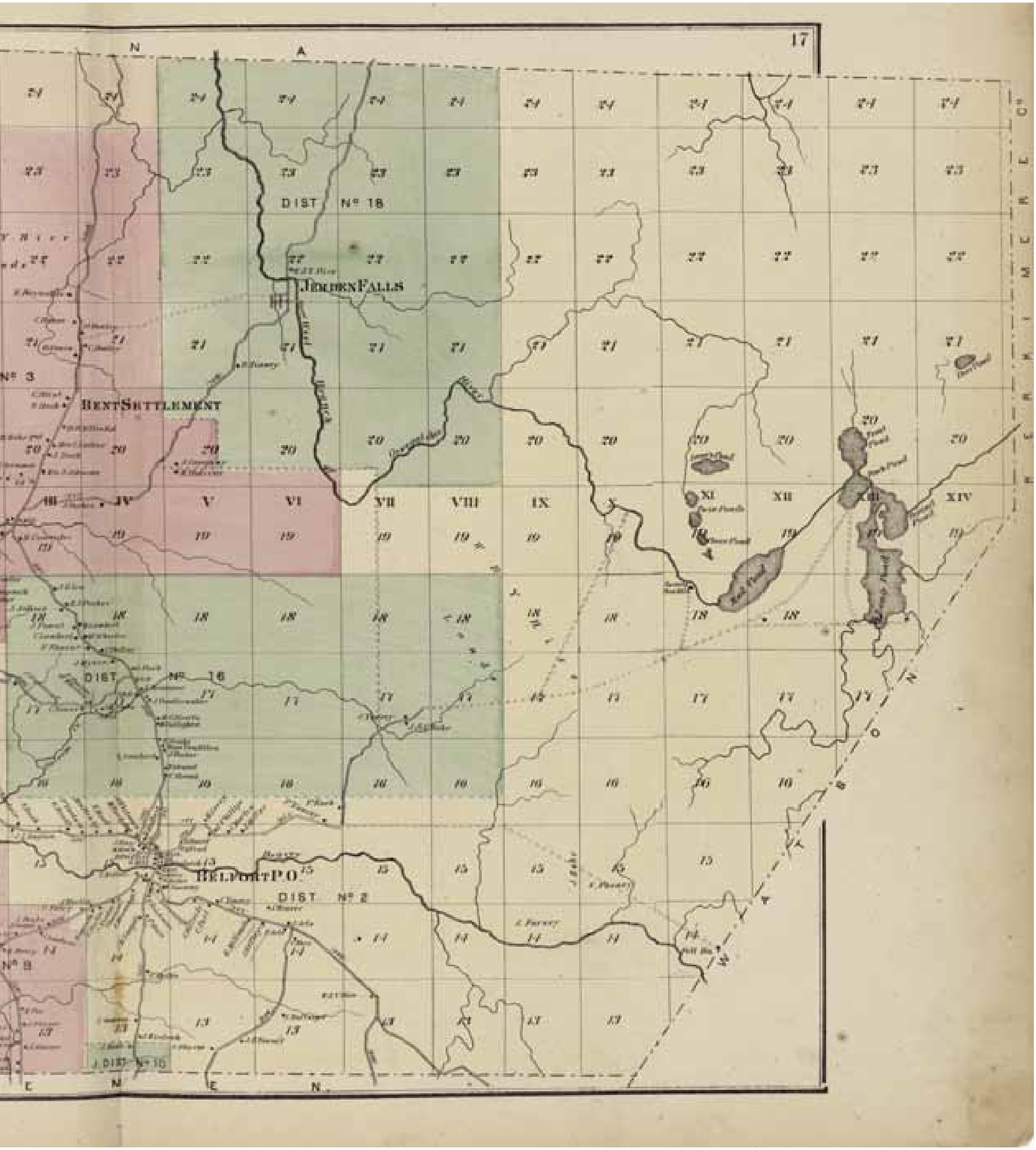
17
DIST Nº 18
JEMDEN FALLS
BENT SETTLEMENT
DIST Nº 16
BELFORT P.O.
DIST Nº 2
Nº 3
Nº 9
J. DIST Nº 10
N
A
E
M
E
N

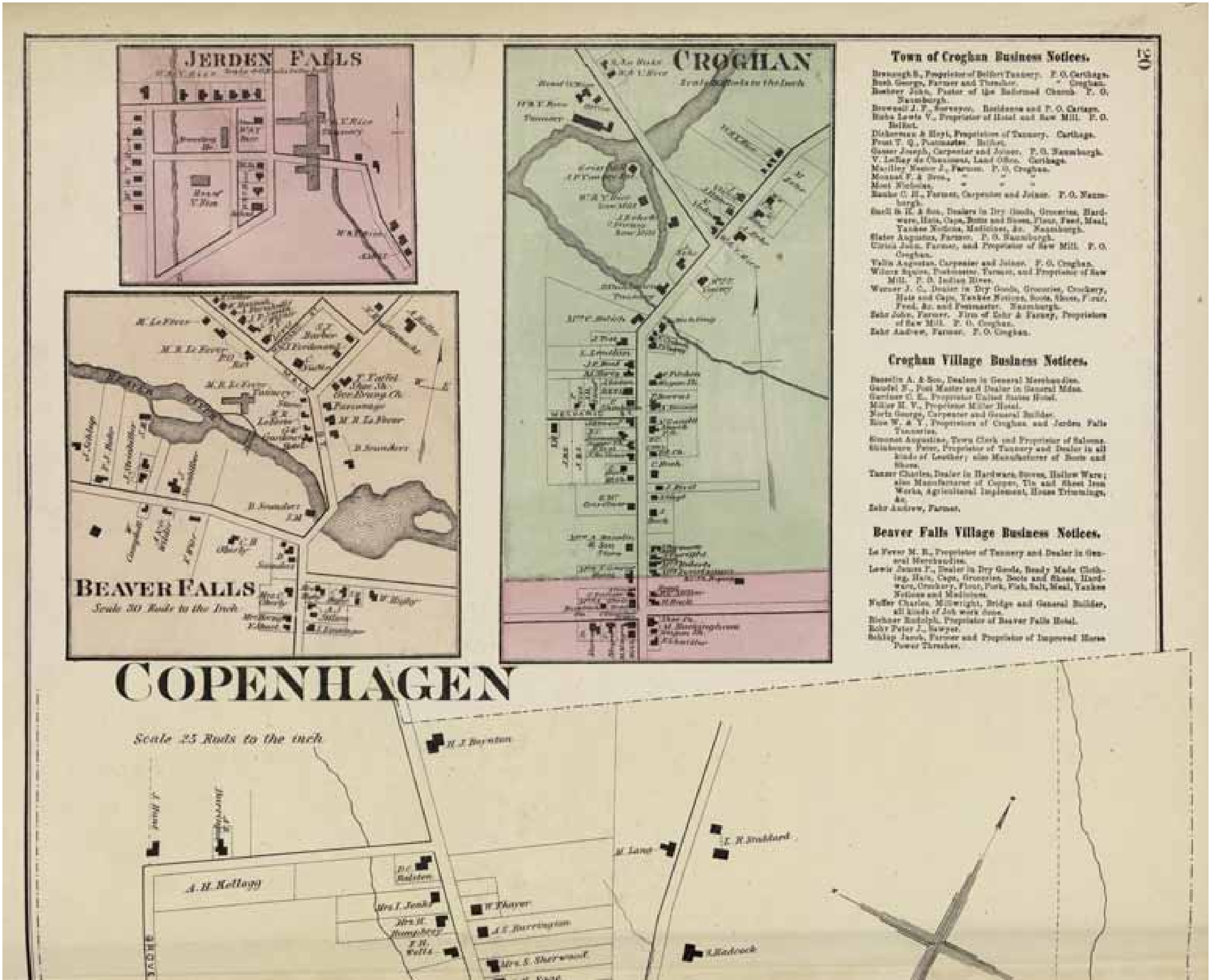
JERDEN FALLS
CROGHAN
Scale 30 Rods to the Inch
BEAVER FALLS
Scale 30 Rods to the Inch
COPENHAGEN
Scale 25 Rods to the inch
H. J. Boynton
A. H. Kellogg
W. Thayer
A. S. Burrington
Mrs. S. Sherwood
M. Lang
L. R. Stoddard
S. Hadcock
20
Town of Croghan Business Notices.
Brennough S., Proprietor of Belfort Tannery. P. O. Carthage.
Bush George, Farmer and Thresher. " Croghan.
Boehrer John, Pastor of the Reformed Church. P. O. Naumburgh.
Brownell J. F., Surveyor. Residence and P. O. Carthage.
Bisha Lewis V., Proprietor of Hotel and Saw Mill. P. O. Belfort.
Dickerman & Hoyt, Proprietors of Tannery. Carthage.
Frost T. Q., Postmaster. Belfort.
Gasser Joseph, Carpenter and Joiner. P. O. Naumburgh.
V. LeRay de Chaumont, Land Office. Carthage.
Marilley Nestor J., Farmer. P. O. Croghan.
Monnat F. & Bros., " " "
Mont Nicholas, " " "
Ranke C. H., Farmer, Carpenter and Joiner. P. O. Naumburgh.
Snell & H. & Son, Dealers in Dry Goods, Groceries, Hardware, Hats, Caps, Boots and Shoes, Flour, Feed, Meal, Yankee Notions, Medicines, &c. Naumburgh.
Slater Augustus, Farmer. P. O. Naumburgh.
Ulrich John, Farmer, and Proprietor of Saw Mill. P. O. Croghan.
Valin Augustus, Carpenter and Joiner. P. O. Croghan.
Wilcox Squire, Postmaster, Farmer, and Proprietor of Saw Mill. P. O. Indian River.
Warner J. C., Dealer in Dry Goods, Groceries, Crockery, Hats and Caps, Yankee Notions, Boots, Shoes, Flour, Feed, &c. and Postmaster. Naumburgh.
Zehr John, Farmer. Firm of Zehr & Farney, Proprietors of Saw Mill. P. O. Croghan.
Zehr Andrew, Farmer. P. O. Croghan.
Croghan Village Business Notices.
Basselin A. & Son, Dealers in General Merchandise.
Gaudel N., Post Master and Dealer in General Mdse.
Gardner C. E., Proprietor United States Hotel.
Miller H. V., Proprietor Miller Hotel.
Norris George, Carpenter and General Builder.
Rice W. & Y., Proprietors of Croghan and Jerden Falls Tanneries.
Simonet Augustine, Town Clerk and Proprietor of Saloons.
Shinbourn Peter, Proprietor of Tannery and Dealer in all kinds of Leather; also Manufacturer of Boots and Shoes.
Tanner Charles, Dealer in Hardware, Stoves, Hollow Ware; also Manufacturer of Copper, Tin and Sheet Iron Works, Agricultural Implement, House Trimmings, &c.
Zehr Andrew, Farmer.
Beaver Falls Village Business Notices.
Le Fever M. R., Proprietor of Tannery and Dealer in General Merchandise.
Lewis James P., Dealer in Dry Goods, Ready Made Clothing, Hats, Caps, Groceries, Boots and Shoes, Hardware, Crockery, Flour, Pork, Fish, Salt, Meal, Yankee Notions and Medicines.
Nuffer Charles, Millwright, Bridge and General Builder, all kinds of Job work done.
Richner Rudolph, Proprietor of Beaver Falls Hotel.
Rohr Peter J., Sawyer.
Schlup Jacob, Farmer and Proprietor of Improved Horse Power Thresher.

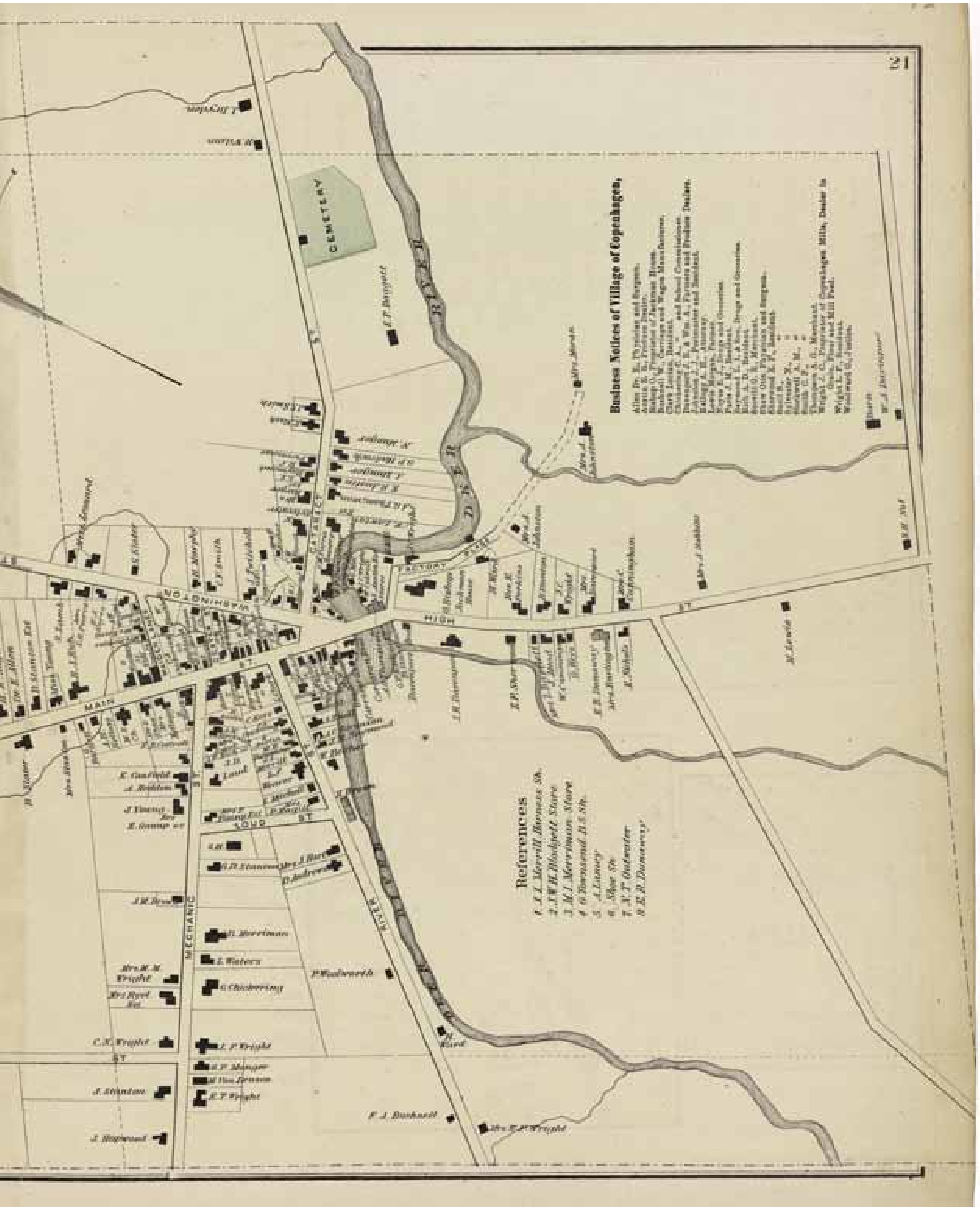
21
Business Notices of Village of Copenhagen,
References
1. J. L. Merrill Harness Sh.
2. J. W. H. Blodgett Store
3. M. I. Merriman Store
4. G. Townsend B. S. Sh.
5. A. Lamey
6. Shoe Sh.
7. N. T. Gutwater
8. E. R. Dunaway
CEMETERY
RIVER
DEER
MAIN
WASHINGTON
HIGH
LOUD
MECHANIC
FACTORY
ST

24

DENMARK

Scale 40 Rods to the inch.

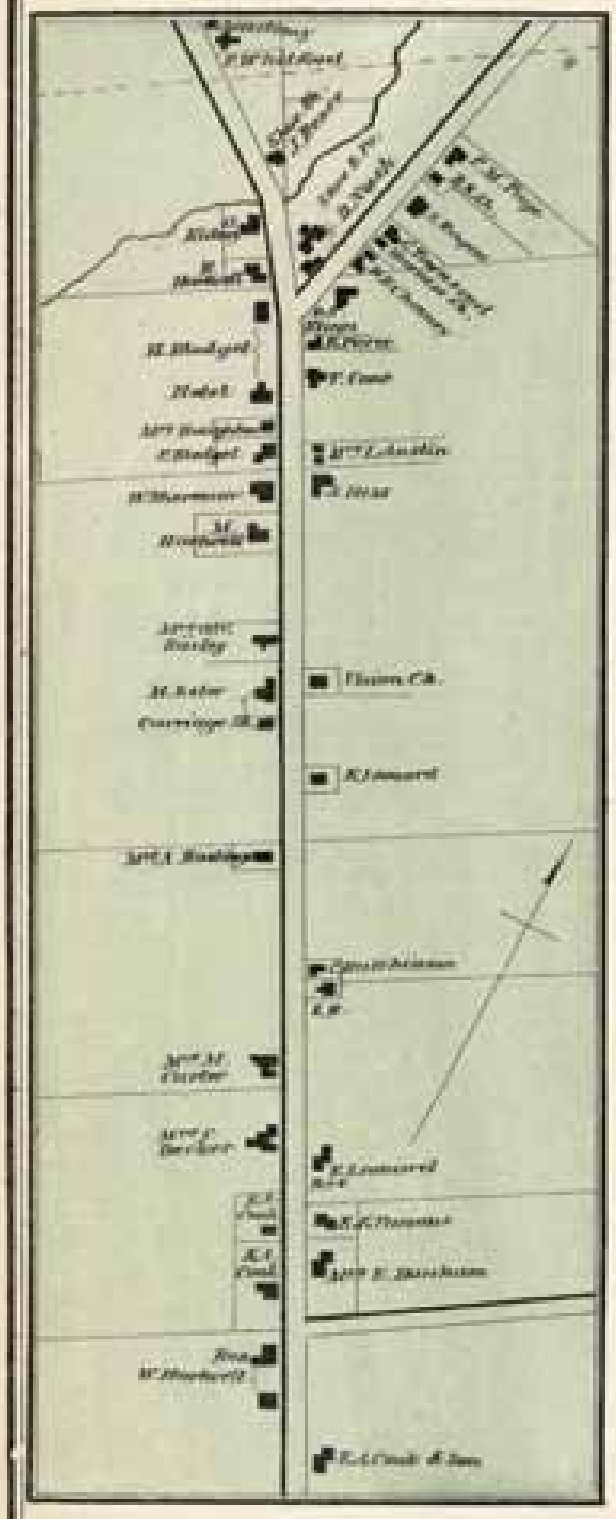

DEER RIVER

Scale 20 Rods to the inch.

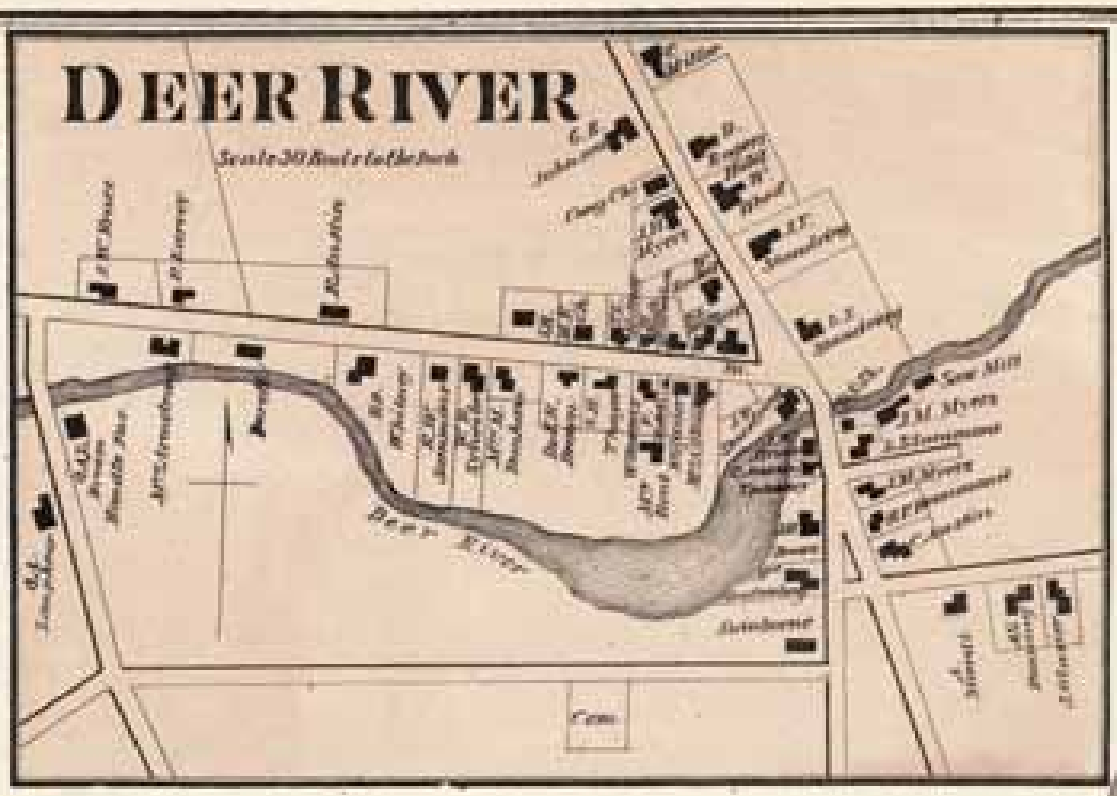

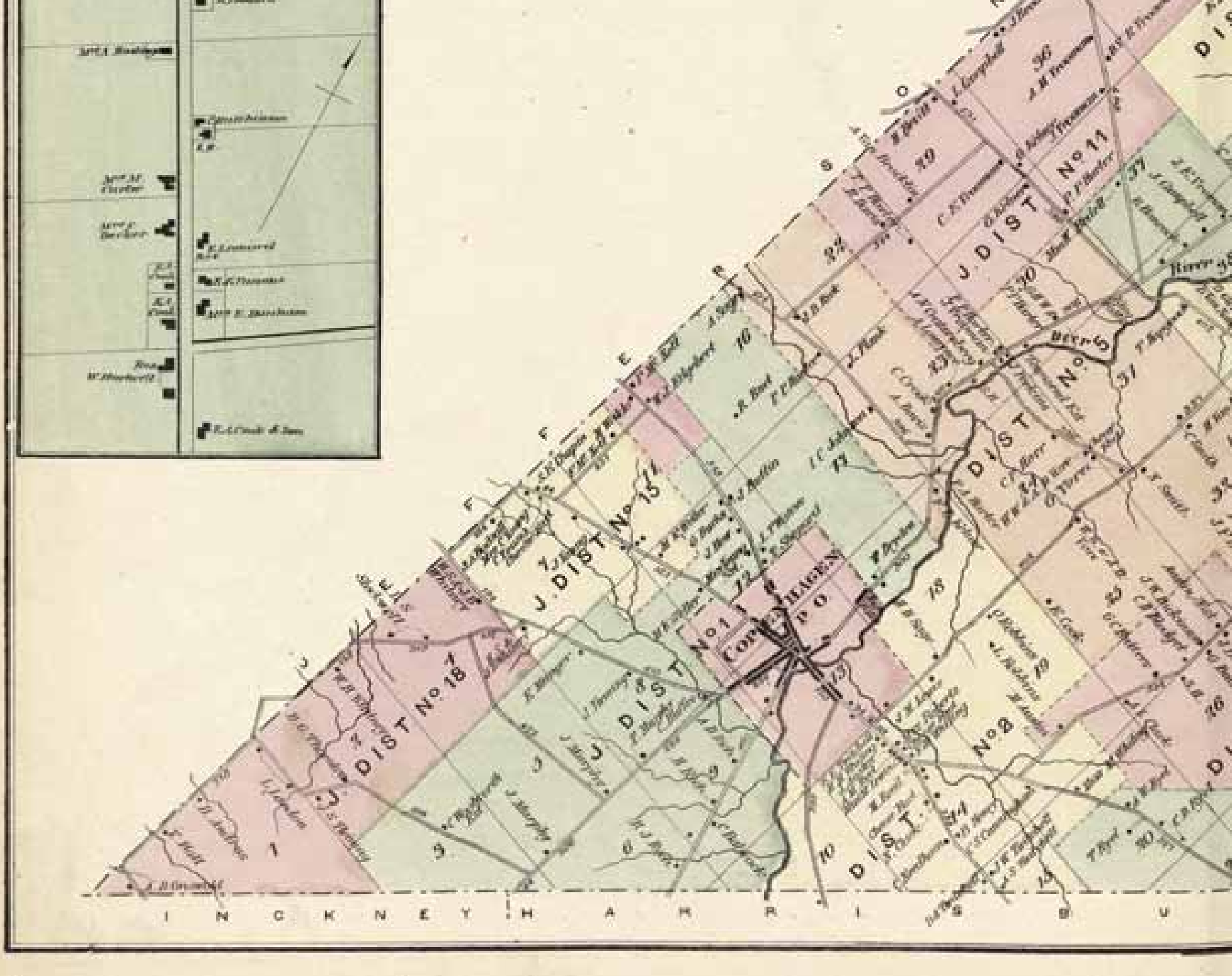

 ©2016 Old Maps West Chesterfield, NH 03466 www.old-maps.com

DENMARK

Scale 1½ Inches to the Mile

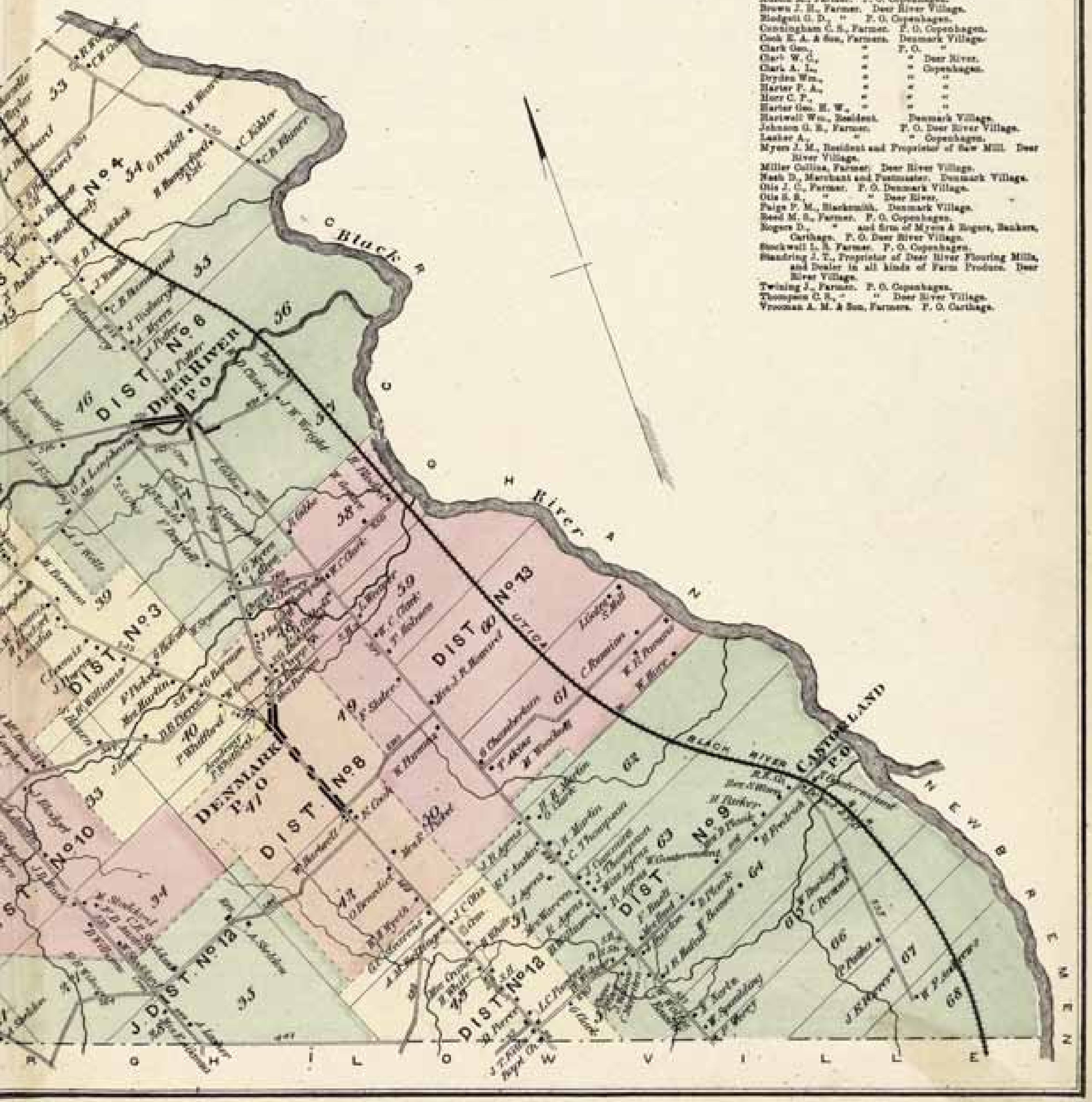

Business Notices Town of Denmark.

Austin C., Farmer and Proprietor of Tannery, Deer River Village.
Austin M., Farmer. P. O. Copenhagen.
Brown J. H., Farmer. Deer River Village.
Blodgett G. D., " P. O. Copenhagen.
Cunningham C. S., Farmer. P. O. Copenhagen.
Cook E. A. & Son, Farmers. Denmark Village.
Clark Geo., " P. O. "
Clark W. C., " " Deer River.
Clark A. L., " " Copenhagen.
Dryden Wm., " " "
Harter F. A., " " "
Horr C. P., " " "
Harter Geo. H. W., " " "
Hartwell Wm., Resident. Denmark Village.
Johnson G. R., Farmer. P. O. Deer River Village.
Lasher A., " " Copenhagen.
Myers J. M., Resident and Proprietor of Saw Mill. Deer River Village.
Miller Collins, Farmer. Deer River Village.
Nash D., Merchant and Postmaster. Denmark Village.
Otis J. C., Farmer. P. O. Denmark Village.
Otis S. B., " " Deer River.
Paige F. M., Blacksmith. Denmark Village.
Reed M. S., Farmer. P. O. Copenhagen.
Rogers D., " and firm of Myers & Rogers, Bankers, Carthage. P. O. Deer River Village.
Stockwell L. B. Farmer. P. O. Copenhagen.
Standring J. T., Proprietor of Deer River Flouring Mills, and Dealer in all kinds of Farm Produce. Deer River Village.
Twining J., Farmer. P. O. Copenhagen.
Thompson C. S., " " Deer River Village.
Vrooman A. M. & Son, Farmers. P. O. Carthage.

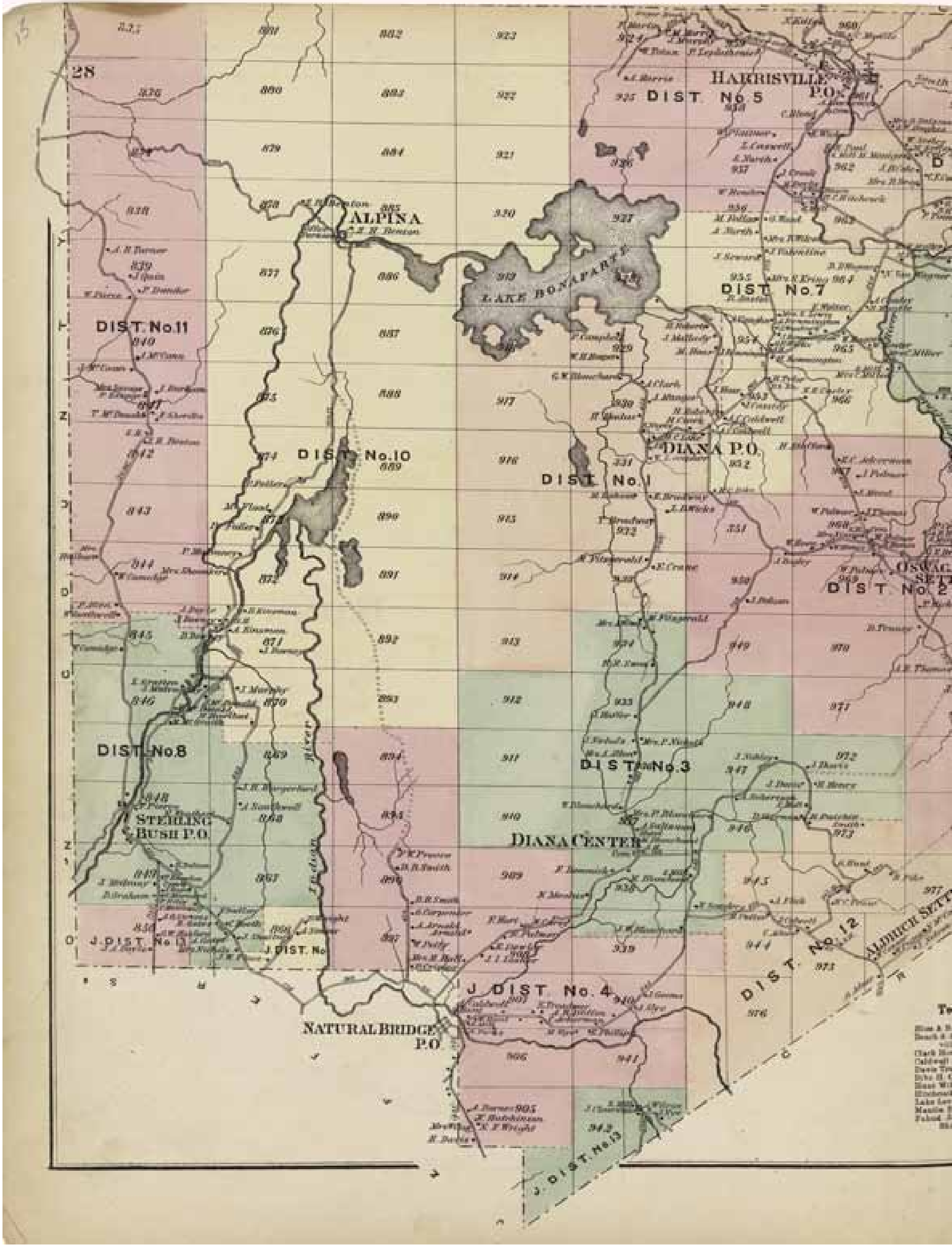

 ©2016 Old Maps West Chesterfield, NH 03466 www.old-maps.com

DIST. No. 15

DIST. No. 14

MIDDLE BRANCH SETTLEMENT

DIST. No. 6

FORDS CLEARING

DIANA

Scale 1½ inches to the Mile.

STERLINGBUSH

HARRISVILLE

Scale 40 Rods to the Inch.

ns of Diana Business Notices.

GREIG

Scale 1½ Inches to the Mile.

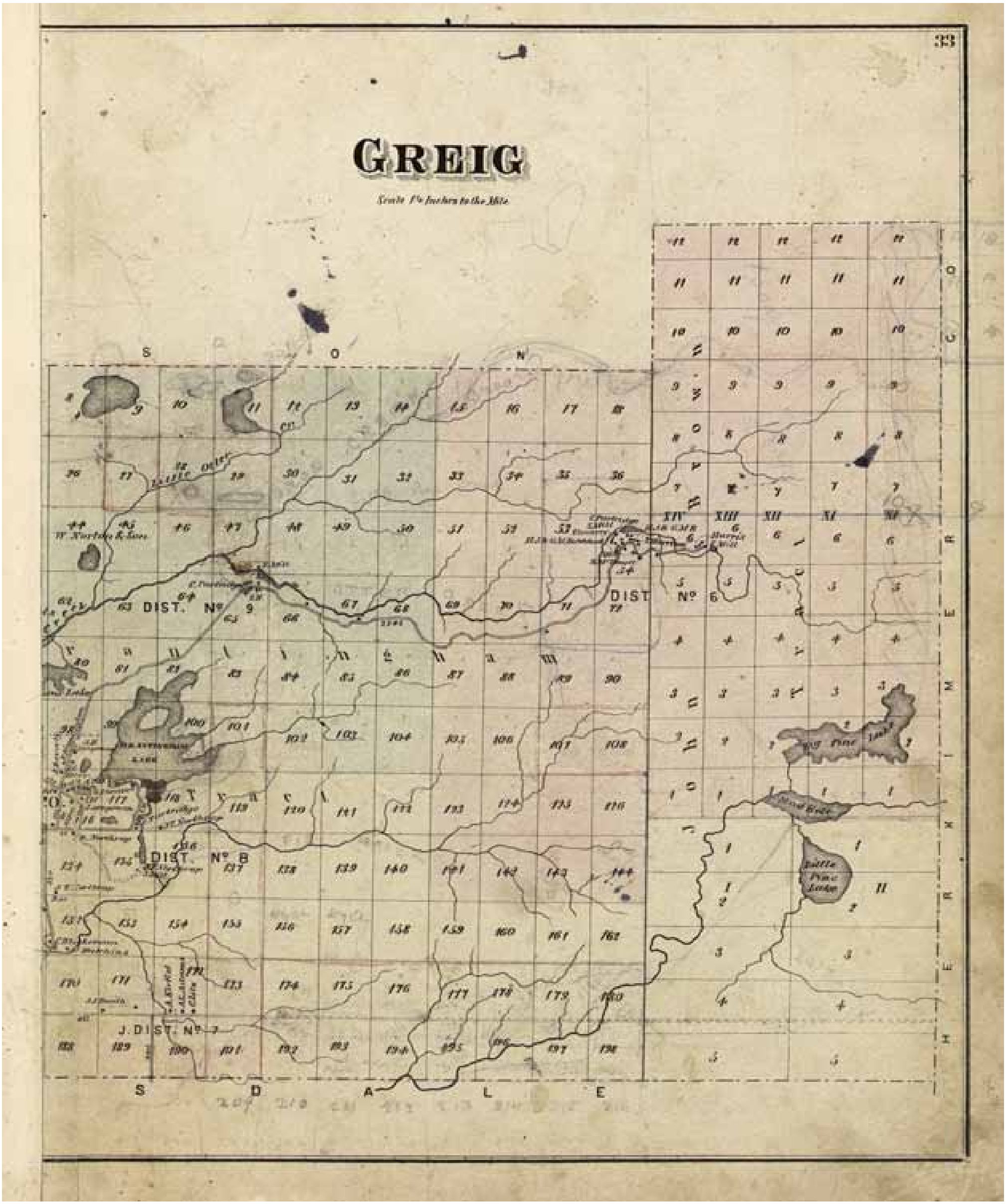

 ©2016 Old Maps West Chesterfield, NH 03466 www.old-maps.com

Our Copy of this
Atlas is missing the
Village of Greig

HARRISBURGH

Scale 1½ inches to the Mile

Town of Harrisburgh Business Notices.

Benson B., Farmer. P. O. Copenhagen.
Gallup E. C., " " Harrisburgh.
Kilham C. B., " and Dairyman. P. O. Copenhagen.
Langhar P., " " "
McClarty Bros., Farmers. " "
Smith Geo. A., " " "
Stoddard A. L., " " "

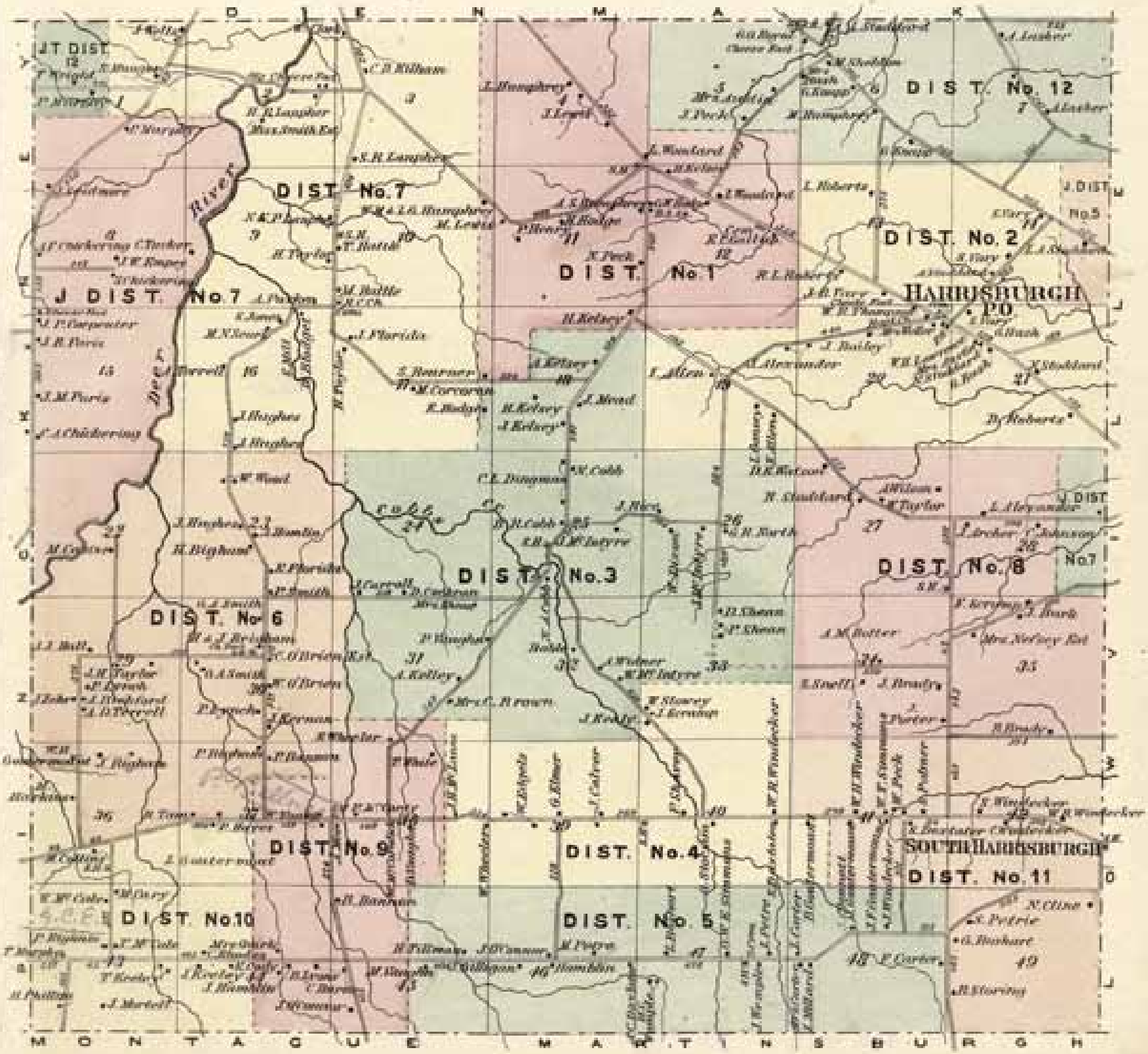

 ©2016 Old Maps West Chesterfield, NH 03466 www.old-maps.com

HIGHMARKET

Scale 1¼ inches to the Mile

DIST No. 4

DIST No. 3

J. DIST. No.

DIST No. 6

DIST No. 1

DIST No. 7

HIGHMARKET No. 2

DIST

No. 5

DIST No. 8

DIST No. 9

Town of High Market Business Notices.

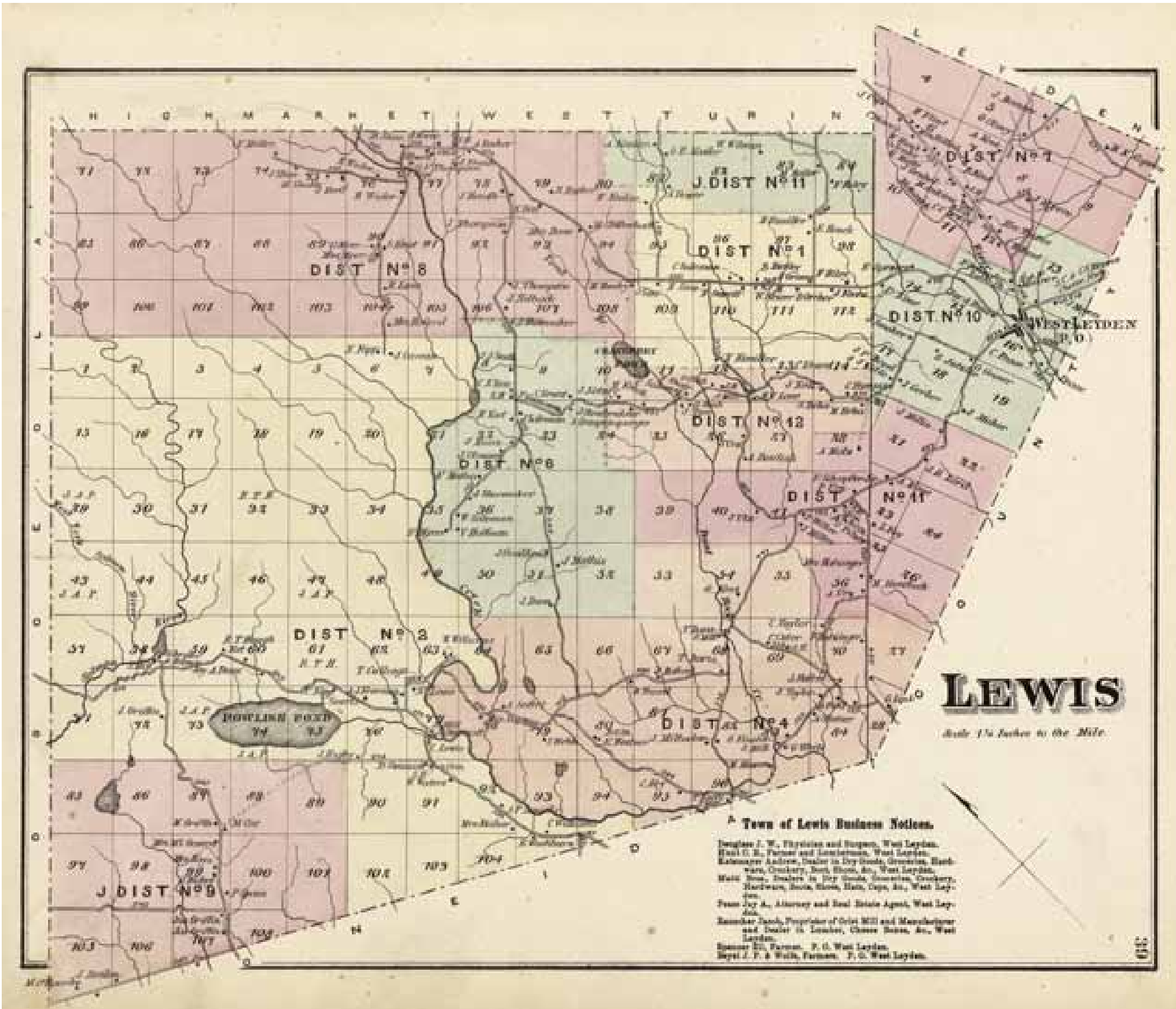

 ©2016 Old Maps West Chesterfield, NH 03466 www.old-maps.com

Town of Leyden Business Notices.

Andrus Walter, Farmer. P. O. Leyden.
Brown T. C., " "
Douglass Milton, " " Port Leyden.
Hart M. J., " "
Jackson James S., " " Leyden.
Lord J. D., " " Locust Grove.
Moon T. B., " " Leyden.
Miller Wm. C., " "
Miller R. B., " "
Northam C. C., " " Port Leyden.

Palmer W. C., Horse Shoer, Jobber and Machine Blacksmith, Shop located on Water st., Talcottville. The working of Cast Steel for Edge Tools and all other purposes made a specialty. Mr. Palmer has had an experience of 30 years, and as a worker of the above named metals, he probably has not few if any equals. All information in relation to the specific gravity, strength, breaking, weight, &c. of the different metals cheerfully given.

Parsons Elias, Resident, Talcottville.
Roberts C., Farmer. P. O. Constableville.
Ralph Wm., Farmer. P. O. Constableville.
Skinner M. S., " " Port Leyden.
Talcott N. S., " " Boonville.
Western H. C., Proprietor Western's Hotel. P. O. Boonville.
Wolcott L. W., Farmer. P. O. Port Leyden.

LEYDEN

Scale 1¾ Inches to the Mile

TALCOTTVILLE

Scale 2½ Rods to the Inch

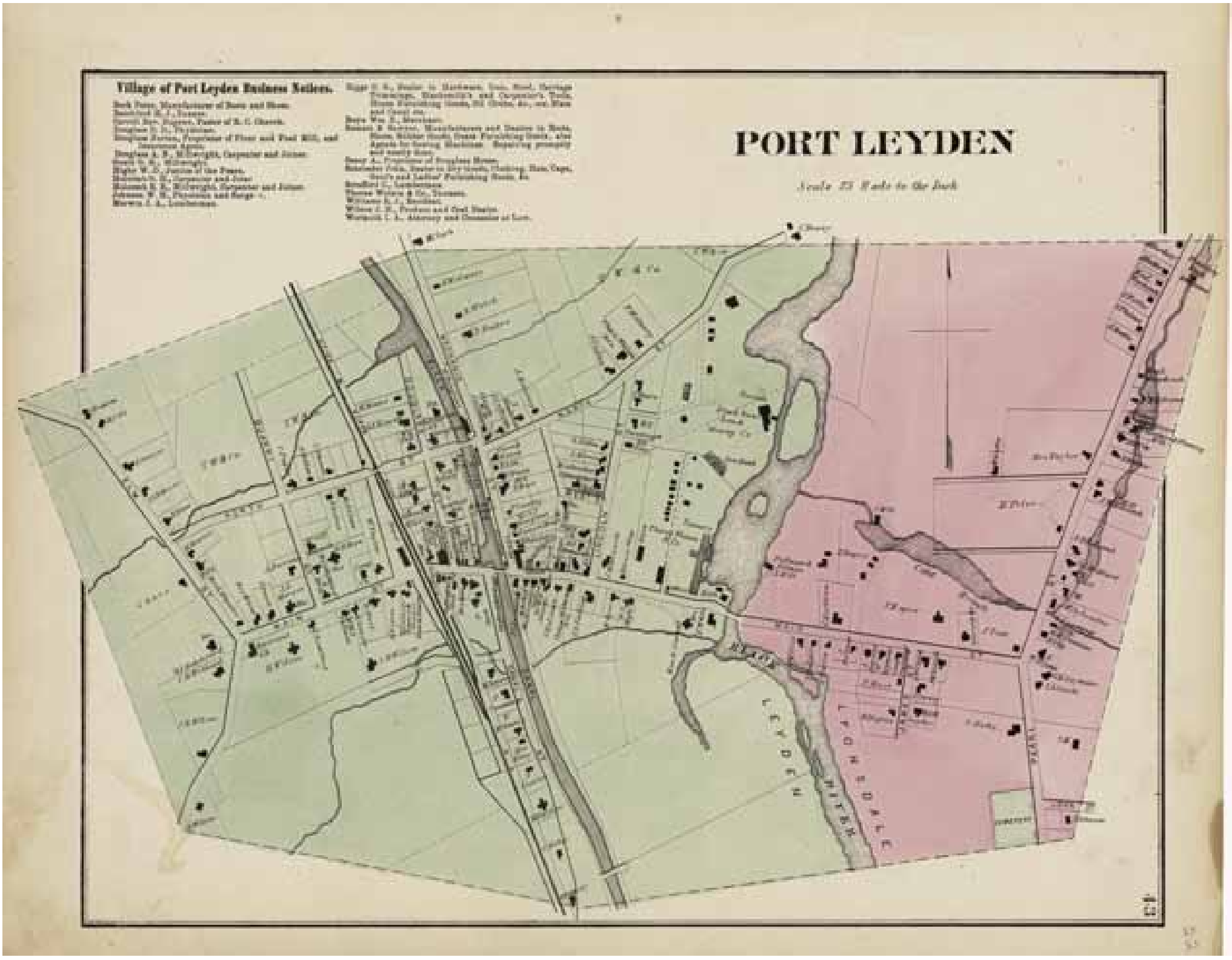
Village of Port Leyden Business Notices.
PORT LEYDEN
Scale 25 Rods to the Inch
LEYDEN
LYONSDALE
RIVER

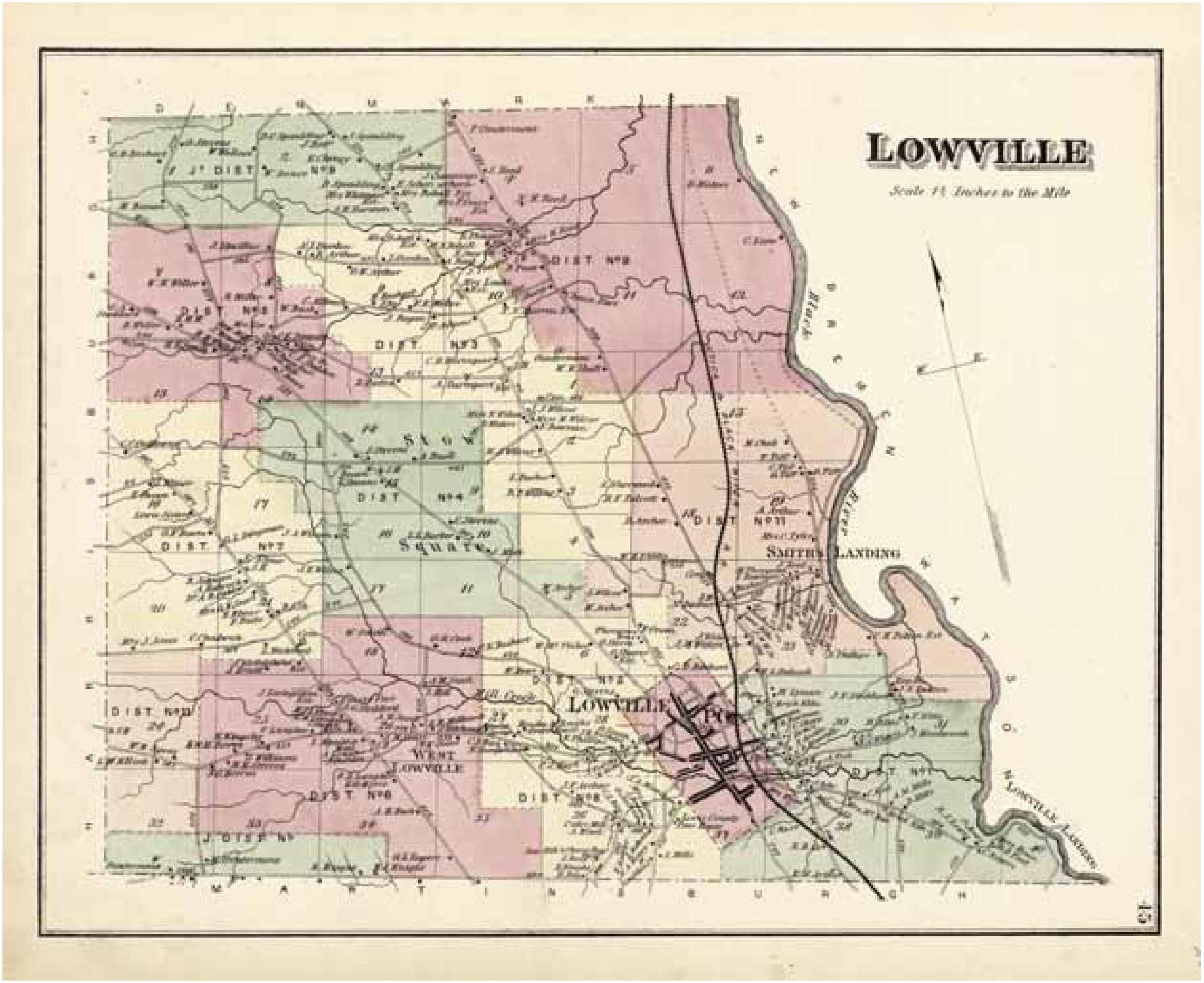
LOWVILLE
Scale 1½ Inches to the Mile
DIST No 9
DIST No 5
DIST No 3
DIST No 4
DIST No 7
DIST No 11
DIST No 2
DIST No 6
DIST No 8
DIST No 1
SMITHS LANDING
LOWVILLE
WEST LOWVILLE
LOWVILLE LANDING
MARTINSBURGH

 ©2016 Old Maps West Chesterfield, NH 03466 www.old-maps.com

This Page Intentionally Left Blank

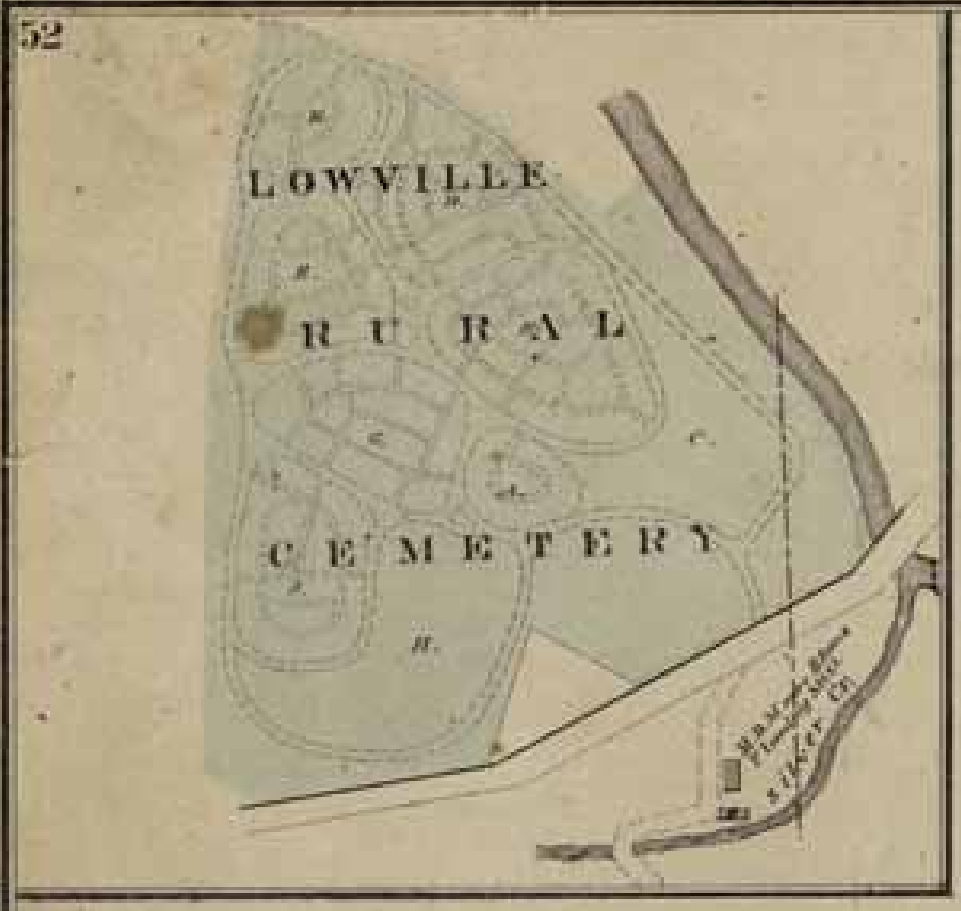

Lowville Business Notices.

Attorneys.

Bartlett L. C., Attorney and Counsellor.
Darby W. Wirth, " "
Harwell E. S., " "
Reed T. Miller, " "
Simpkins Charles E., " "
Turner Henry E., " "
Talcott Lewis, " "

Bank.

Brooks George M., Bank of Lowville.

Hotels.

Lanpher House, M. M. Richardson, Proprietor.
Howell House, E. Collins Kellogg.

Insurance.

Morrow George W. & Co., Insurance Agents, 88 State st.
Phillips Sherman, Agent Mutual Life Insurance Company. Assets over $74,000,000.

Merchants.

Adams W. B., Books, Stationery, Wall Paper, &c.
Bentley & Sherwood, Wholesale and Retail Dealers in Fine Groceries, Fruits, Confectionery, Tobacco, Cigars, &c., 72 State st.
Benhart H. G., Dealer in Hardware, Stoves, Tinware and Agricultural Implements, cor. State and Dayan sts.
Brooks & Holcomb, Commission Merchants and Wholesale Dealers in Butter, Cheese, Hops, Grain, &c., State st.
Buck Horace, Druggist, State st.
Conover John, Manufacturer and Dealer in Parlor and Cabinet Furniture, Chamber Suits, &c., Picture Frames, Looking Glasses, Mattresses, &c. Particular attention paid to the Undertaking Business.
Curtis & Bowne, Dealers in Butter and Cheese, Hay, Oats and Seeds, No. 1 Dayan st.
Doig & Felton, Druggists and Apothecaries, cor. State and Shady sts.
Easton R. J., Commission Merchant, 94 State st.
Foot H. D. & Sons, Dealers in all kinds of Farming and Agricultural Implements, Horse Powers, Mowers, Cultivators, Rakes, Harrows, Scales, &c., Wholesale and Retail Dealers in Provisions, Pork, Lard, Flour, Salt Water Lime, &c., Nos. 2, 5, 7 and 9 Dayan st.
Fowler Geo. W. & Sons, Dealers in Shelf and Heavy Hardware, Stoves and Tin Ware, Agricultural Implements, Bar Iron, Spokes, Hubs, &c., No. 70 State st.
Kellogg E. Collins, Dry Goods, &c.
Lennox & Roderick, Cloths, Clothing, Hats and Caps, Gents' Furnishing Goods. Custom work a specialty, No. 78 State st.
Murray R. F., Books, Stationery, Wall Paper, &c.
Waters & Easton, General Dealers in Merchandise.
Waters A. M. & Co., Manufacturers and Dealers in Clothing, Cloths, Cassimeres, Hats and Caps and Gents' Furnishing Goods, No. 72 State st. A. M. Waters, Sycamore Frisbie.
Stephens Jacob, Baker and Confectioner and Wholesale and Retail Dealer in Candies, Cigars, Tobacco, Crackers, and all kinds of Bakery Goods; also a full line of Groceries.

Manufacturers.

Bruce J. R., Manufacturer and Dealer in Carriages, Wagons, Sleighs, Cutters, &c. Horse Shoeing and Repairing done on short notice.
Campbell L. & Son, Carriage and Sleigh Manufacturers. Custom work and General Blacksmithing done to order.
Cowdy Hiram, Proprietor of Lowville Tannery. Organized in 1863.
Lowville Chair Factory, Manufacturers of Cane and Wood Seat Chairs. C. P. Leonard and others.
Moore M. D. & Son, Manufacturers of Doors, Sash, Blinds, Mouldings, Brackets, &c. Sawing, Planing and Matching done to order.
Morrison G. V., Proprietor of Eagle Planing and Grist Mill.
Puffer L. G., Proprietor Lowville Marble Works, 102 State st. Foreign and American Marble, Granite and Freestone, Monuments, Tombs, Headstones, &c. constantly on hand and made to order.
Schloop J. M. & F., Manufacturers of Reythes, Snaths and Cradle Grates.
Siegel John, Proprietor Lowville Brewery.

Newspapers.

Bailey Amos. V., Editor and Proprietor of the Journal and Republican.

Physicians.

Gabbie Alex. R., Physician, Res. Dist. No. 7.
Hendee H. S., " " cor. Collins and Clinton sts.

Lowville Mineral Springs.

Lowville Mineral Springs and Grove House, Hendee & Brooks, Proprietors. Springs developed and House built 1872; by H. S. Hendee, M. D. The waters of these Springs are not surpassed for their enervating, and invigorating effects upon the diseased and debilitated system, by any waters of the State. Grove House at the Springs is surrounded by a beautiful Park and Pleasure Grounds attached and Bath Houses, Bathing, &c.

Miscellaneous.

Benhart Chas. D., Farmer and Hop Grower, Dist. No. 2.
Benhart A. G., " " H.
Brigham Stephen, Res. Shady ave.
Campbell J. T., Contractor, Res. Stowe st.
Hough F. R., Res. Collins st.
House J. M., Sheriff, Lewis Co.
Jackson George, Farmer, Dist. No. 3.
Johnson Dennis, Res. Dayan st.
Lanpher F. R., Farmer, Dist. No. 6.
Lanpher H. S., Res. Dayan st.
Leonard H. C., Res. cor. Elm and Leonard sts.
Leonard C. P., " State st.
Lyman M., Farmer, Tomhannock, Brick Maker and Lime Burner, and General Job work done to order, Dist. No. 1.
Mitchell Charles E., County Clerk.
Nylan Wm. B., Pastor R. C. Church.
O'Donnell J., Resident.
Rice Chas. S., Farmer, Dist. No. 6.
Rogers G. L., Res. Dayan st.
Superintendents of the Fair, Wm. Benhart, Wm. C. Clark, C. E. Thompson.
Stout A. M., Farmer and Hop Grower, Res. Dayan st.
Sheldon C. L., Farmer and Cheese Maker, Dist. No. 4.
Stoddard C. S., Res. Dayan st.
Weaver J. M., Farmer and Lime Burner, Dist. No. 11.
Wilcox R. F., Farmer, Dist. No. 3.
Wilcox J. E., Farmer, Dist. No. 4.
West De Witt C., President Utica and Black River R. R.

Town of Lyonsdale Business Notices.

Brown G. H., Farmer and Proprietor of Saw Mill. P. O. Port Leyden.
Gould O. H. P., Son of Lyon & Gould, Manufacturers and Dealers in all kinds of Lumber. P. O. Lyon's Falls.
Jordan James, Foreman of Pulp Mill. " "
Lyon J. R., Farmer. " "
Lyon Mrs. J. J., Resident. " "
Lawrence A. W., Proprietor of Moose River House, Moose River, P. O.
Wentworth R. R. & Co., Proprietors of Woolen Mill. P. O. Lyonsdale.

 ©2016 Old Maps West Chesterfield, NH 03466 www.old-maps.com

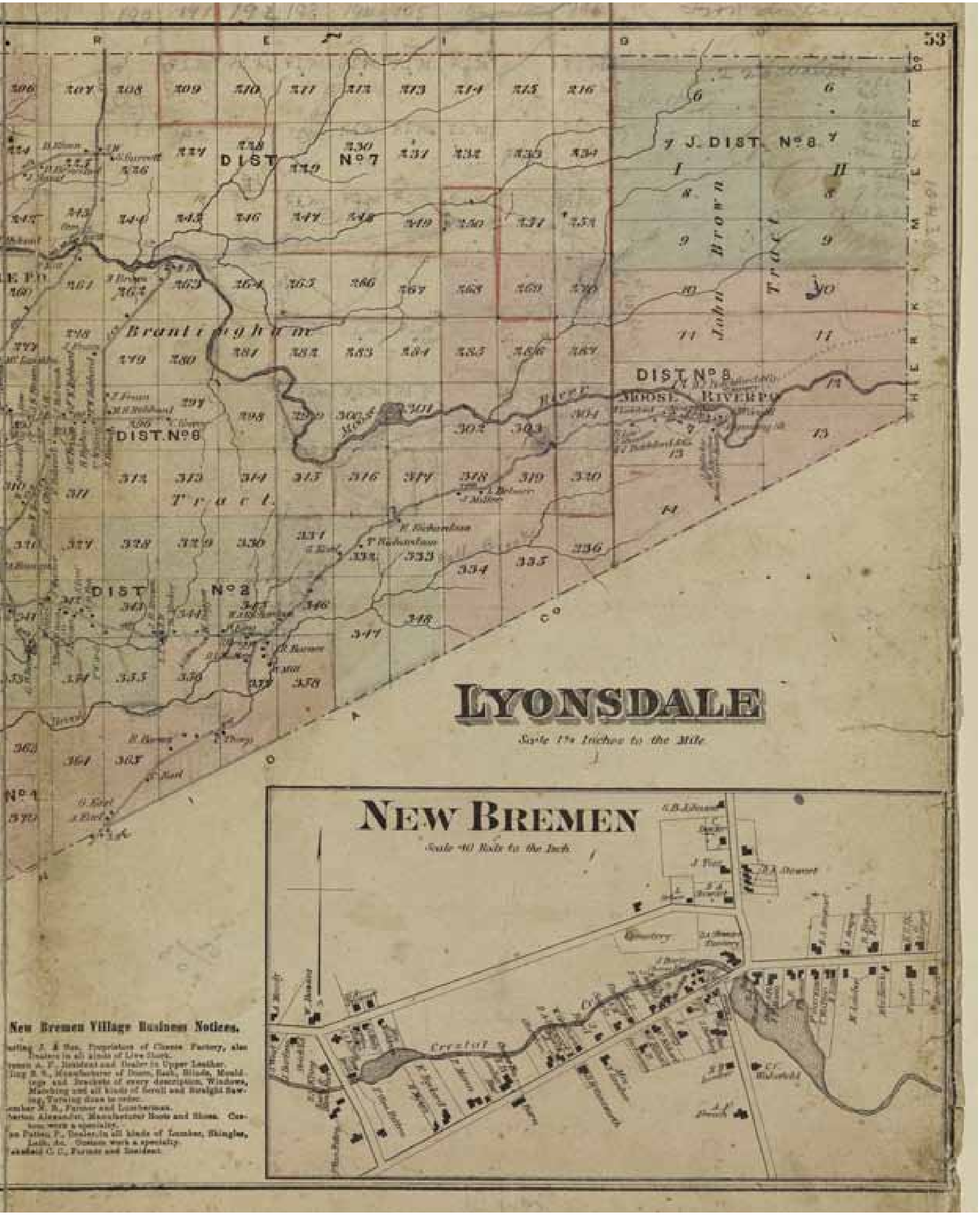
53
DIST No 7
J. DIST. No 8
John Brown Tract
Brantingham
DIST. No 6
DIST No 8
MOOSE RIVER PO
Tract
DIST No 2
LYONSDALE
Scale 1½ Inches to the Mile
NEW BREMEN
Scale 40 Rods to the Inch
Crystal
New Bremen Village Business Notices.

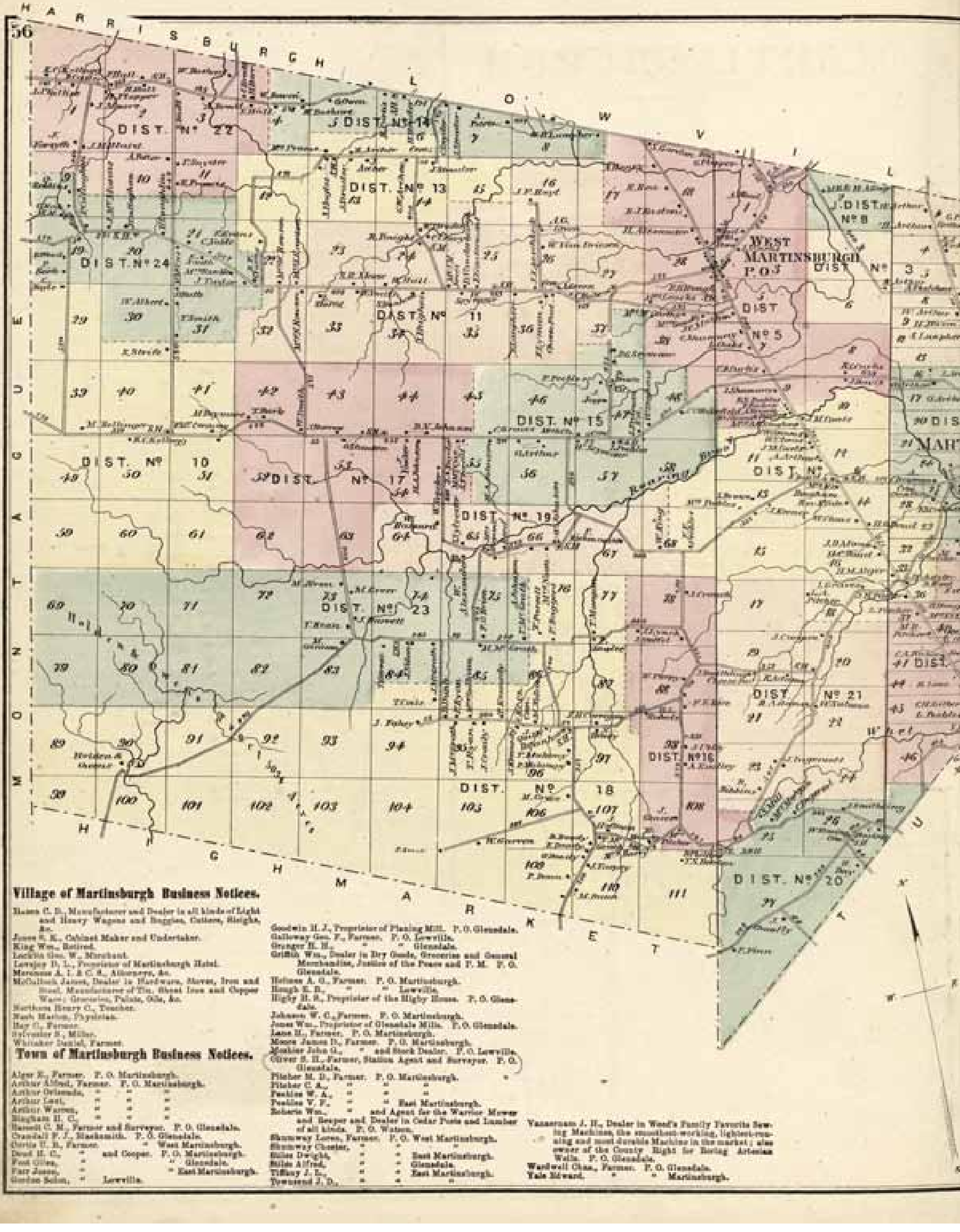
56
HARRISBURGH
LOWVILL
MONTAGUE
HIGHMARKET
DIST. Nº 22
DIST. Nº 14
DIST. Nº 13
DIST. Nº 24
DIST. Nº 11
DIST. Nº 15
DIST. Nº 10
DIST. Nº 17
DIST. Nº 19
DIST. Nº 23
DIST. Nº 18
DIST. Nº 16
DIST. Nº 20
DIST. Nº 21
DIST. Nº 8
DIST. Nº 3
DIST. Nº 5
WEST MARTINSBURGH P.O.
Village of Martinsburgh Business Notices.
Hazen C. B., Manufacturer and Dealer in all kinds of Light and Heavy Wagons and Buggies, Cutters, Sleighs, &c.
Jones S. K., Cabinet Maker and Undertaker.
King Wm., Retired.
Lockitt Geo. W., Merchant.
Lovejoy D. L., Proprietor of Martinsburgh Hotel.
Moreness A. I. & C. S., Attorneys, &c.
McCulloch James, Dealer in Hardware, Stoves, Iron and Steel, Manufacturer of Tin, Sheet Iron and Copper Ware; Groceries, Paints, Oils, &c.
Northern Henry C., Teacher.
Nash Marion, Physician.
Bay C., Farmer.
Sylvester S., Miller.
Whitaker Daniel, Farmer.
Town of Martinsburgh Business Notices.
Alger E., Farmer. P. O. Martinsburgh.
Arthur Alfred, Farmer. P. O. Martinsburgh.
Arthur Orlando, " " "
Arthur Lent, " " "
Arthur Warren, " " "
Bingham H. C., " " "
Barnett C. M., Farmer and Surveyor. P. O. Glenedale.
Crandall F. J., Blacksmith. P. O. Glenedale.
Curtis U. B., Farmer. " West Martinsburgh.
Drud H. C., " and Cooper. P. O. Martinsburgh.
Foot Giles, " " Glenedale.
Farr Jesse, " " East Martinsburgh.
Gordon Solon, " Lowville.
Goodwin H. J., Proprietor of Planing Mill. P. O. Glenedale.
Galloway Geo. F., Farmer. P. O. Lowville.
Granger H. H., " " Glenedale.
Griffith Wm., Dealer in Dry Goods, Groceries and General Merchandise, Justice of the Peace and P. M. P. O. Glenedale.
Holmes A. G., Farmer. P. O. Martinsburgh.
Hough E. B., " " Lowville.
Higby H. S., Proprietor of the Higby House. P. O. Glenedale.
Johnson W. C., Farmer. P. O. Martinsburgh.
Jones Wm., Proprietor of Glenedale Mills. P. O. Glenedale.
Lane H., Farmer. P. O. Martinsburgh.
Moore James D., Farmer. P. O. Martinsburgh.
Moshier John G., " and Stock Dealer. P. O. Lowville.
Oliver S. H., Farmer, Station Agent and Surveyor. P. O. Glenedale.
Pitcher M. D., Farmer. P. O. Martinsburgh.
Pitcher C. A., " " "
Peebles W. A., " " "
Peebles V. F., " " East Martinsburgh.
Roberts Wm., " and Agent for the Warrior Mower and Reaper and Dealer in Cedar Posts and Lumber of all kinds. P. O. Watson.
Shumway Loren, Farmer. P. O. West Martinsburgh.
Shumway Chester, " " "
Stiles Dwight, " " East Martinsburgh.
Stiles Alfred, " " Glenedale.
Tiffany J. L., " " East Martinsburgh.
Townsend J. D., " " "
Vanaernam J. H., Dealer in Wood's Family Favorite Sewing Machines, the smoothest-working, lightest-running and most durable Machine in the market; also owner of the County Right for Boring Artesian Wells. P. O. Glenedale.
Wardwell Chas., Farmer. P. O. Glenedale.
Yale Edward, " " Martinsburgh.

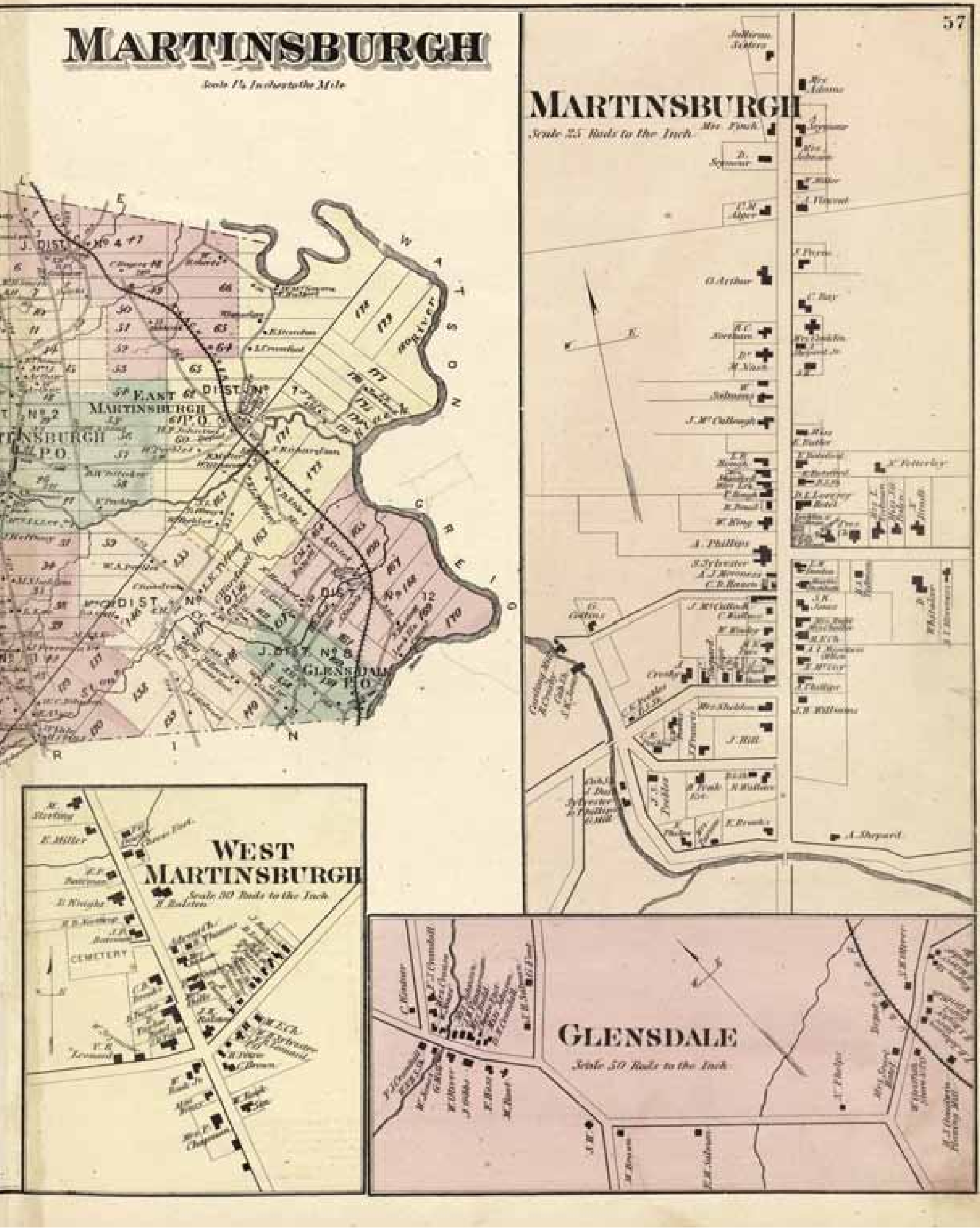
MARTINSBURGH
Scale 1¼ Inches to the Mile
EAST MARTINSBURGH P.O.
GLENSDALE P.O.
WATSON
GREEN
MARTINSBURGH
Scale 25 Rods to the Inch
WEST MARTINSBURGH
Scale 50 Rods to the Inch
CEMETERY
GLENSDALE
Scale 50 Rods to the Inch

MONTAGUE

Scale 1½ Inches to the Mile

Town of Montague Business Notices.

Barrington Josiah, Farmer. P. O. Lowville.
Castle John G., " " Montague.
Fuller Nelson, " " "
Gardner J. M., " " "
Hooker R., Farmer and Lumberman. P. O. Montague.
Lindsley O. E., Farmer and Notary Public. P. O. Montague.
Mally Chas., Farmer. P. O. Montague.
Soare Nelson R., Farmer and Lumberman. P. O. Montague.
Young Robert, " P. O. Montague.

 ©2016 Old Maps West Chesterfield, NH 03466 www.old-maps.com

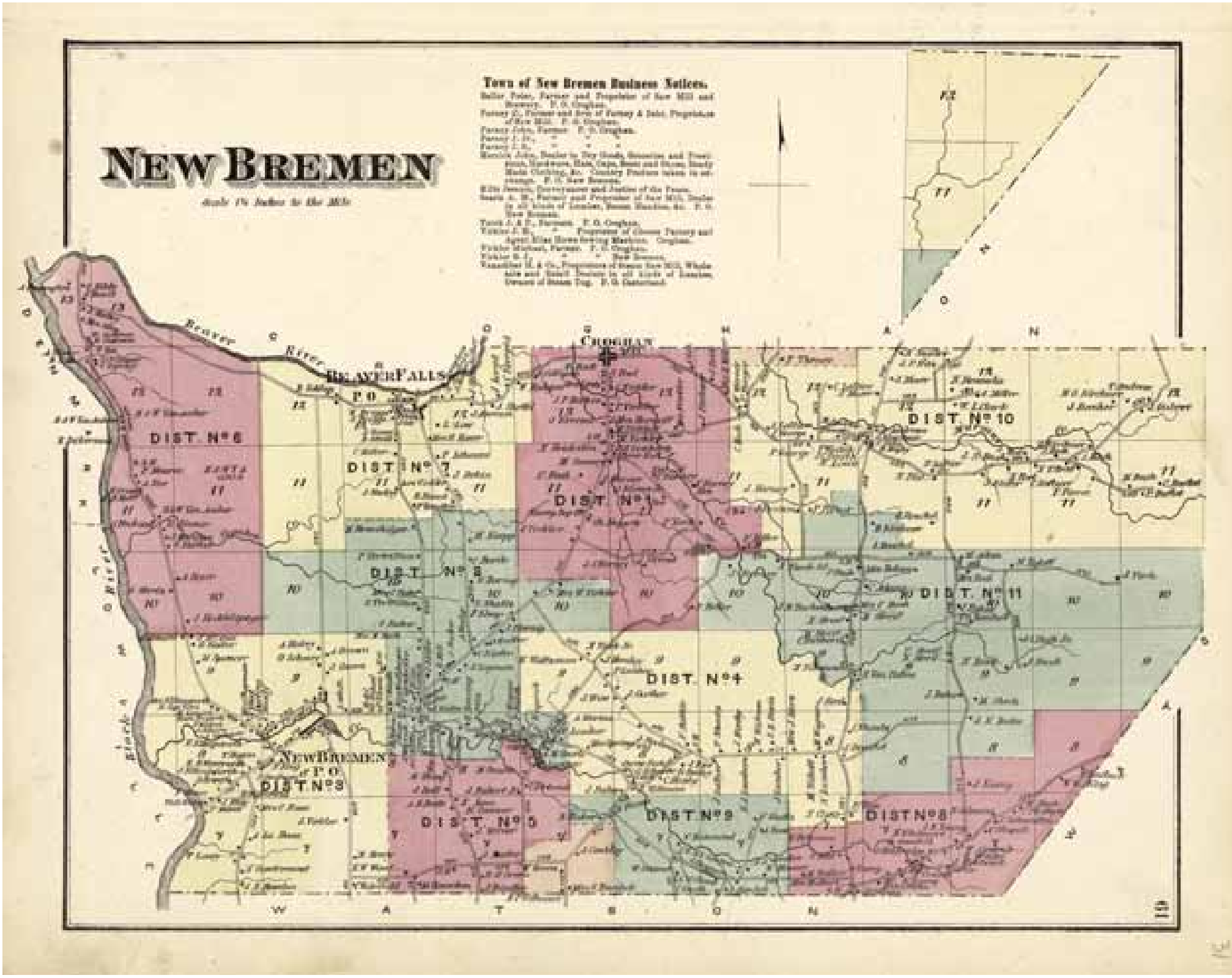
NEW BREMEN
Town of New Bremen Business Notices.
Beaver River
BEAVER FALLS
P.O.
CROGHAN
DIST. No 6
DIST. No 7
DIST. No 1
DIST. No 10
DIST. No 2
DIST. No 11
DIST. No 4
NEW BREMEN
P.O.
DIST. No 3
DIST. No 5
DIST. No 9
DIST. No 8
W A T S O N

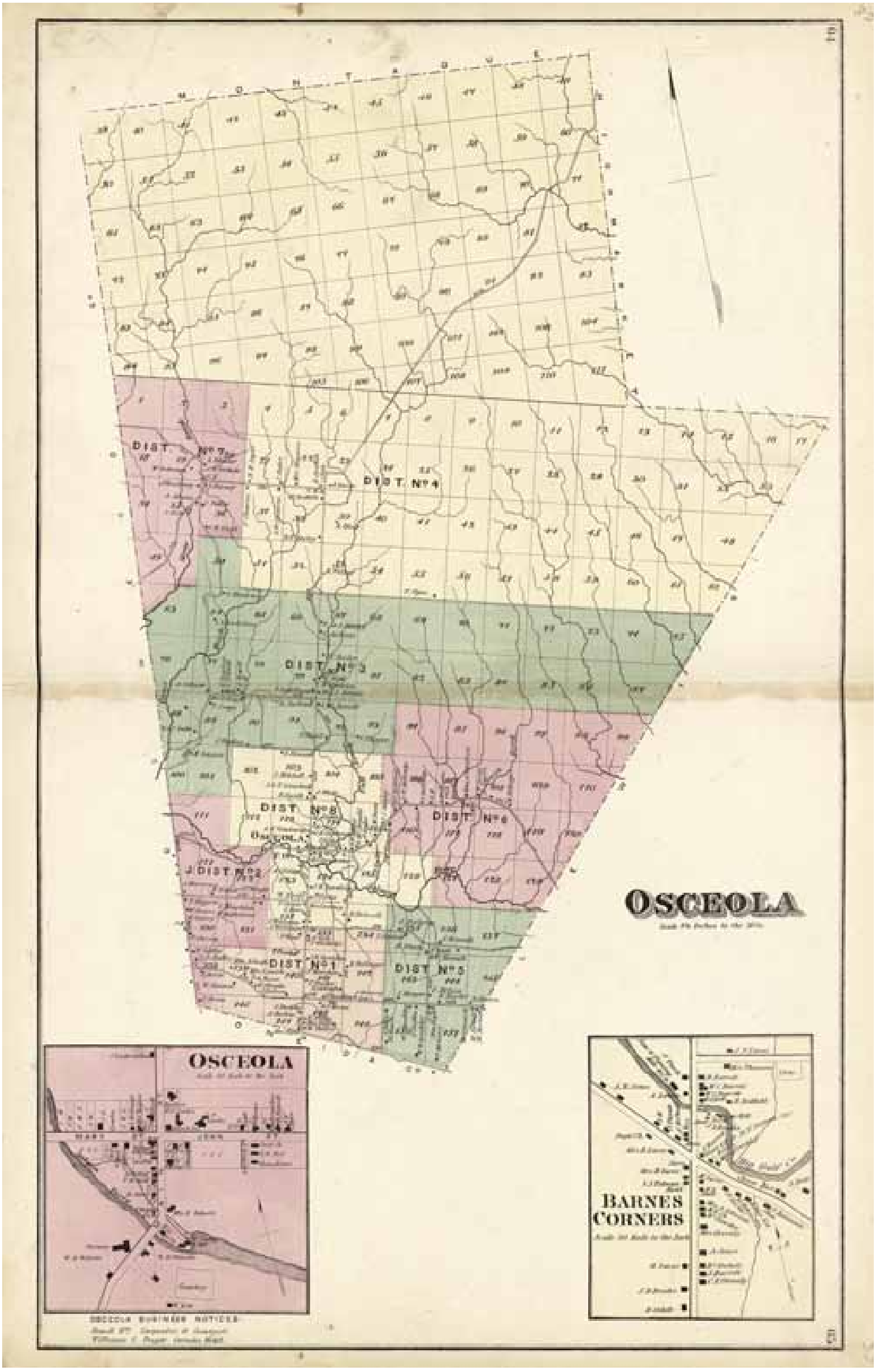

 ©2016 Old Maps West Chesterfield, NH 03466 www.old-maps.com

PINCKNEY

Scale 1½ Inches to the Mile

Town of Pinckney Busines Notices.

Acker Geo. W., Farmer. P. O. Barnes' Corners.
Barrett J., " " "
Boshert J., " " "
Barrett W. C., Proprietor of Saw and Planing Mill, Barnes' Corners.
Brown T. J., Farmer and Mechanic, Barnes' Corners.
Bristol A. H., Farmer. P. O. South Rutland.
Chase C. H., Dealer in Dry Goods, Groceries and Hardware, Medicines, Hats, Caps, Boots, Shoes and Rubbers, Ready Made Clothing, &c., Barnes' Corners.
Clark Wm. H., Farmer. P. O. Barnes' Corners.
Carpenter D. D., " " "
Douglass S. T., " " "
Green T., " " "
Greenley Mrs. L. R., Res. Barnes' Corners.
Hall Daniel, Farmer, "
Inman M. F., Dealer in Dry Goods, Groceries, Hardware, Queensware, Hats, Caps, Boots and Shoes, Ready Made Clothing, Patent Medicines, &c. The celebrated Vacuum Oil Blacking always on hand, Barnes' Corners.
Jones L. H., Carriage Manufacturer, Barnes' Corners.
Landers M., Farmer. P. O. Copenhagen.
Sullivan Wm., " " "
Totman L. S., Proprietor of Hotel, Barnes' Corners.
Woolworth S. B., Farmer. P. O. Copenhagen.

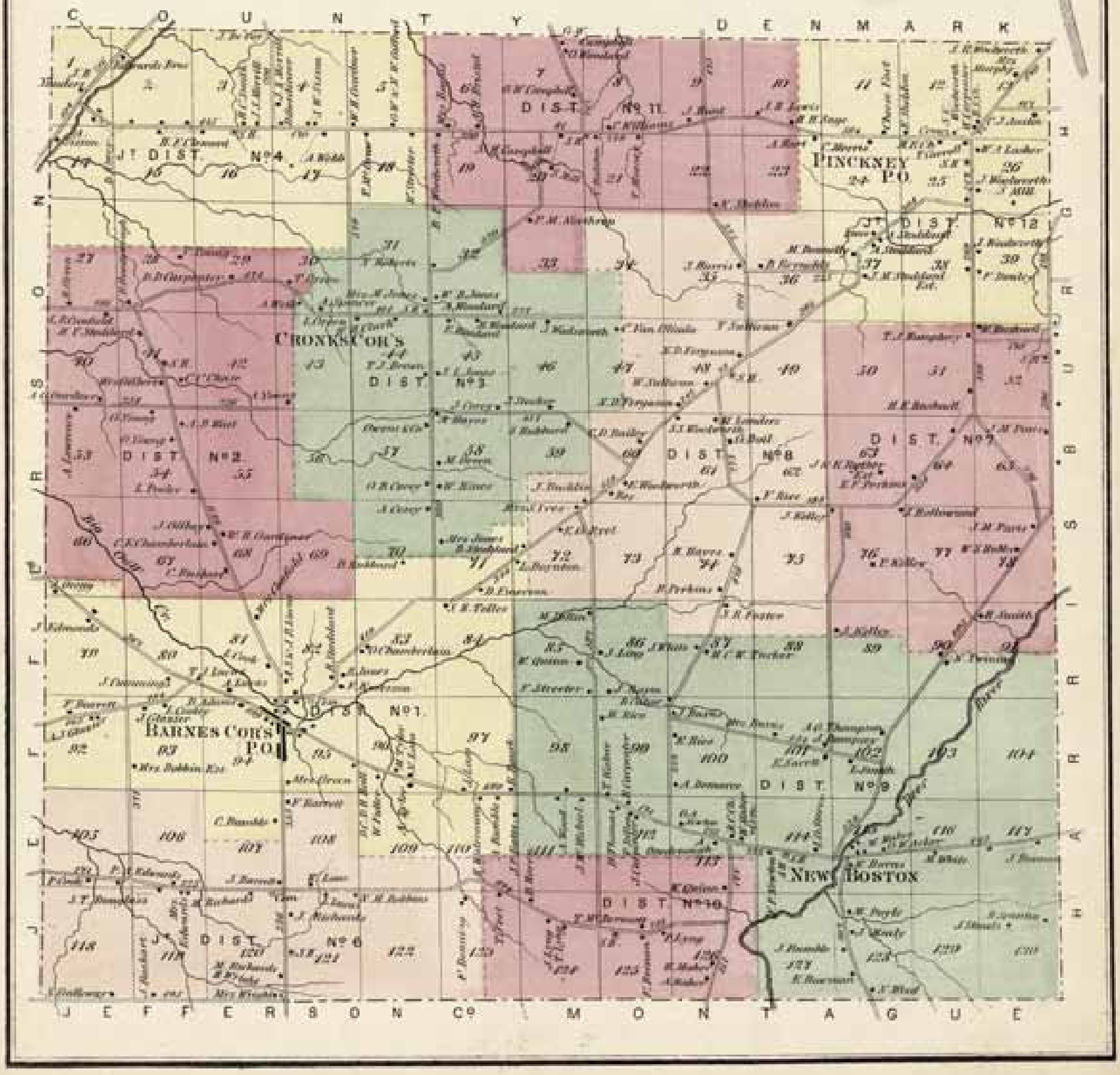

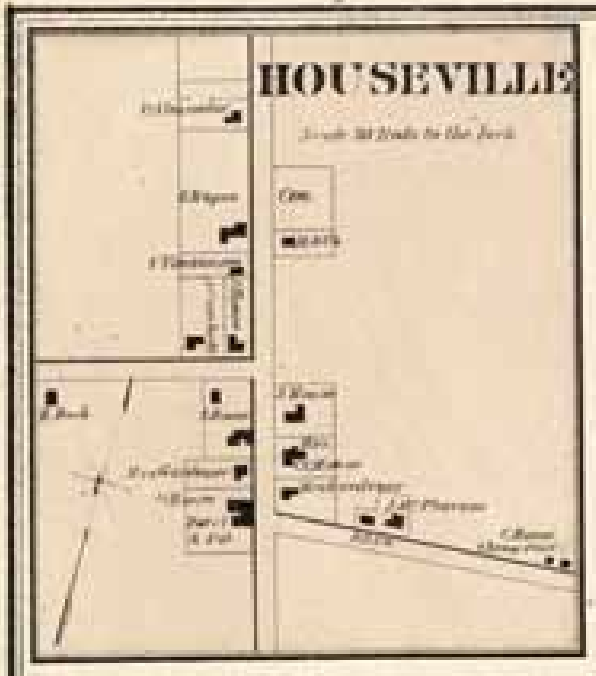

Turin Village Business Notices.

Budd C. D., Physician and Surgeon.
Bush J. F., Master Builder.
Cornish & Emm, Druggists and Grocers, and Dealers in Patent Medicines, Oils, Varnishes, Dye-Stuffs, Fancy Toilet Articles, Stationery, Pure Wines and Liquors for Medical Purposes, Tobacco, Cigars, &c.
Douglass A. J., M. D. Physician and Surgeon.
Everett E. W., Dealer in Dry Goods, Groceries, Hats, Caps, Boots, Shoes, &c.
Ailenbach A., Blacksmithing in all its branches done to order.
Fowler A., Farmer.
Holden E. S., Dealer in Drugs, Groceries, Paints, Oils, Dye Stuffs, Books, Stationery, Cutlery, Notions, Perfumery, &c.
Hart S. C., Proprietor of Planing Mill.
Jones J. T. & J. E., Dealers in Clothing, Gent's Furnishing Goods, &c.
Lee A. H., Farmer and J. P.
Owens C. M. & Co., Dealers in Dry Goods, Clothing, Boots, Shoes, Hats, Caps, Groceries, Crockery, &c. Clothing made to order.
Riggs G. D. & Sons, Dealers in Dry Goods, Groceries, Hardware, Furniture, &c. Also Carriages and Sleighs.
Rue Robt., Proprietor of Foundry and Machine Shop.
Stuber J. E., Manufacturer of and Dealer in Harness, Collars, Whips, Robes, Blankets, Brushes, Combs, Fly-nets, &c. Carriage Trimming and Repairing promptly attended to.
Thayer H. J., Produce Dealer.
Tuttle A., Proprietor of Turin Hotel.
Vincent C. S., Pastor of Presbyterian Church.

TURIN

Scale 1¾ Inches to the Mile

Town of Turin Business Notices.

Benedict S. M., Farmer and General Insurance Agent. P. O. Turin.
Burns M., Farmer. P. O. Turin.
Benedict Jas., " " "
Crochet E., " " "
Evans Robt., " " "
Fisher Wallace H., Farmer. P. O. Glenndale.
House Chas. C., Manufacturer of Cheese, Houseville, P. O.
House Leonard, Resident, Houseville, P. O.
House H. R., Farmer. P. O. Turin.
Hammond E. M., Farmer. P. O. Turin.
Lee A. S., " " "
Lee Agustus S., " " "
Powell J. A., " " Houseville.
Beckett M. J., " " "
Strong Jas., " " Turin.
Shepard Harlow, " " "
Williams Thos. G., " " "

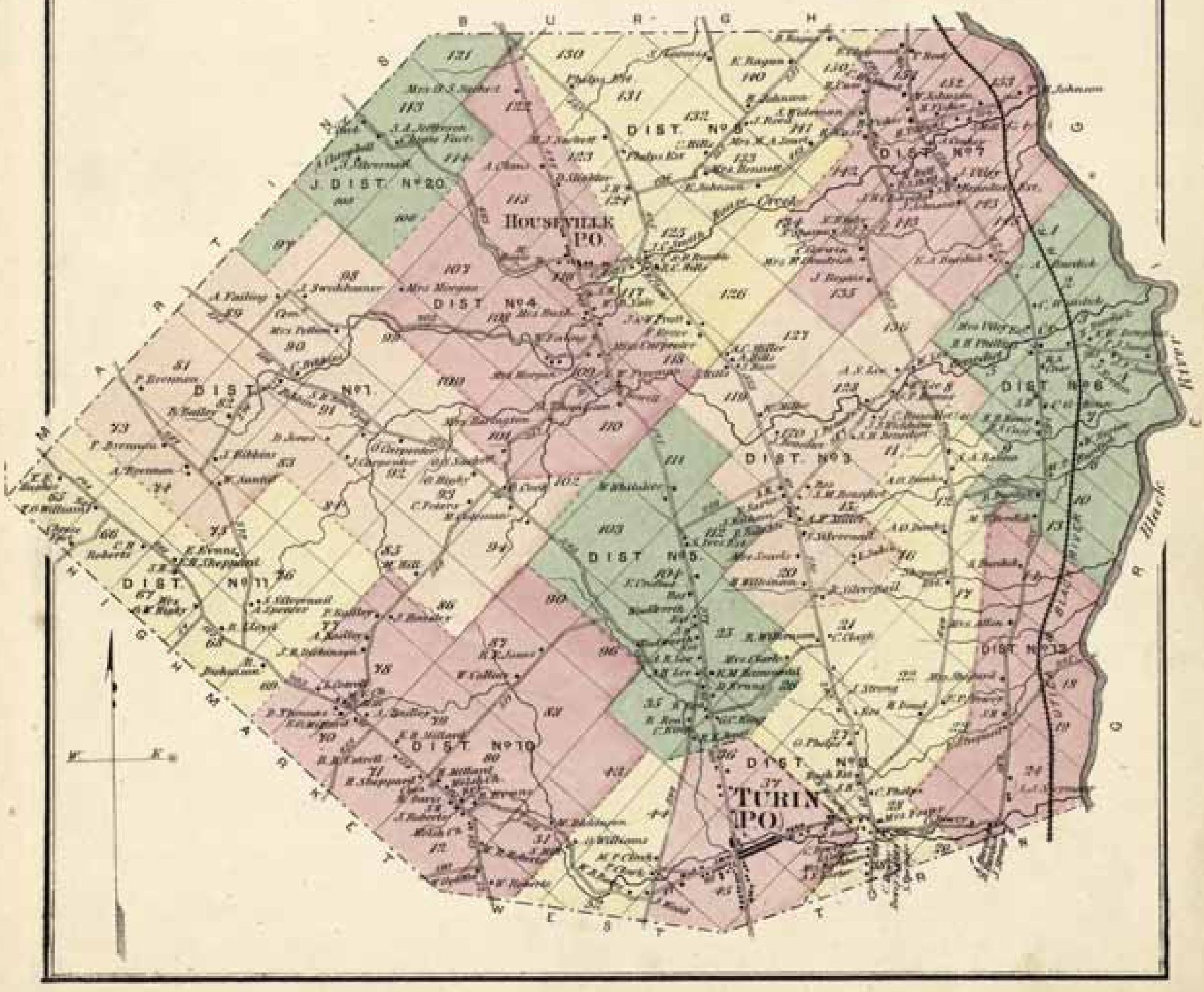

 ©2016 Old Maps West Chesterfield, NH 03466 www.old-maps.com

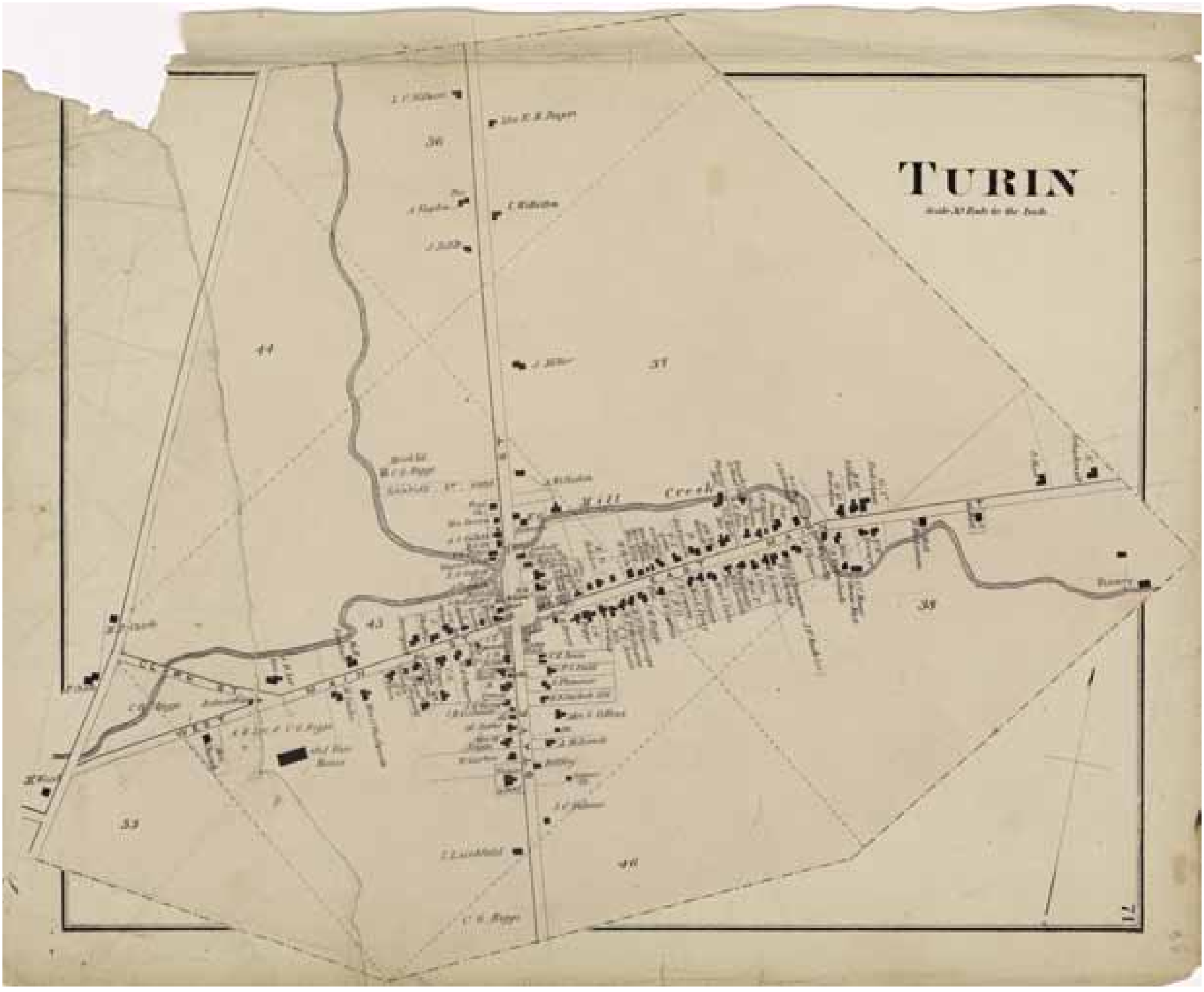
TURIN
Wall Creek

WATSON

Scale 1½ Inches to the Mile

Town of Watson Business Notices.

Beach W. J., Farmer. P. O. Watson.
Beach Ralph Jr., Farmer and Lumberman. P. O. Watson.
Brown J. G. " "
Chase G. W., Proprietor of Planing Mill. " Chase's Lake.
Chase T. M., Lumberman. P. O. Chase's Lake.
Clapp E. L., Dealer in Dry Goods, Groceries and General Merchandise for Cash or Butter. P. O. Watson.
Cotterell J. H., Resident. " "
Farr S., Farmer. " "
French D. A., Farmer. " New Bremen.
German S. F. " " Watson.
Glenn Wm. " and Lumberman. " "
Glenn John H., " " " "
Harvey J. A., " " " "
Kinley Peter, " " " "
Lyman Ira, " and Lumberman. " Chase's Lake.
Lewis L. B., Proprietor of Lewis House. " Watson.
Lewis, Crawford & Co., Proprietors of Bark Extract Works. P. O. Chase's Lake.
McCulloch Charles A., Farmer. P. O. Watson.
Passenger A. J., Proprietor of Passenger's Hotel. P. O. Watson.
Rouzie Saml., Farmer. P. O. Chase's Lake.
Sharp Alonzo, Dealer in Dry Goods, Groceries and General Merchandise. P. O. Watson.
Wilcox H., Teacher. " "
Wetmore J. S., Farmer. P. O. Watson.

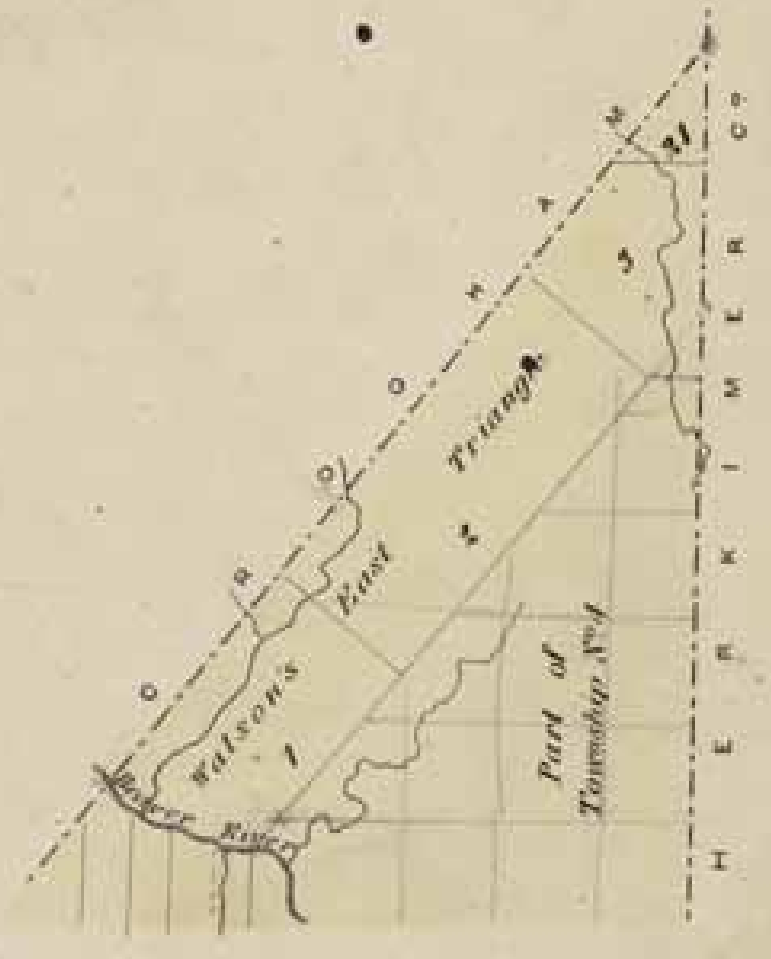

 ©2016 Old Maps West Chesterfield, NH 03466 www.old-maps.com

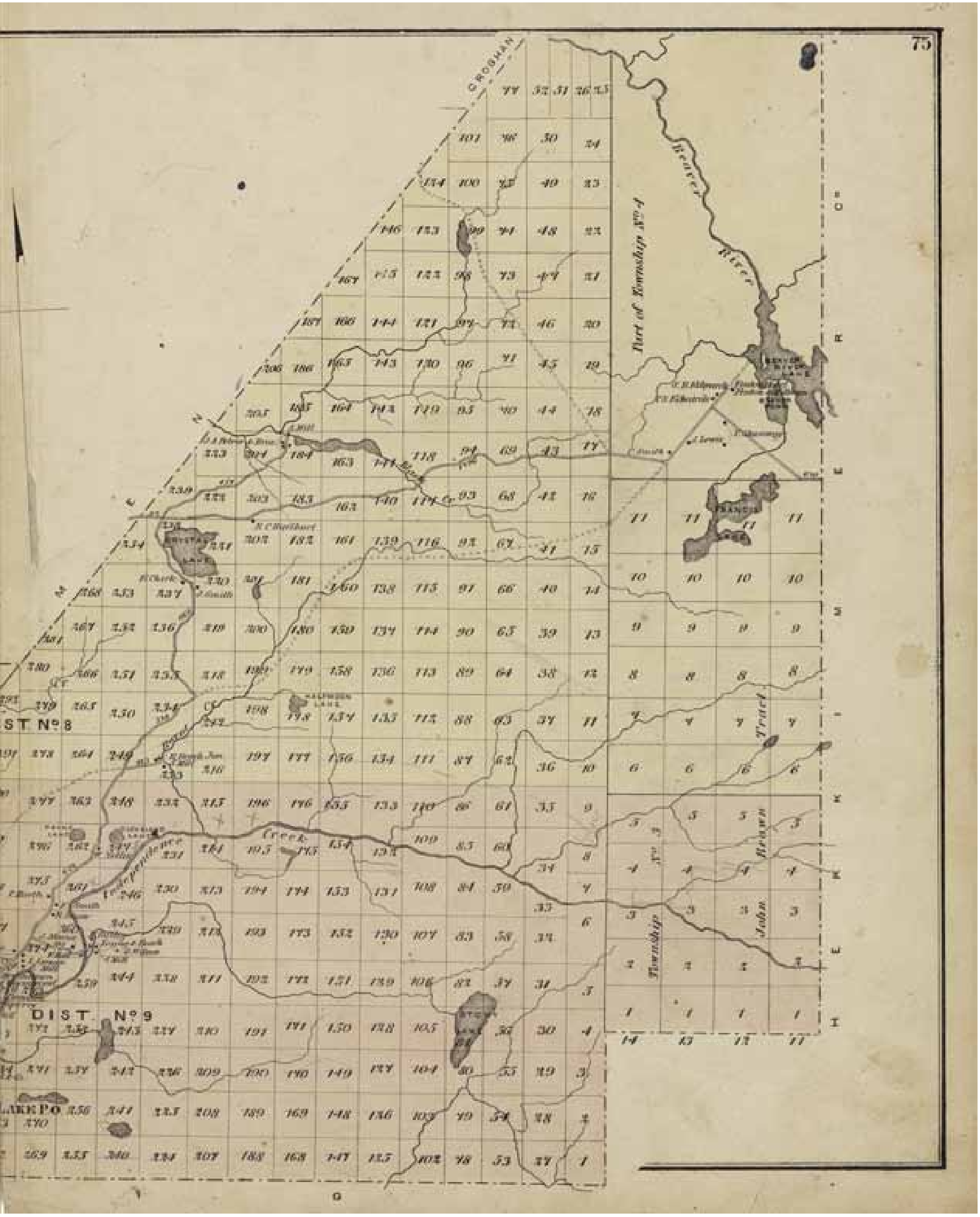
75
GROGHAN
Beaver River
Part of Township No 4
Tract
Township No 3
John Brown
Creek
DIST. No 9
LAKE P.O.

Town of West Turin Business Notices.

Allen Emory, Farmer. P. O. Constableville.
Crofoot John, " " "
Crofoot Wm., " " "
Capron A. S., " " "
Fairchild Chas., " " "
Hays Mathew, " " "
Hovey Lewis, Manufacturer of Cheese Boxes. P. O. Constableville.
Jones John M., Farmer. P. O. Constableville.
Lewis W. D., School Commissioner. P. O. Constableville.
Lloyd J. C., Contractor, " "
Litlayo H. J., Farmer, " "
McDonald A. & J., Farmers and Manufacturers of Cheese. P. O. Constableville.
Markham H. C. & D. C., Dealers in Agricultural Implements, Dry Goods, Groceries, Crockery, Hardware, Clothing, Boots, Shoes, Hats, Caps, &c., Lyon's Falls, P. O.
Markham Silas, Farmer. P. O. Collinsville.
McVicker A., Contractor, Lyon's Falls, P. O.
Meaker G. W., Farmer, Collinsville, P. O.
Nightingale T. H., Proprietor of Steamboat Landing, Hotel and Dealer in Groceries. P. O. Lyon's Falls.
Newman J. Ferris, Farmer. P. O. Turin.
Potter B. F., " " Collinsville.
Parkhurst S. T., " " Constableville.
Schwenk A., " " "
Wood J. Clark, " " "
Whittlesey Walter, Contractor, " Lyon's Falls.
Wentworth Edwin, Farmer, " Turin.

Constableville Business Notices.

Crofoot Levi, Manufacturer and Dealer in Lumber and Timber.
Glover John, Butcher.
Douglass C. E., Physician and Surgeon.
Duff James C., Resident.
Eaton M. J., Pump Fact. E. & S.
Goff O. M., Farmer.
Markham Bros., Dealers in Dry Goods, Groceries, Hardware, Crockery, Hats, Caps, Boots, Shoes, &c.
Miller & Allen, Dealers in Dry Goods, Groceries, Hardware, Crockery, Hats, Caps, Boots, Shoes, &c.
G. Miller, Proprietor of Railroad Saloon.
Miller R. Sanford, Resident.
Plumb L. M., Clerk.
Range Dr. D. R., Physician and Surgeon.
Steinbrenner A. J., Proprietor of Hotel.
Taylor C. E., Farmer.
Wadsworth W. E., Surveyor and Conveyancer.

WEST TURIN

Scale 1½ Inches to the Mile

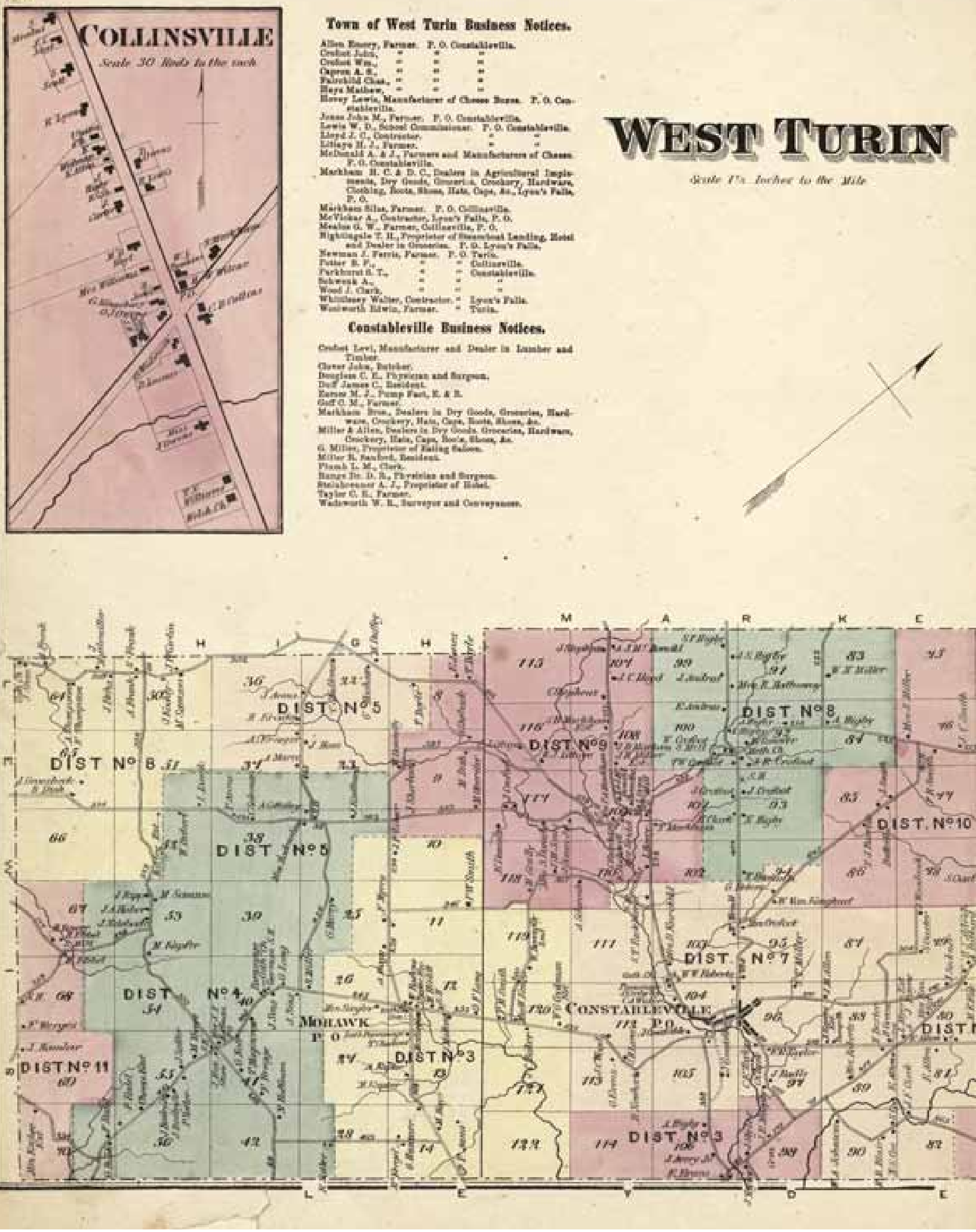

 ©2016 Old Maps West Chesterfield, NH 03466 www.old-maps.com

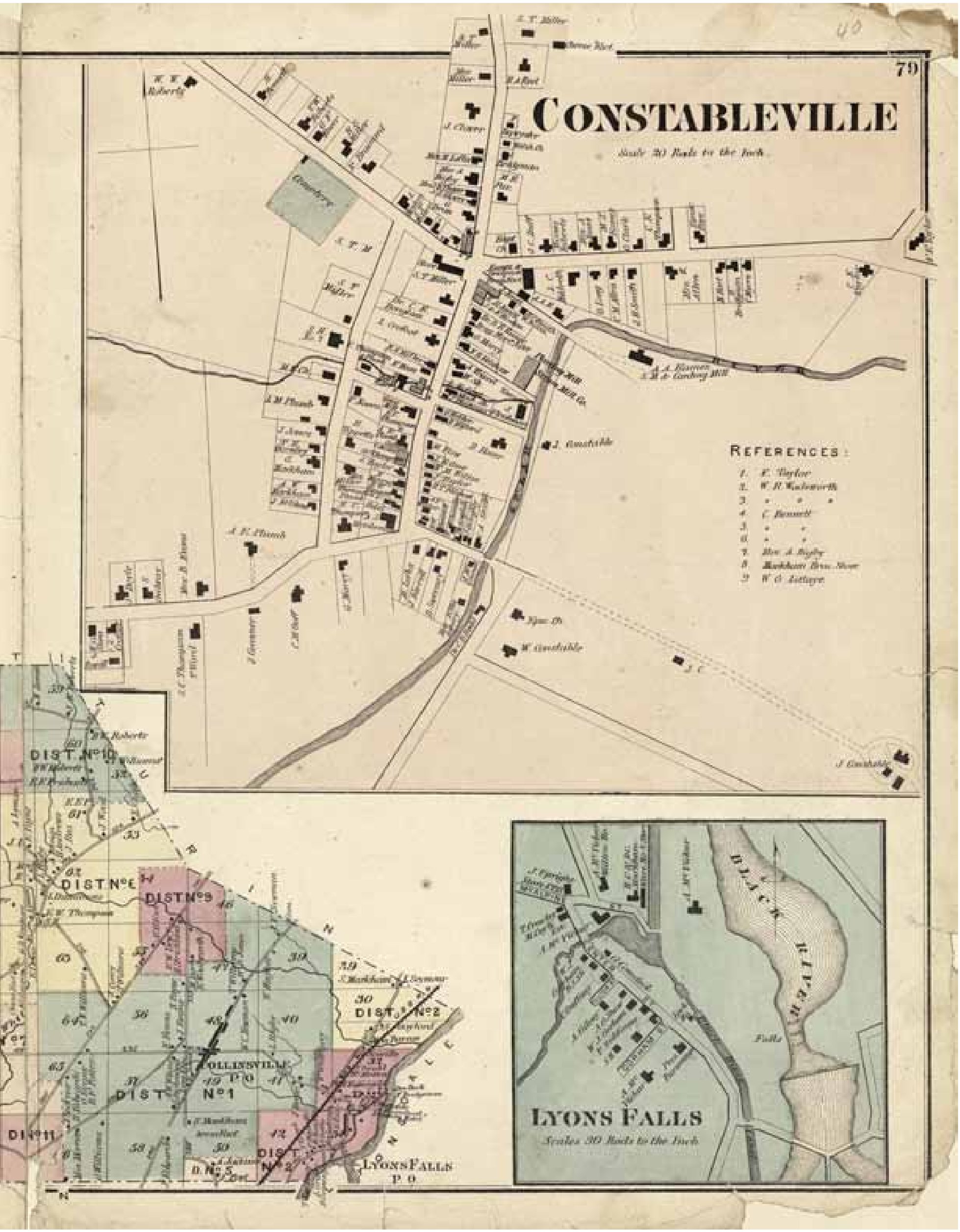
79
CONSTABLEVILLE
Scale 20 Rods to the Inch
REFERENCES:
DIST. No 10
DIST No 6
DIST No 9
DIST No 2
DIST No 1
DIST No 11
COLLINSVILLE P.O.
LYONS FALLS P.O.
LYONS FALLS
Scales 30 Rods to the Inch
BLACK RIVER
Falls