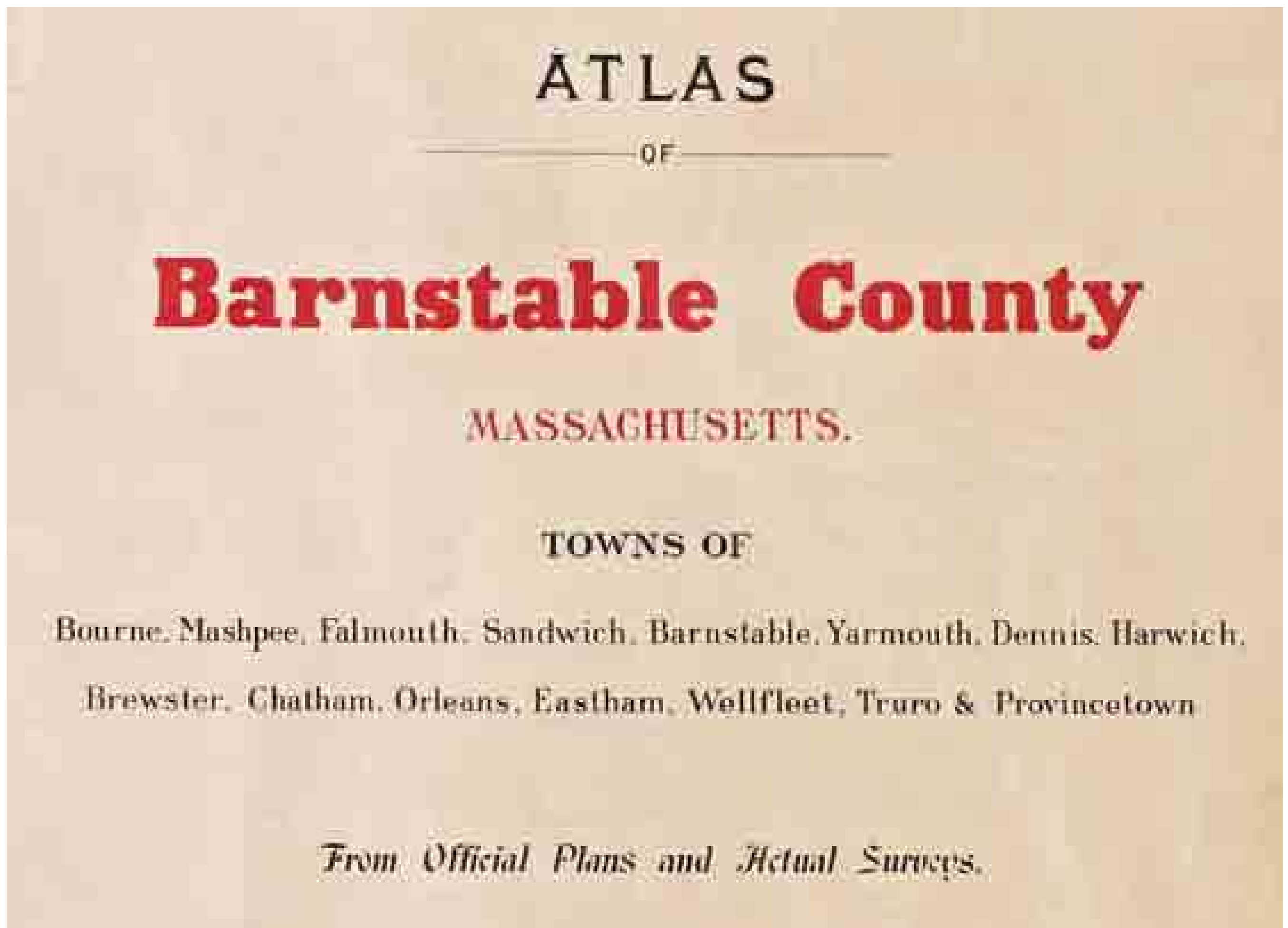


# Walker Atlas of Barnstable County, Massachusetts 1910



*To find your town, click on the name in the list below*

The town map linked has an index which shows the positions of the village maps

BARNSTABLE  
BOURNE  
BREWSTER  
CHATHAM  
DENNIS

EASTHAM  
FALMOUTH  
HARWICH  
MASHPEE  
ORLEANS

PROVINCETOWN  
SANDWICH  
TRURO  
WELLFLEET  
YARMOUTH

A complete copy of the 1910 county atlas showing the names and locations of 1000s of houses, businesses, churches and schools.

# BARNSTABLE COUNTY

## INDEX OF TOWNS

Name of Town	Plate	Name of Town	Plate	Name of Town	Plate
BARNSTABLE	21	EASTHAM	44	PROVINCETOWN	47
BOURNE	1	FALMOUTH	9	SANDWICH	19
BREWSTER	38	HARWICH	35	TRURO	46
CHATHAM	40	MASHPEE	1	WELLFLEET	44
DENNIS	31	ORLEANS	42	YARMOUTH	28

## VILLAGES

Village	Town in which located	Plate	Village	Town in which located	Plate
AMRITA ISLAND	BOURNE	8	OSTERVILLE	BARNSTABLE	12
BARNSTABLE	BARNSTABLE	22	PENZANCE	FALMOUTH	17
BOURNE	BOURNE	3, 15	PILGRIM BEACH	TRURO	40
BOURNEDALE	BOURNE	3	PLEASANT PT.	WELLFLEET	45
BREWSTER	BREWSTER	39	POCASSET	BOURNE	11
BUZZARDS BAY	BOURNE	4	PROSPECT HILL	WELLFLEET	45
CATAUMET	BOURNE	8	PROVINCETOWN	PROVINCETOWN	48, 49
CENTERVILLE	BARNSTABLE	45	QUISSET	FALMOUTH	9
CHAPOQUOIT	FALMOUTH	12	RACING BEACH	FALMOUTH	16
CHATHAM	CHATHAM	41	ROCK HARBOR	ORLEANS	43
COONEMESSET	FALMOUTH	16	SAGAMORE	BOURNE	3
COTUIT	BARNSTABLE	29	SAGAMORE BEACH	SANDWICH BOURNE	4
CRAIGVILLE	BARNSTABLE	27	SANDWICH	SANDWICH	20
CLMVAQUID	BARNSTABLE	22	SANTUIT	BARNSTABLE	21
DAVISVILLE	FALMOUTH	11	SEASIDE PARK	BARNSTABLE	27
DENNIS	DENNIS	22	SILVER BEACH	BARNSTABLE	14
DENNISPORT	DENNIS	20	SIPPEWISSETT	FALMOUTH	15
EAST BREWSTER	BREWSTER	34	SOUTH CHATHAM	CHATHAM	40
EAST DENNIS	DENNIS	32	SOUTH DENNIS	DENNIS	34
EAST END	PROVINCETOWN	17	SOUTH HARWICH	HARWICH	37
EAST FALMOUTH	FALMOUTH	13	SOUTH TRURO	TRURO	40
ENGLEWOOD BEACH	YARMOUTH	28	SOUTH VILLAGE	DENNIS	33
FALMOUTH	FALMOUTH	10, 11, 13	SOUTH YARMOUTH	YARMOUTH	30
FALMOUTH HEIGHTS	FALMOUTH	12	SPRING HILL	SANDWICH	19
FORESTDALE	SANDWICH	10	SQUAW ISLAND	BARNSTABLE	20
GRAY GABLES	BOURNE	11	TRATICKET	FALMOUTH	7
HARWICH CENTRE	HARWICH	36	TOBEY ISLAND	BOURNE	5
HARWICHPORT	HARWICH	35, 37	WAQUOIT	FALMOUTH	18
HYANNIS	BARNSTABLE	24, 25	WELLFLEET	WELLFLEET	45
HYANNISPORT	BARNSTABLE	26	WEST BARNSTABLE	BARNSTABLE	23
HYANNIS PARK	YARMOUTH	30	WEST CHATHAM	CHATHAM	40
MARSTONS MILLS	BARNSTABLE	21	WEST DENNIS	DENNIS	31
MAYFLOWER HEIGHTS	PROVINCETOWN	47	WEST FALMOUTH	FALMOUTH	13
MENANTANT	FALMOUTH	18	WEST HARWICH	HARWICH	38
MONUMENT BEACH	BOURNE	2	WEST YARMOUTH	YARMOUTH	29
NORTH BREWSTER	BREWSTER	40	WIANNO	BARNSTABLE	23
NORTH CHATHAM	CHATHAM	42	WILD HARBOR	FALMOUTH	14
NORTH FALMOUTH	FALMOUTH	13	WINGS NECK	BOURNE	7
NORTH HARWICH	HARWICH	37	WOODS HOLE	FALMOUTH	17
ORLEANS	ORLEANS	43	YARMOUTH	YARMOUTH	28, 30
			YARMOUTHPORT	YARMOUTH	29

On the cover page is a “clickable” list which lets you find your town index map quickly. Those town index maps refer you to village maps by referencing the original plate numbers (which are located in the upper right hand corner of the maps). The original atlas is a hardbound book, measuring about 17” x 22”.

ATLAS  
— OF —  
**Barnstable County**  
MASSACHUSETTS.

TOWNS OF

Bourne, Mashpee, Falmouth, Sandwich, Barnstable, Yarmouth, Dennis, Harwich,  
Brewster, Chatham, Orleans, Eastham, Wellfleet, Truro & Provincetown

*From Official Plans and Actual Surveys.*



WALKER LITHOGRAPH & PUBLISHING CO.

PUBLISHERS

100 NEWBURY ST. BOSTON, MASS.

COPYRIGHT BY WALKER LITH & PUBLISH CO. BOSTON

# BARNSTABLE COUNTY

## INDEX OF TOWNS

Name of Town	Plate	Name of Town	Plate	Name of Town	Plate
BARNSTABLE	21	EASTHAM	44	PROVINCETOWN	47
BOURNE	1	FALMOUTH	9	SANDWICH	10
BREWSTER	38	HARWICH	35	THURO	46
CHATHAM	40	MASHPEE	1	WELLFLEET	44
DENNIS	51	ORLEANS	42	YARMOUTH	28

## VILLAGES

Village	Town to which Annexed	Plate	Village	Town to which Annexed	Plate
AMBITA ISLAND	BOURNE	2	CHATHAM	BARNSTABLE	19
BARNSTABLE	BARNSTABLE	21	FENZANCE	FALMOUTH	77
BOURNE	BOURNE	1, 4, 10	PILGRIM BEACH	THURO	46
BOURNEDALE	BOURNE	1	PLEASANT PT.	WELLFLEET	43
BREWSTER	BREWSTER	38	POWASSET	BOURNE	1
BEZARD'S BAY	BOURNE	1	PROVINCETOWN HILL	WELLFLEET	43
CATAWAMP	BOURNE	1	PROVINCETOWN	PROVINCETOWN	48, 49
CANTERVILLE	BARNSTABLE	19	QUISSET	FALMOUTH	9
CHATHAM	FALMOUTH	10	RACING BEACH	FALMOUTH	10
CHATHAM	CHATHAM	41	ROCK HARBOR	ORLEANS	42
CHRONOHOSET	FALMOUTH	10	SALAMORE	BOURNE	1
CUTTLE	BARNSTABLE	19	SALMOND BEACH	SANDWICH, BOURNE	1
CHRYSTIE	BARNSTABLE	19	SANDWICH	SANDWICH	10
CUMMAQUIT	BARNSTABLE	19	SANDWICH	BARNSTABLE	19
DAVISVILLE	FALMOUTH	9	SEASIDE PARK	BARNSTABLE	19
DENNIS	DENNIS	51	SILVER BEACH	BARNSTABLE	19
DENNISPORT	DENNIS	51	SIPPOWISSETT	FALMOUTH	10
EAST BOURNE	BREWSTER	38	SOUTH CHATHAM	CHATHAM	41
EAST DENNIS	DENNIS	51	SOUTH DENNIS	DENNIS	51
EAST END	PROVINCETOWN	47	SOUTH HARWICH	HARWICH	35
EAST FALMOUTH	FALMOUTH	10	SOUTH THURO	THURO	46
ENGLISHTOWN BEACH	FALMOUTH	10	SOUTH VILLAGE	DENNIS	51
FALMOUTH	FALMOUTH	10, 11, 12	SOUTH YARMOUTH	YARMOUTH	28
FALMOUTH HEIGHTS	FALMOUTH	10	SPRING HILL	SANDWICH	10
FENSTDALE	SANDWICH	10	SQUAW ISLAND	BARNSTABLE	19
GRAY GABLES	BOURNE	1	TRACHECK	FALMOUTH	9
HARWICH CENTRE	HARWICH	35	TORRY ISLAND	BOURNE	1
HARWICHPORT	HARWICH	35, 37	WAQUOIT	FALMOUTH	10
HYANNIS	BARNSTABLE	38, 39	WELLFLEET	WELLFLEET	43
HYANNISPORT	BARNSTABLE	38	WEST BARNSTABLE	BARNSTABLE	19
HYANNIS PARK	YARMOUTH	28	WEST CHATHAM	CHATHAM	41
MARTYNS HILL	BARNSTABLE	19	WEST DENNIS	DENNIS	51
HAFFLOWERS BRIGGS	PROVINCETOWN	47	WEST FALMOUTH	FALMOUTH	10
MENAUDANT	FALMOUTH	10	WEST HARWICH	HARWICH	35
MONUMENT BEACH	BOURNE	1	WEST YARMOUTH	YARMOUTH	28
NORTH BOURNE	BREWSTER	38	WILANO	BARNSTABLE	19
NORTH CHATHAM	CHATHAM	41	WILD HARBOR	FALMOUTH	10
NORTH FALMOUTH	FALMOUTH	10	WINGS NECK	BOURNE	1
NORTH HARWICH	HARWICH	35	WOODS HOLE	FALMOUTH	10
ORLEANS	ORLEANS	42	YARMOUTH	YARMOUTH	28, 29
			YARMOUTH BEACH	YARMOUTH	28



# MAP OF BARNSTABLE COUNTY.

Scale 2 Miles - 1 Inch

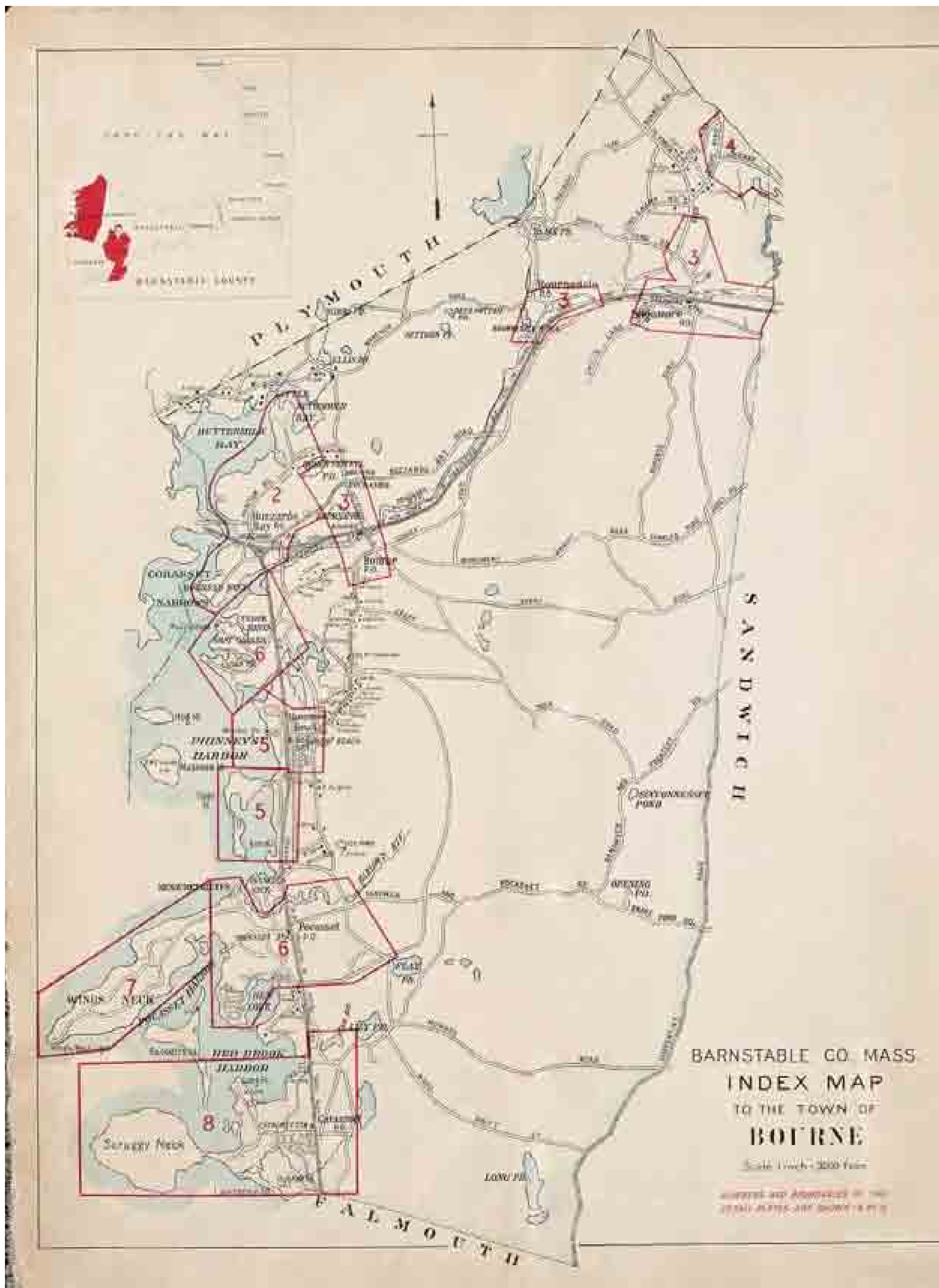
PUBLISHED BY

WALKER LITH. & PUB. CO.

400 NEWBURY ST. BOSTON.







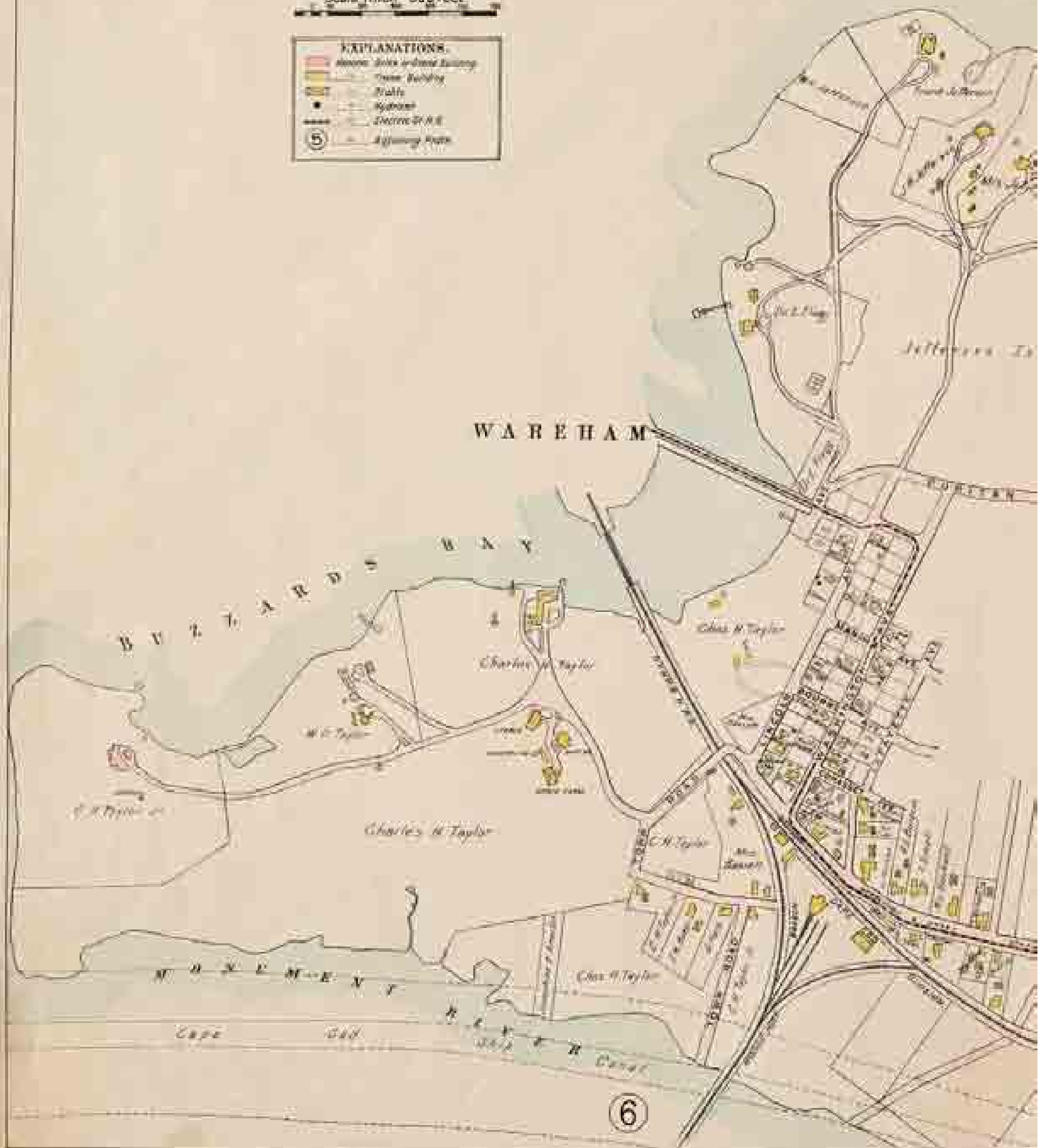
BARNSTABLE CO. MASS.  
INDEX MAP  
TO THE TOWN OF  
MASHPEE  
Scale 1 inch = 1 Mile



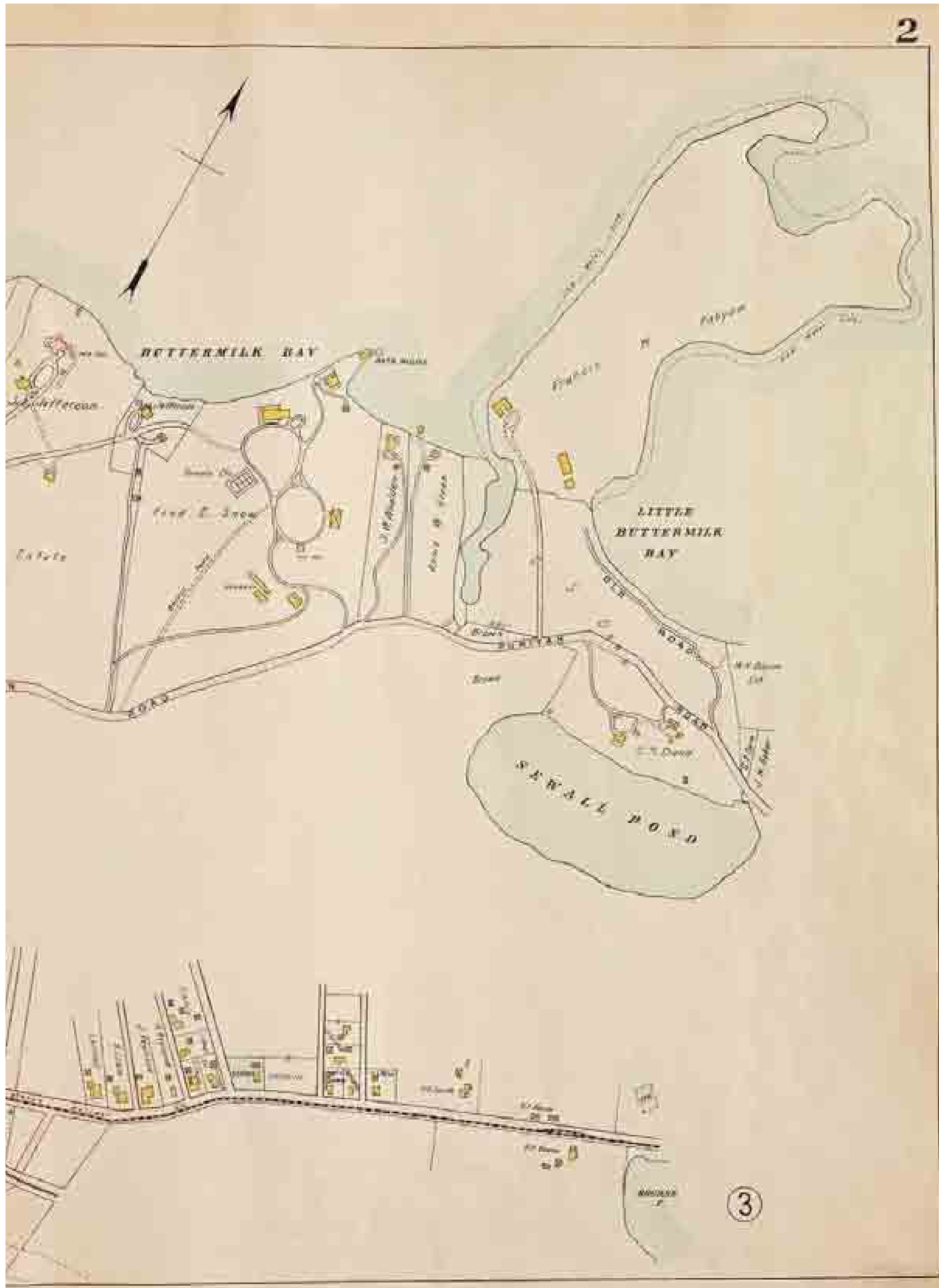
BARNSTABLE COUNTY  
Part of  
**TOWN OF BOURNE**  
Buzzards Bay

Scale 1 inch 500 feet

EXPLANATIONS.	
	Marsh, Salt or Brackish Water
	Open Ground
	Plots
	Wells
	Drains or R.R.
	Adjoining State







BARNSTABLE COUNTY  
Part of  
**TOWN of BOURNE**

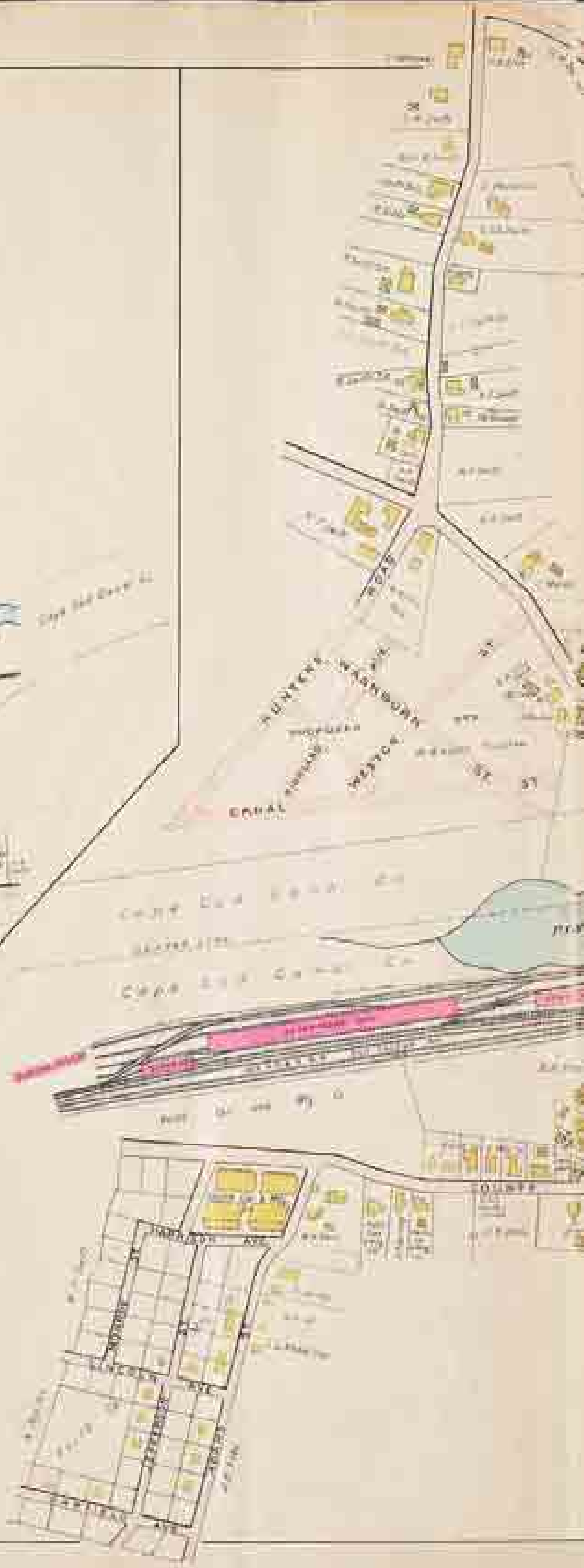
Scale 1 inch = 500 Feet

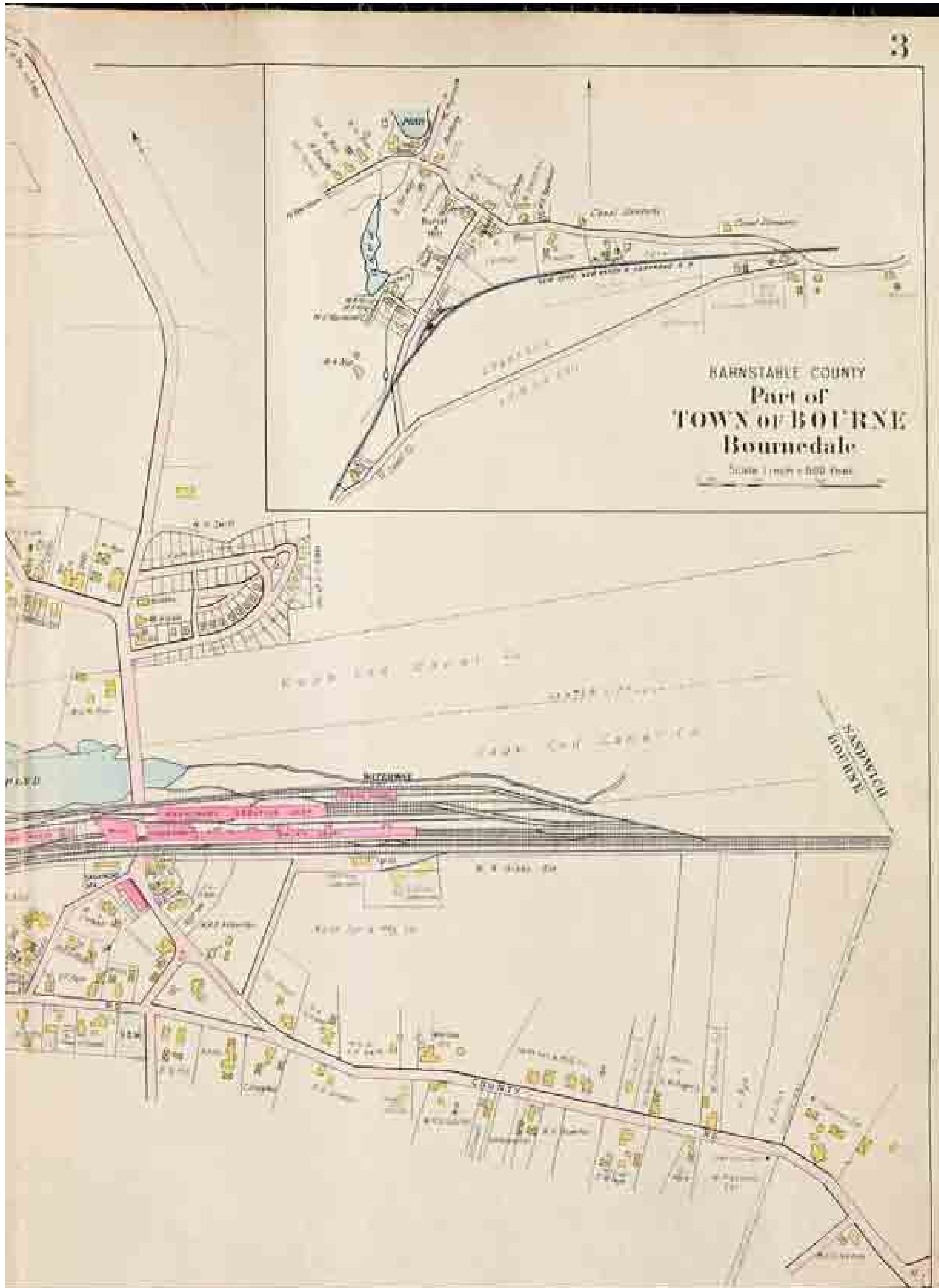


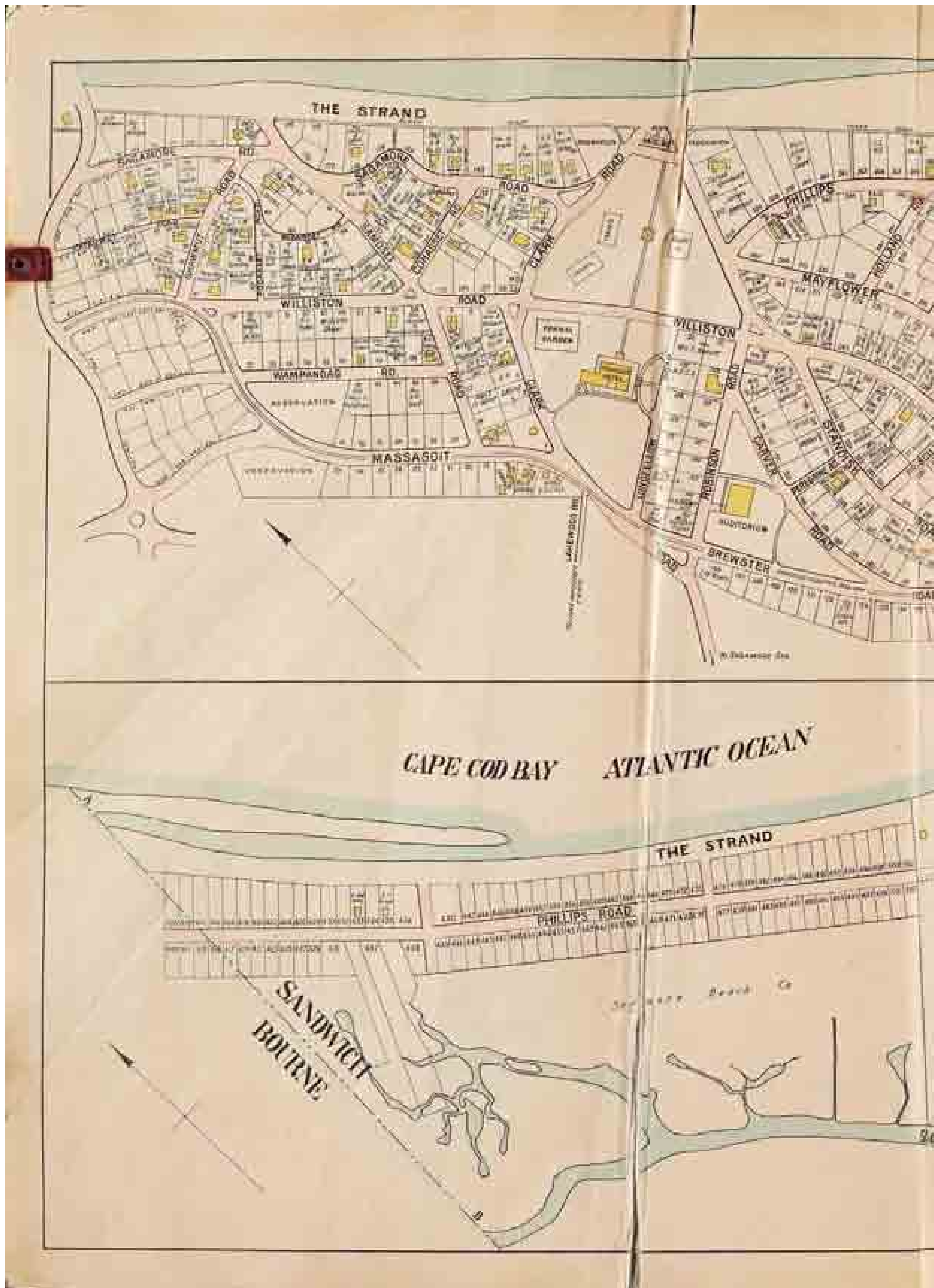
BARNSTABLE COUNTY  
Part of  
**TOWN of BOURNE**  
Sagamore

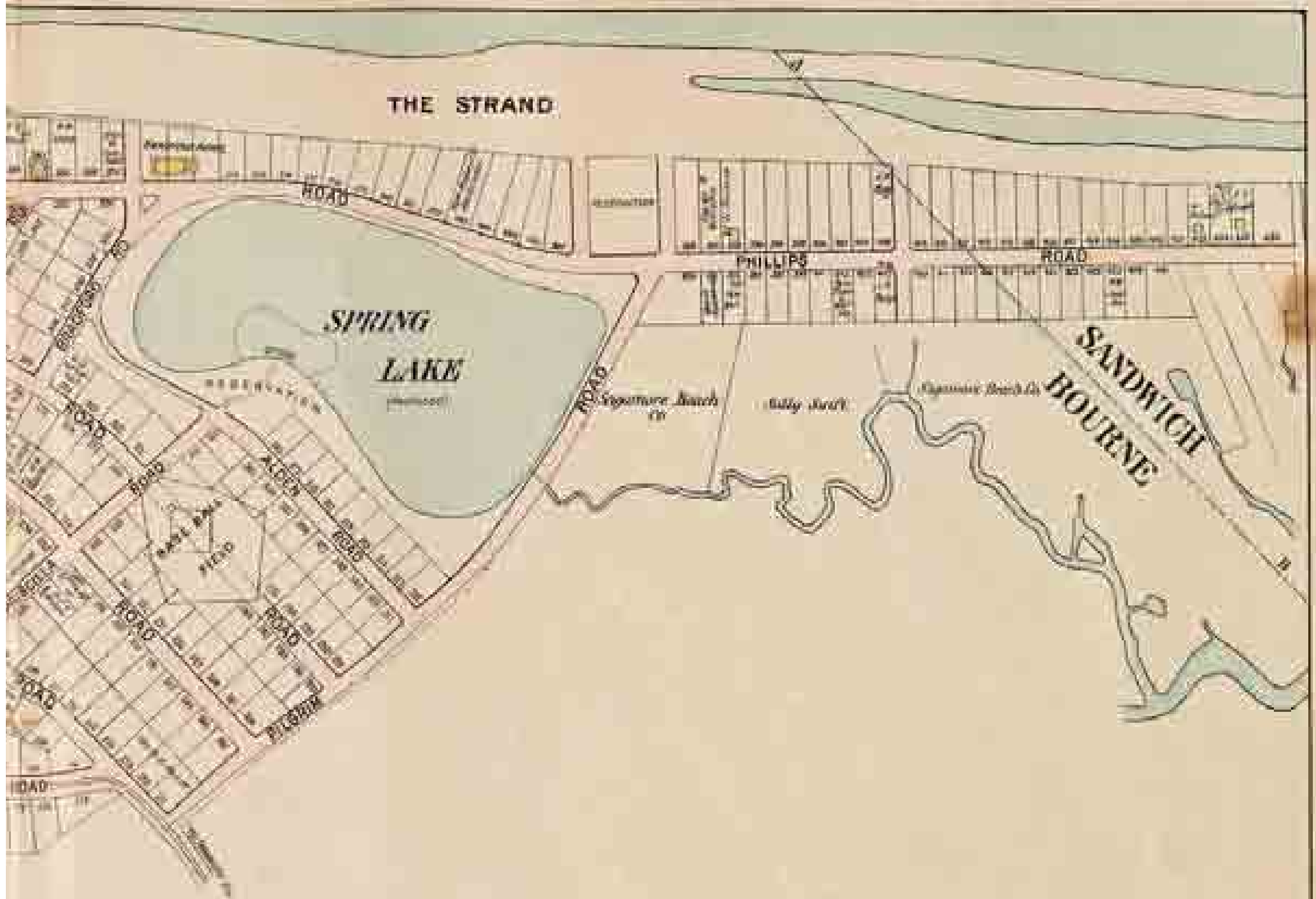
Scale 1 inch = 500 Feet

EXPLANATIONS	
	Water
	Buildings
	Well
	Street
	Railroad
	Canal
	Swamp

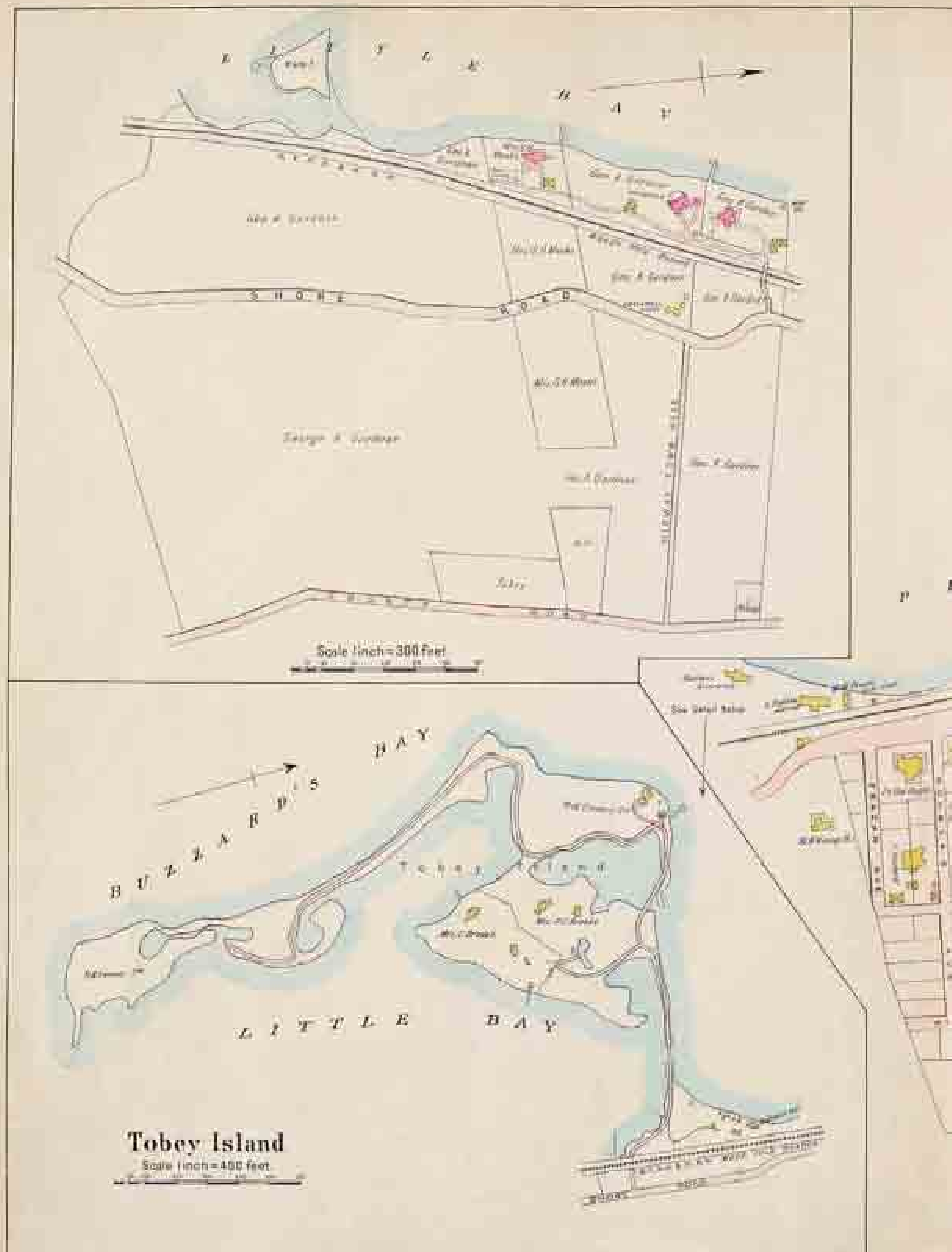








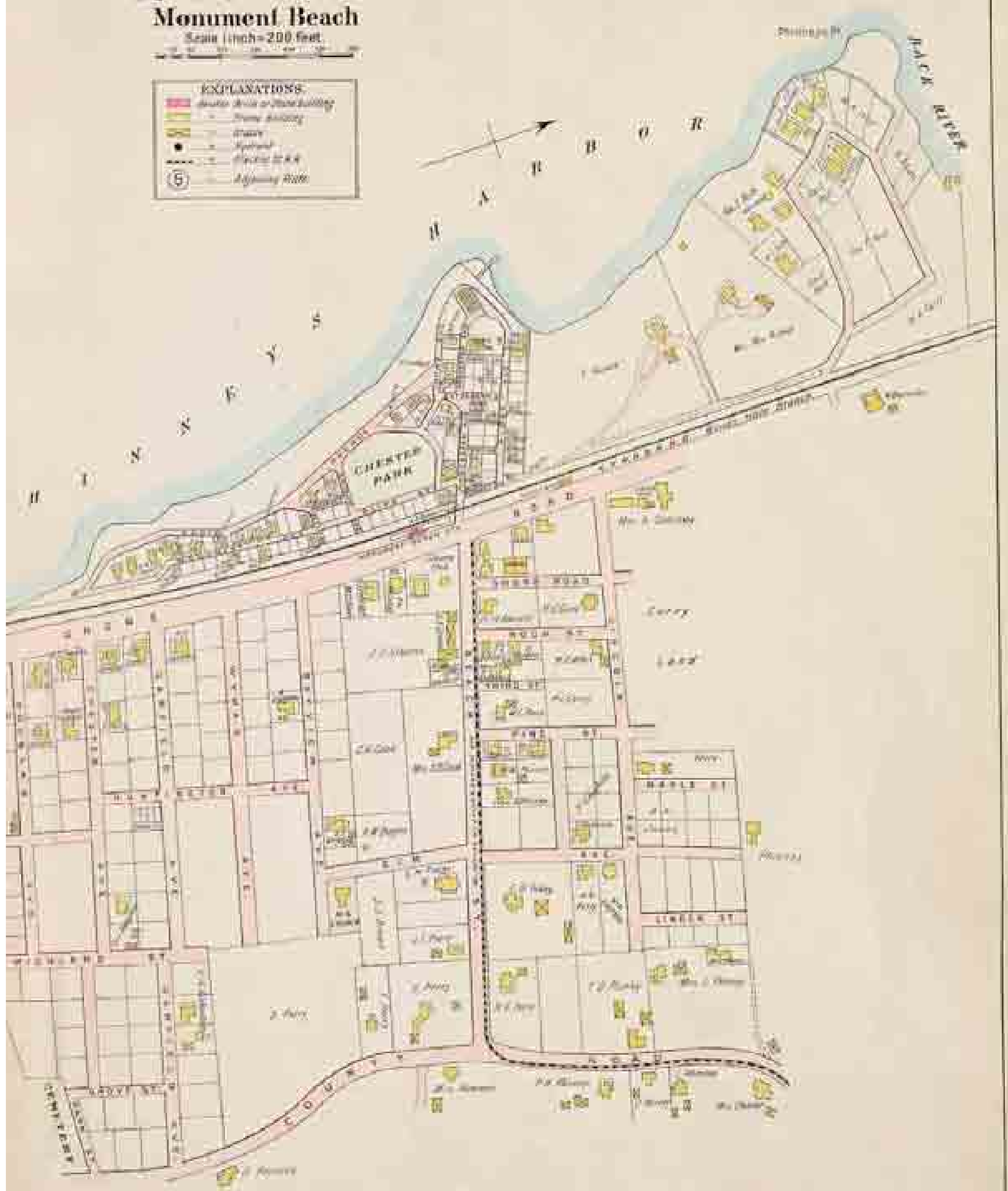


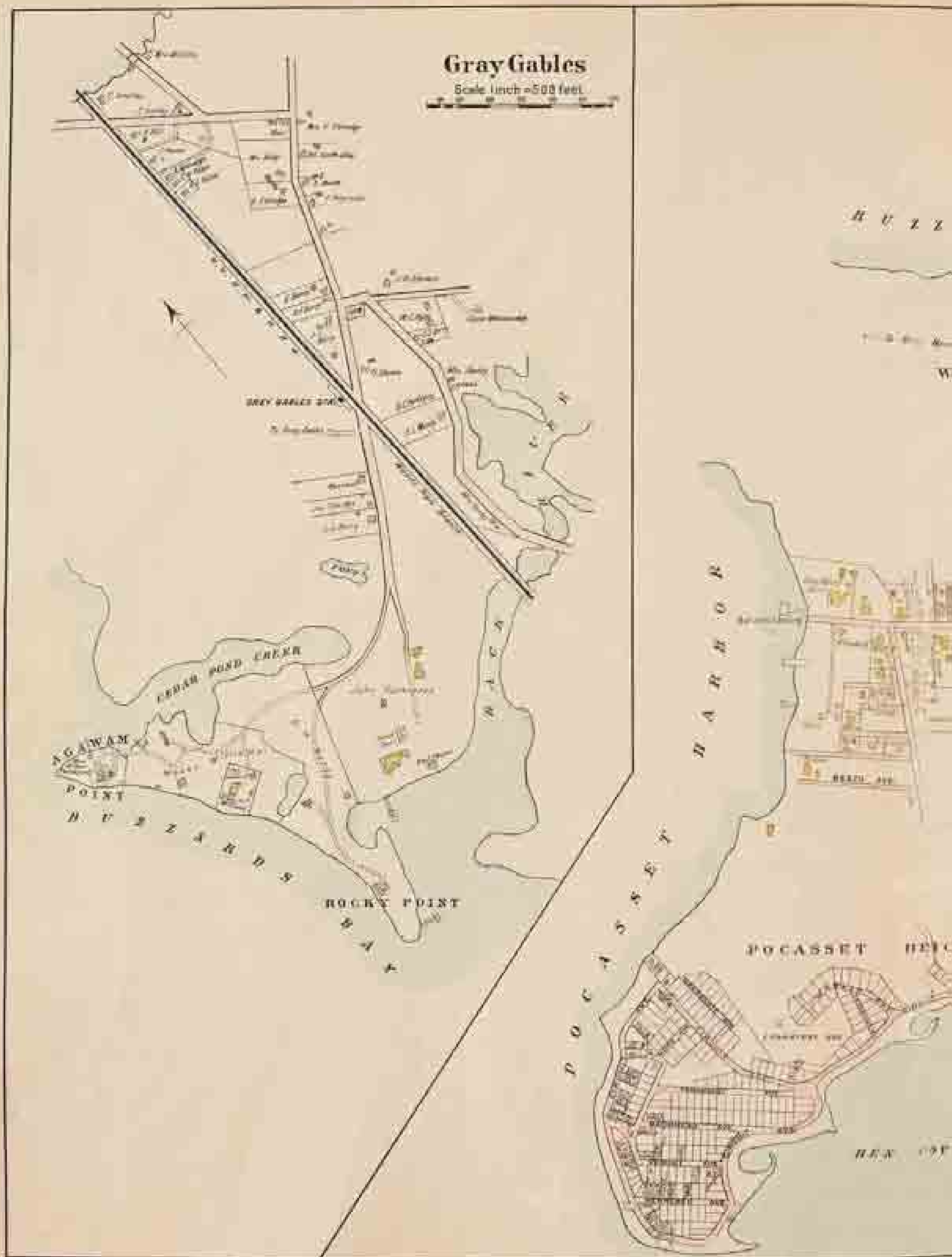


BARNSTABLE COUNTY  
**Part of**  
**TOWN OF BOURNE**  
**Monument Beach**

Scale 1 inch = 200 feet

EXPLANATIONS	
	Residence, Store or Stone Building
	Shanty Building
	Church
	Wellhead
	Highway or R.R.
	Highway Route

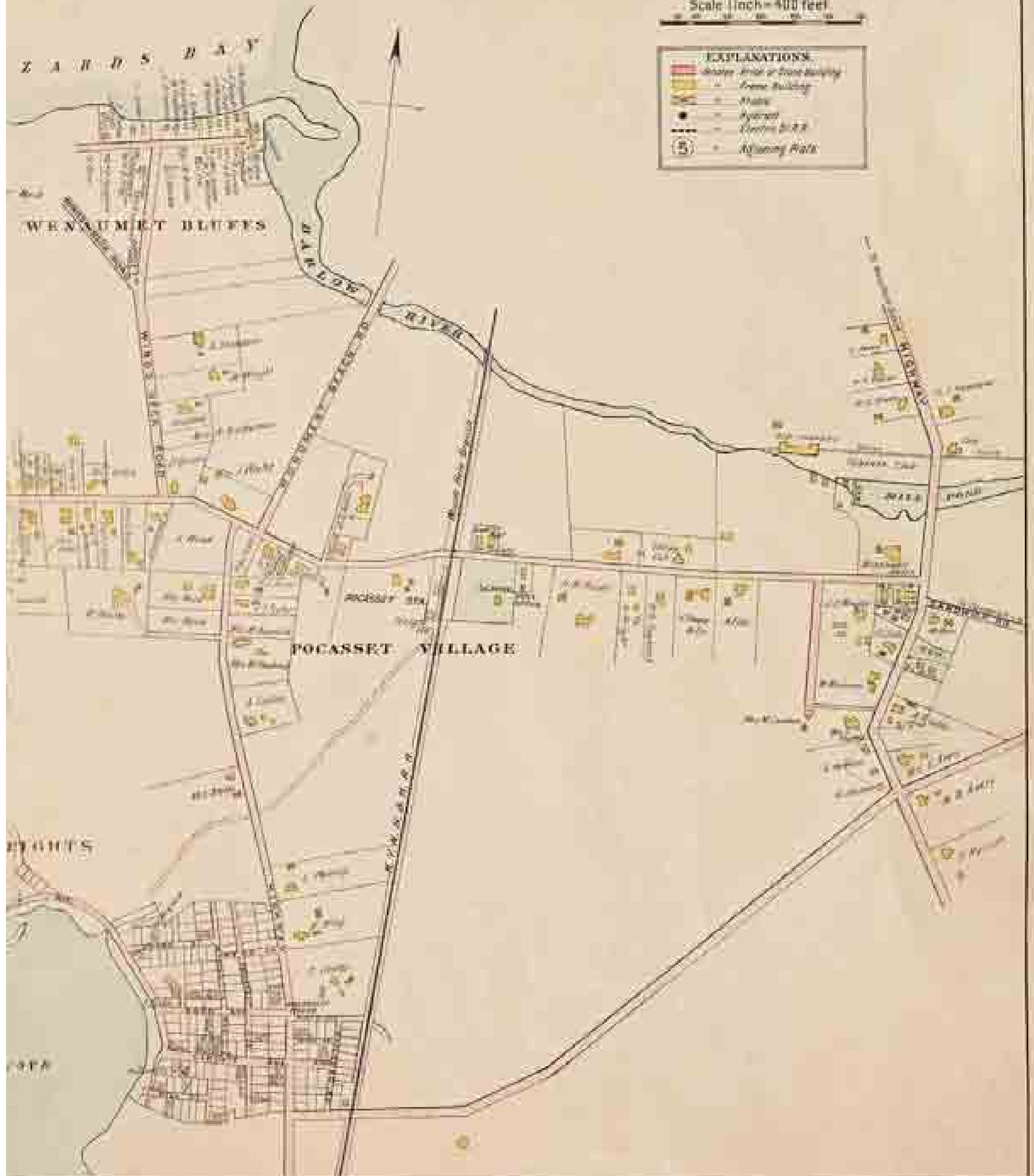




BARNSTABLE COUNTY  
 Part of  
**TOWN OF BOURNE**  
**Pocasset**

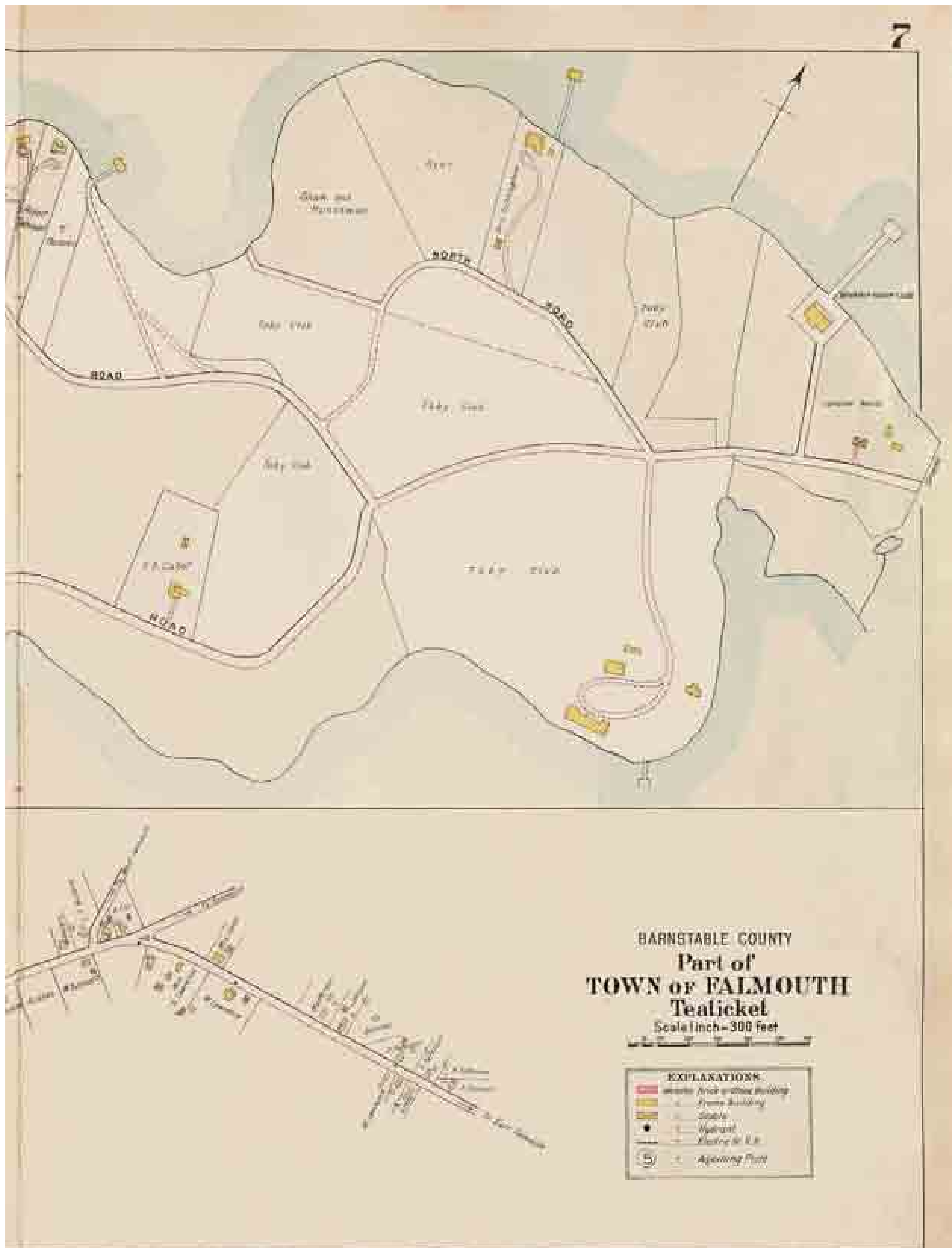
Scale 1 inch = 400 feet

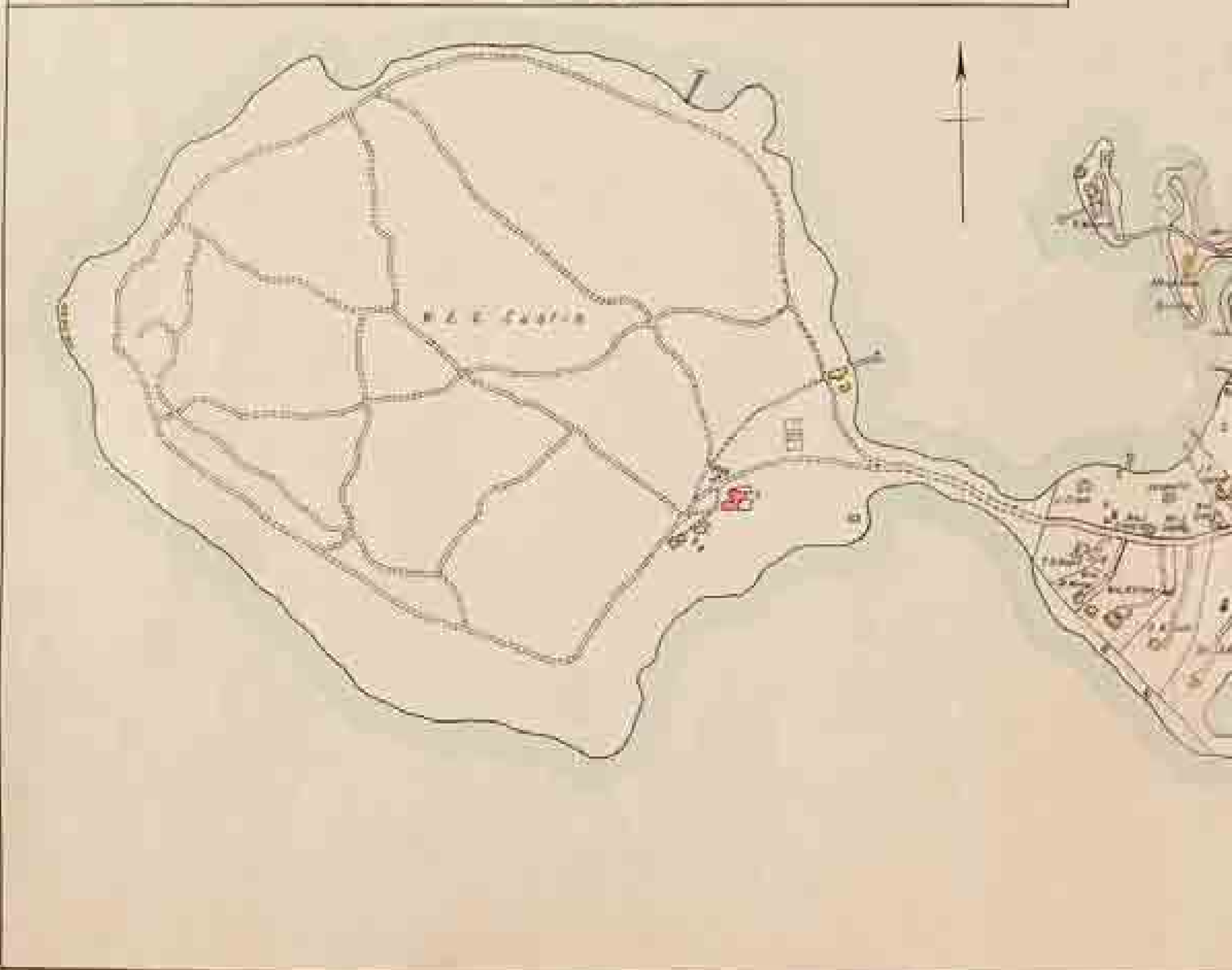
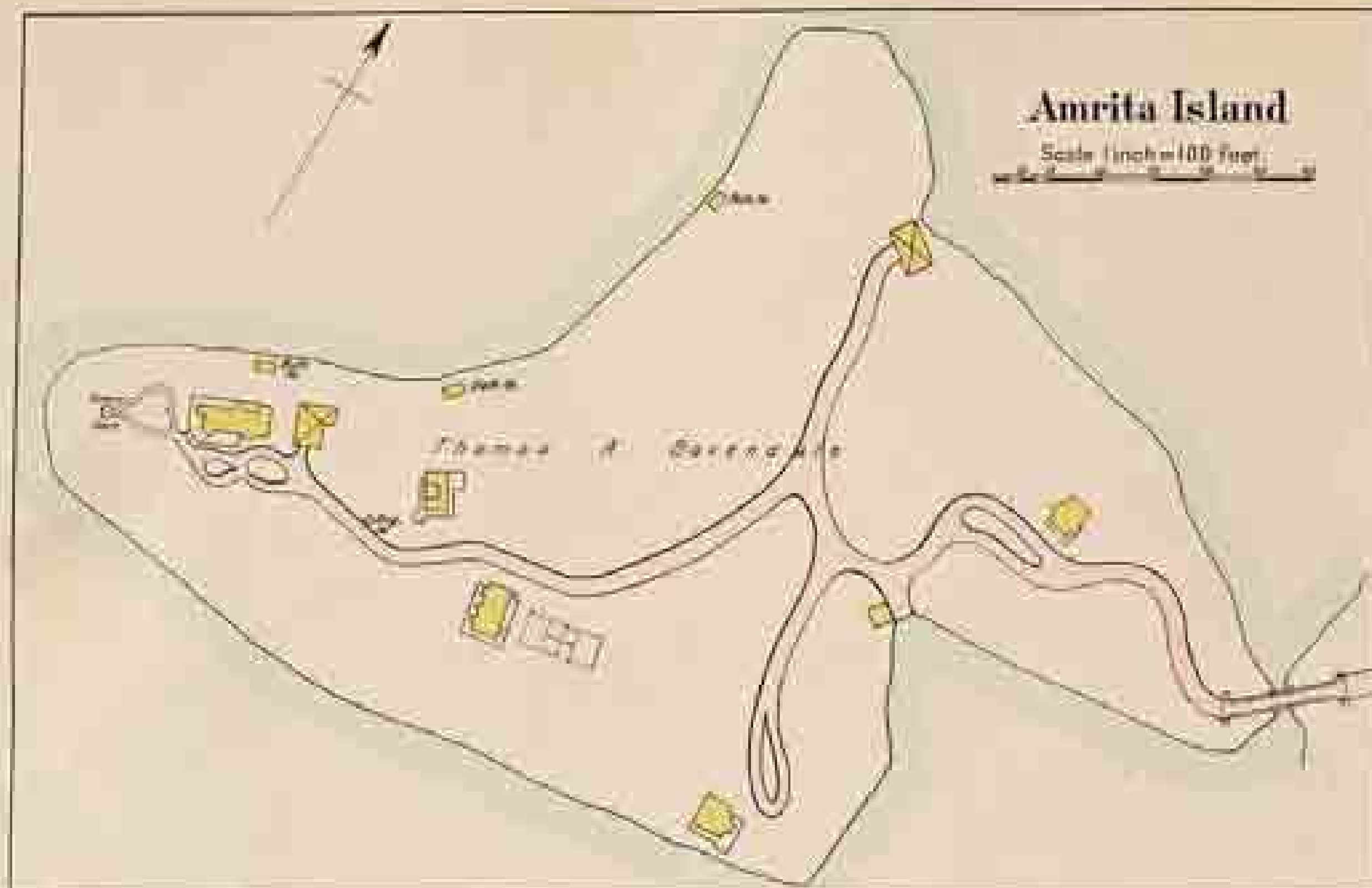
EXPLANATIONS	
	Shanty, Brick or Stone Building
	Frame Building
	Water
	Spring
	Electric R.R.
	Adjoining Rate



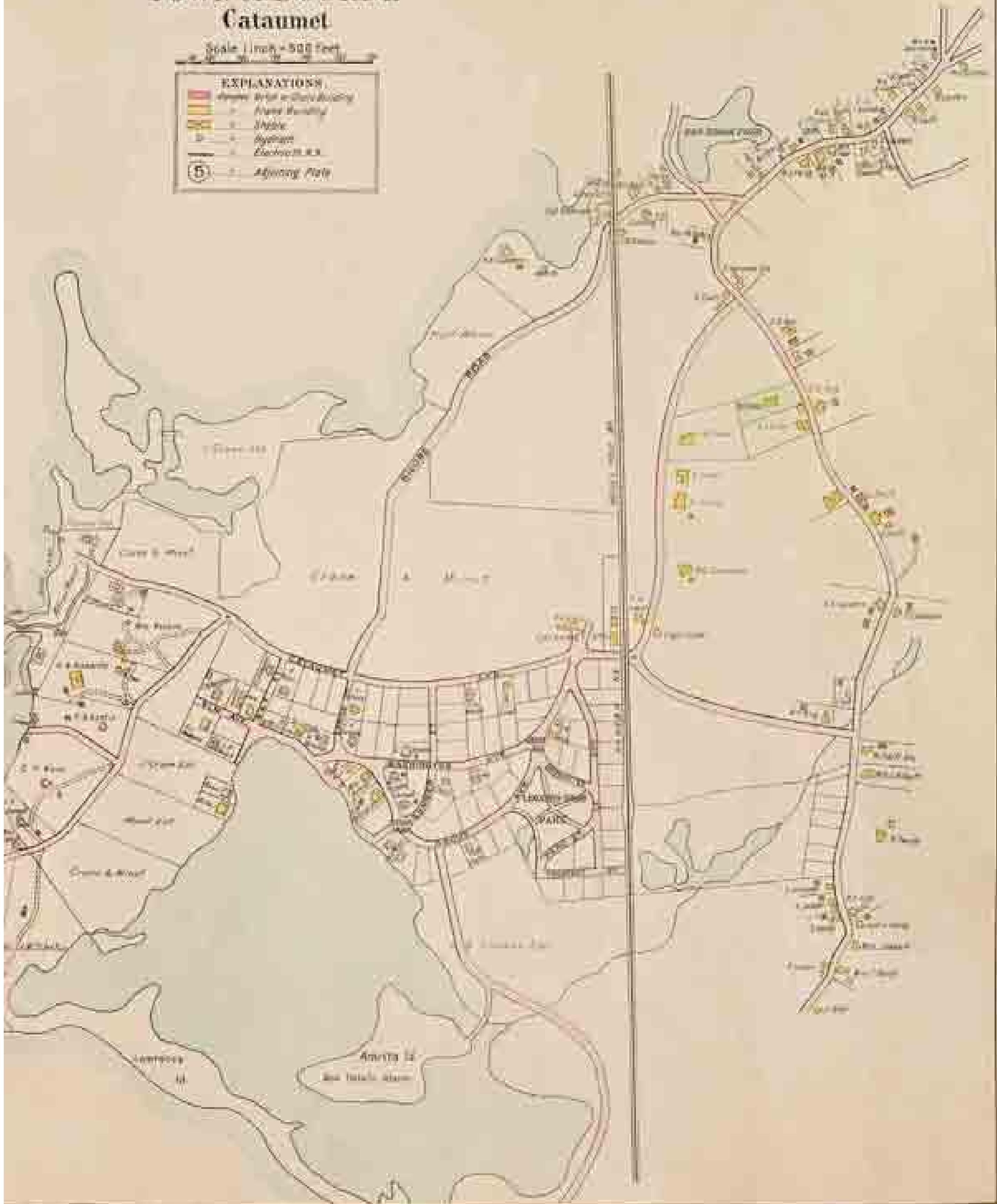




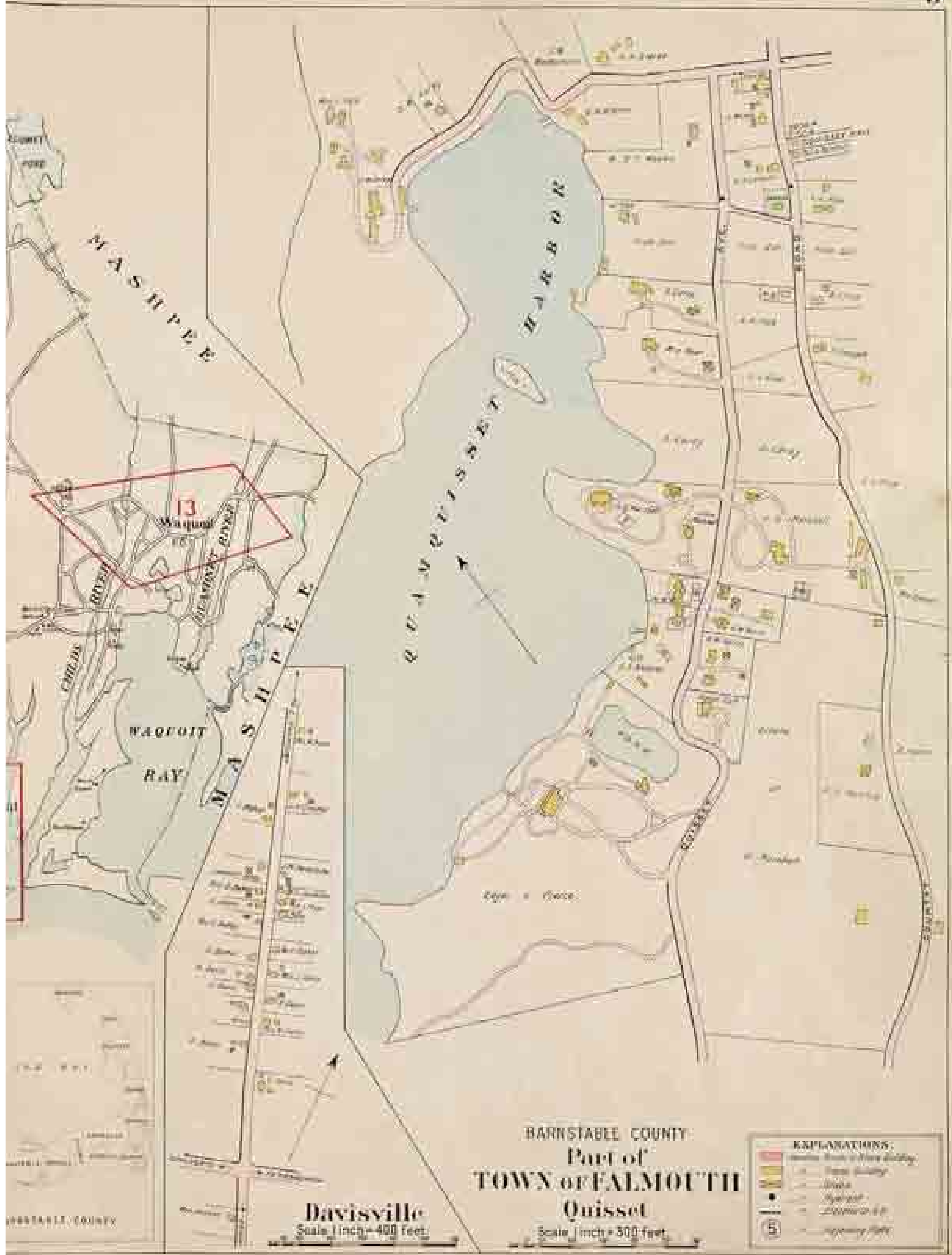




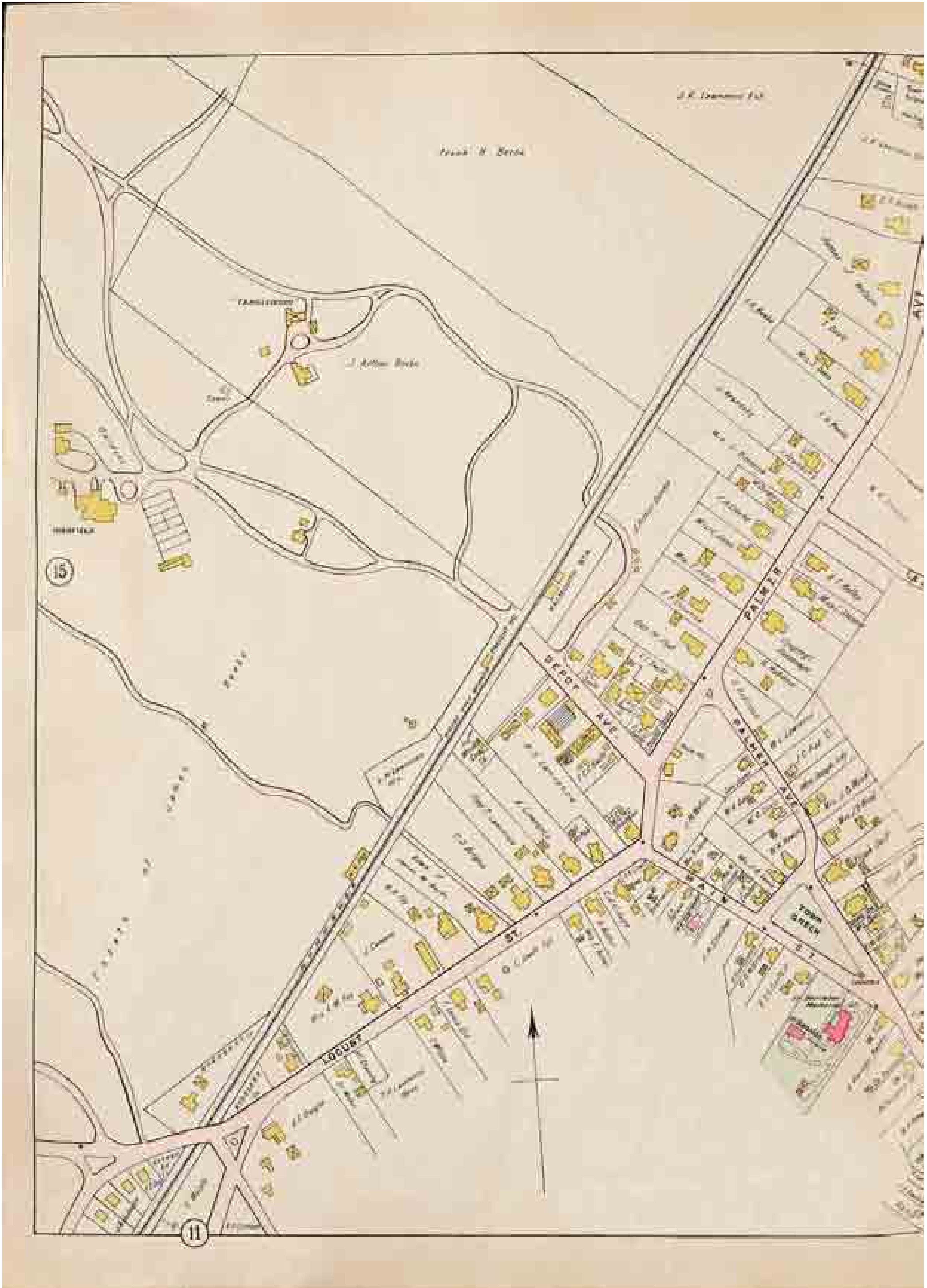
BARNSTABLE COUNTY  
Part of  
**TOWN OF BOURNE**  
Cataumet

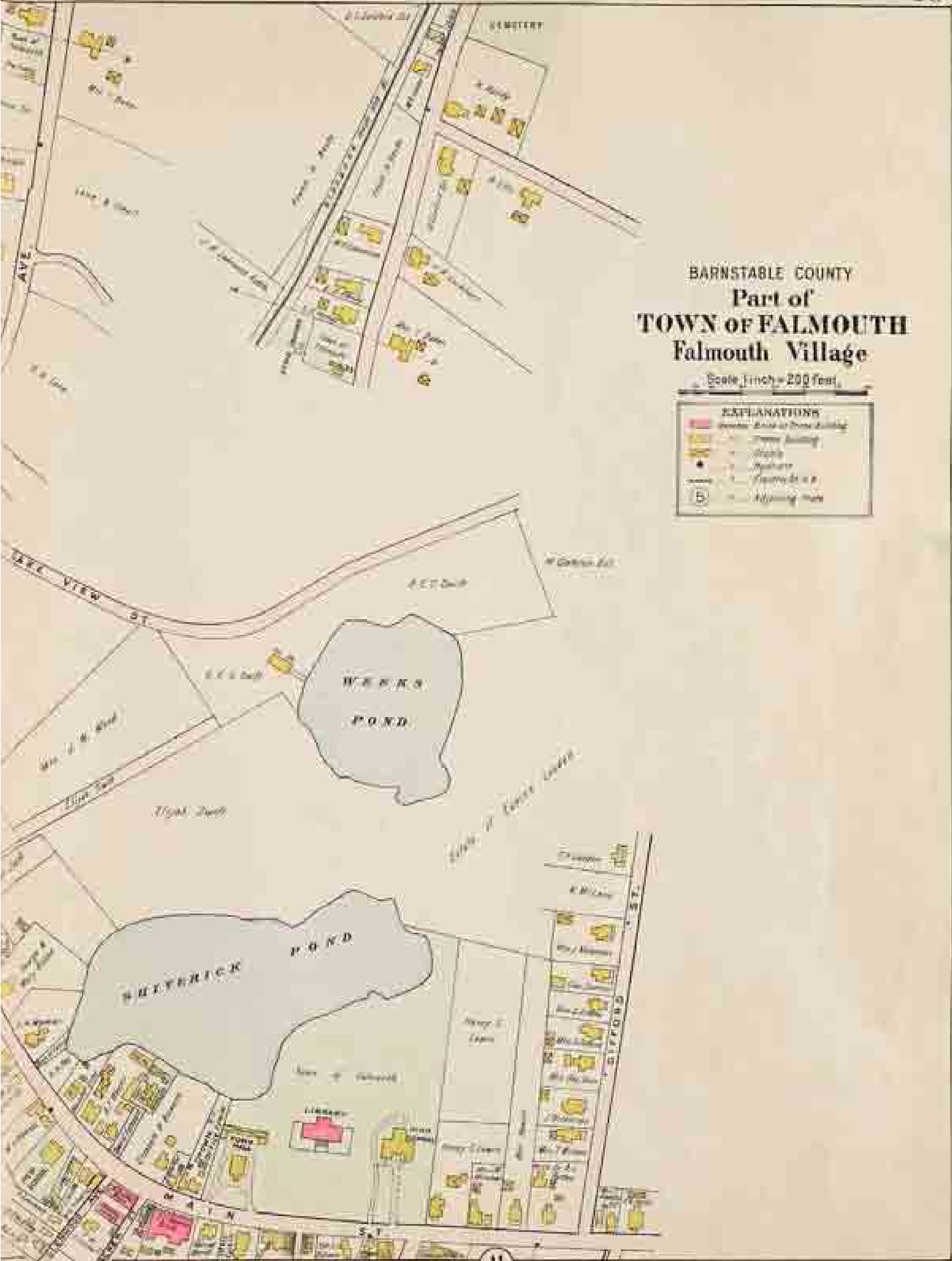










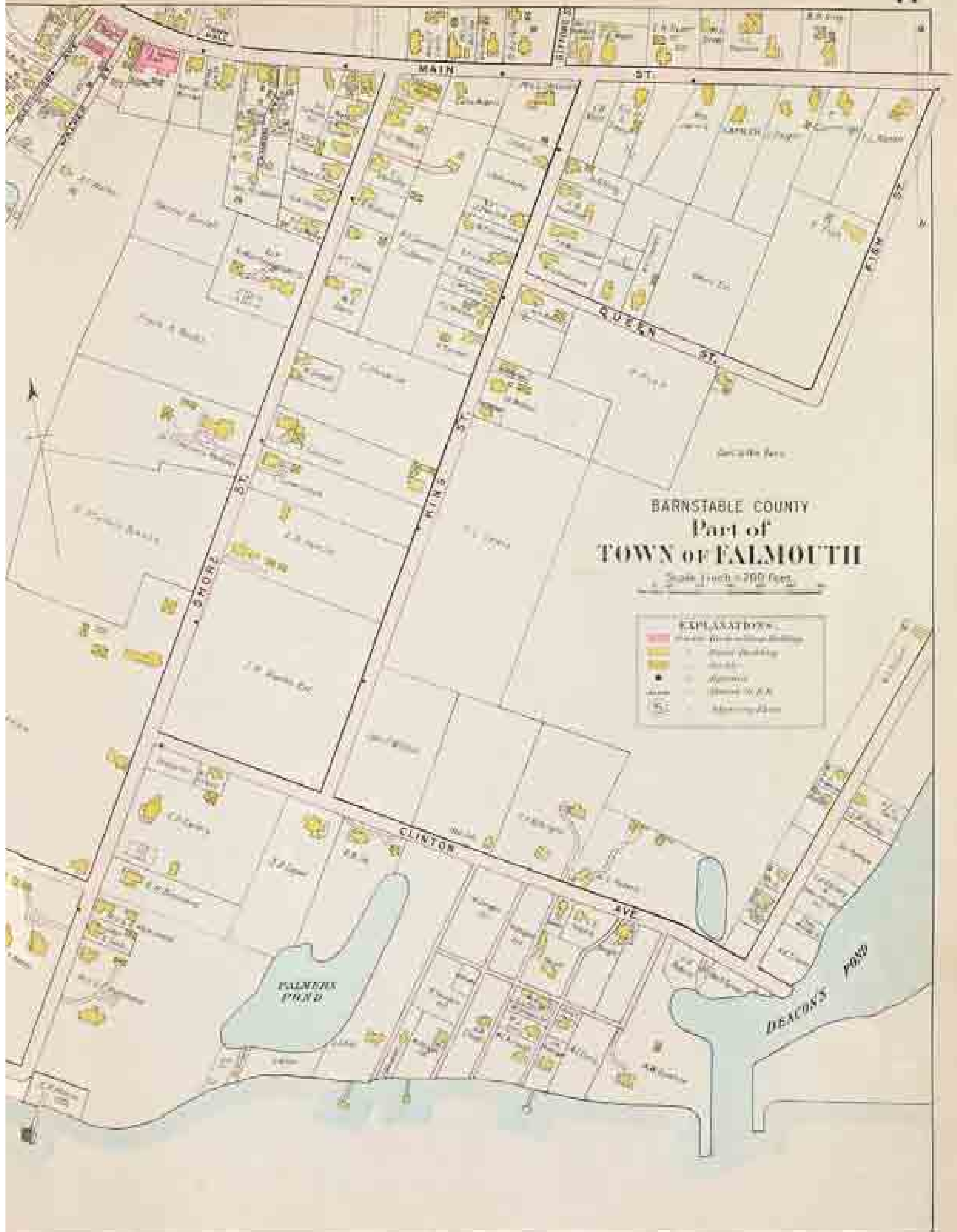


BARNSTABLE COUNTY  
Part of  
**TOWN OF FALMOUTH**  
Falmouth Village

Scale 1 inch = 200 feet

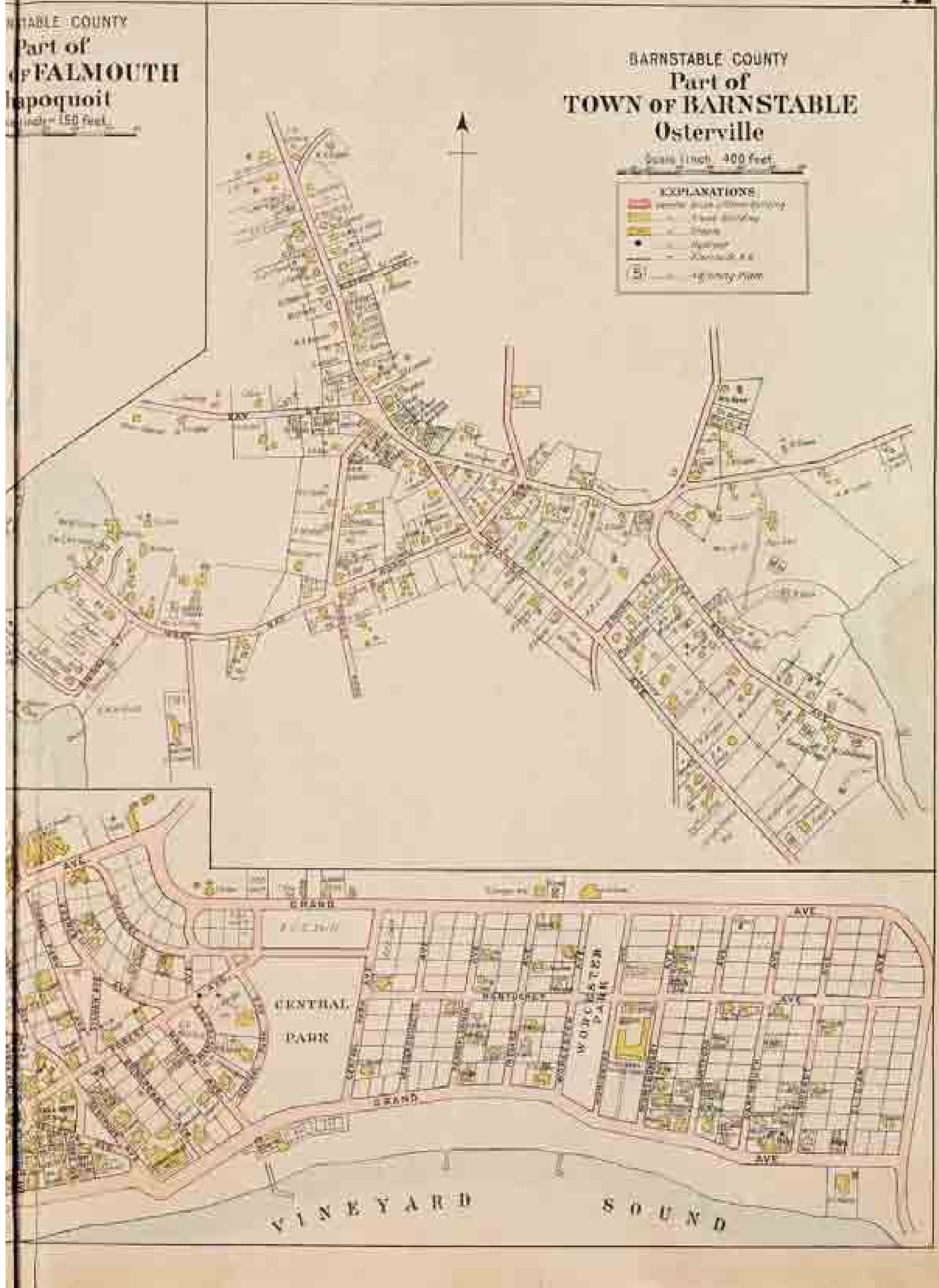
EXPLANATIONS	
	Public Buildings
	Private Buildings
	Grass
	Water
	Highway
	Adjoining town










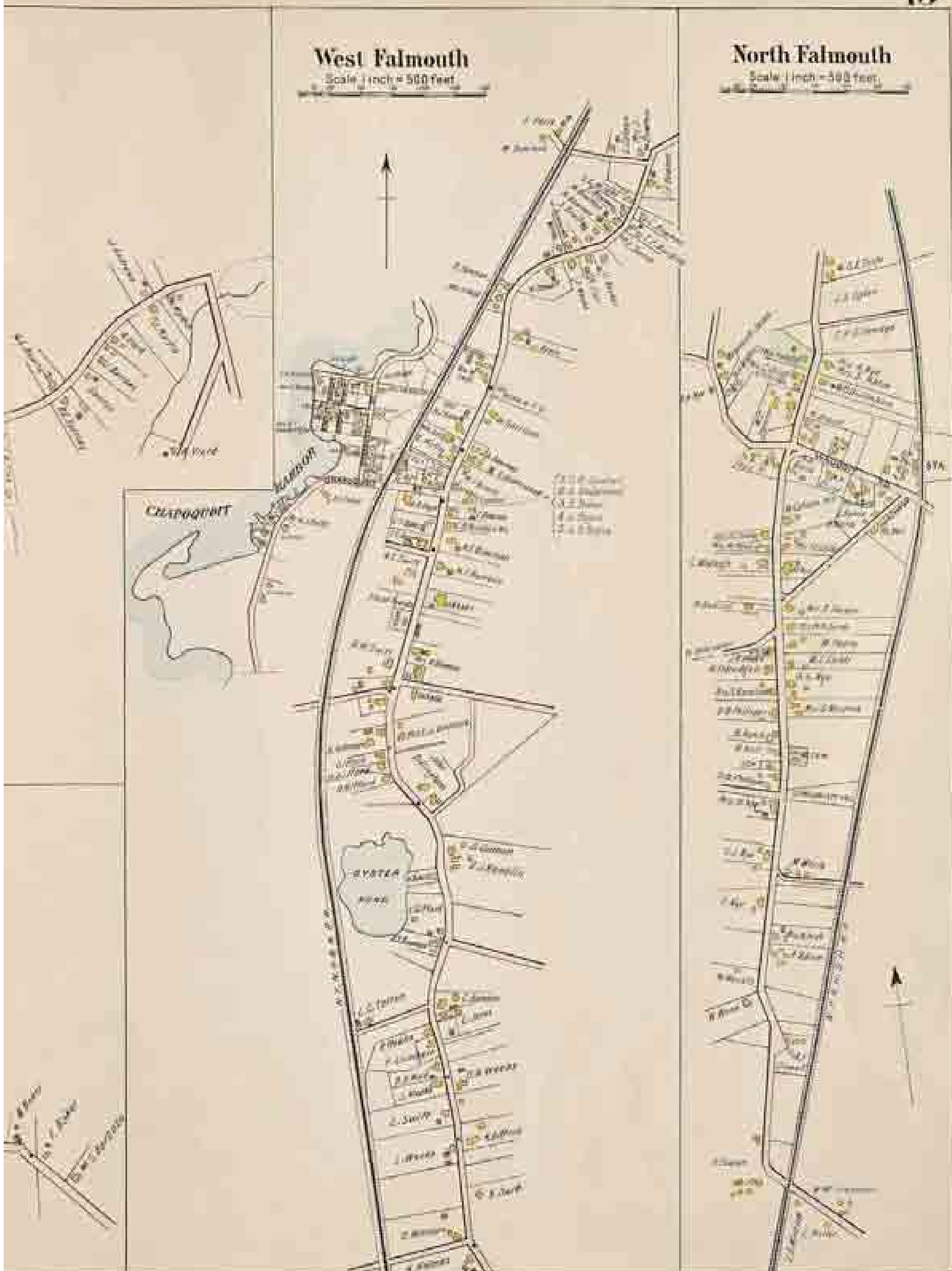


Scale 1 inch = 400 feet.



Scale 1 inch = 400 feet

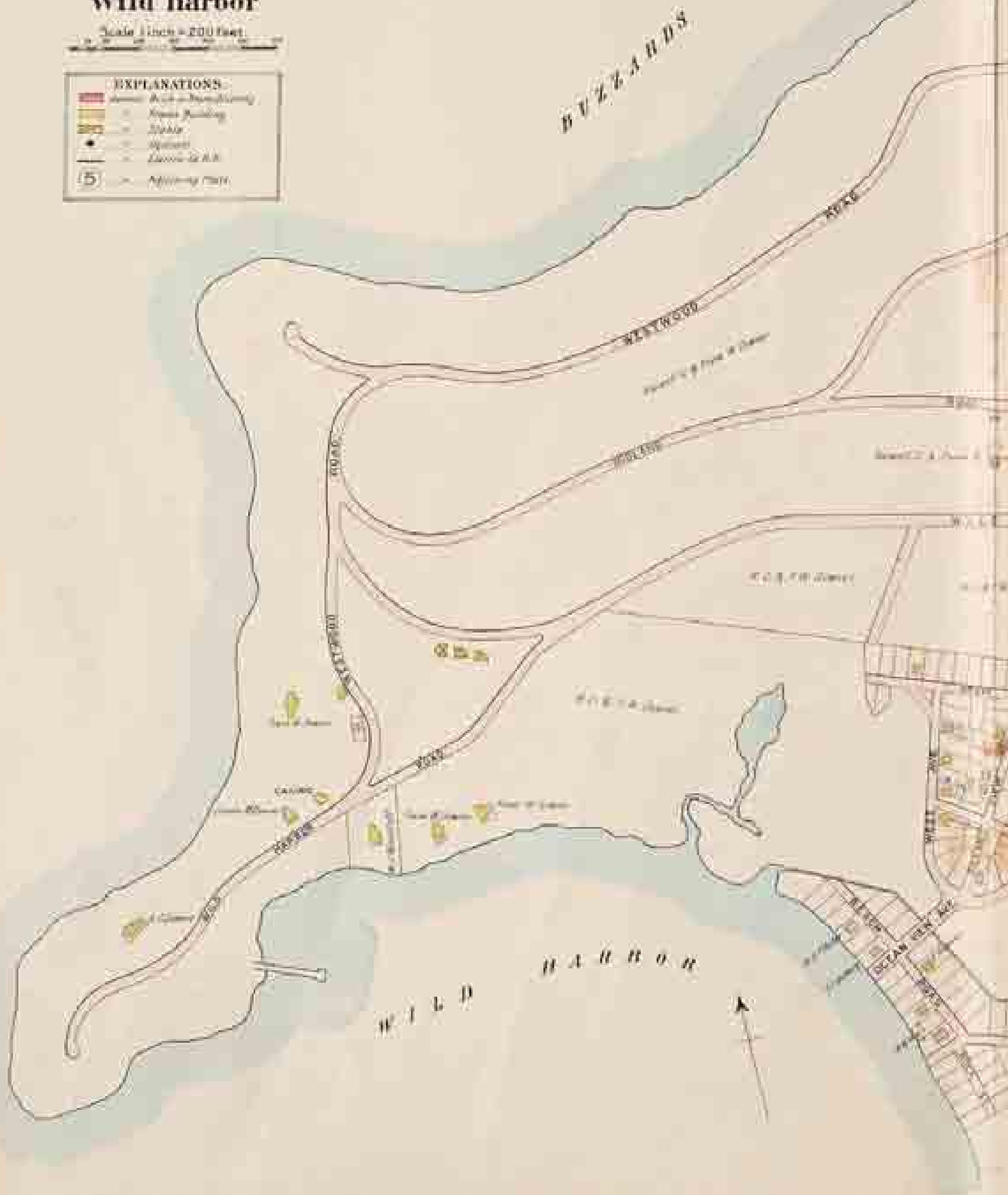




BARNSTABLE COUNTY  
**Part of  
TOWN of FALMOUTH**  
**Wild Harbor**

Scale 1 inch = 200 feet

EXPLANATIONS	
	Unimproved Land
	Grass Land
	Water
	Well
	Unimproved Land
	Adjoining Town

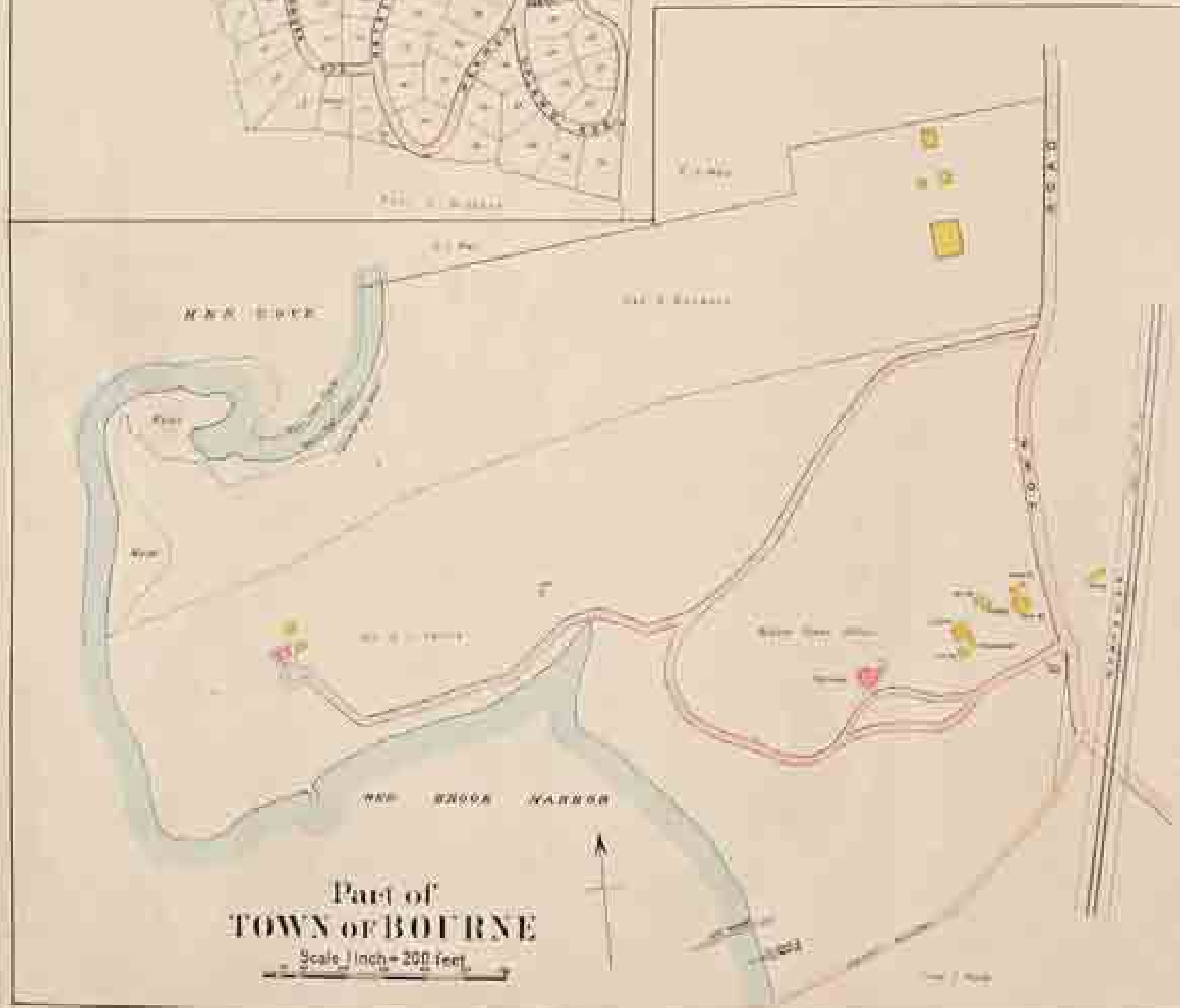






Part of  
**TOWN of FALMOUTH**  
Sippewisset

Scale 1 inch = 175 feet



Part of  
**TOWN of BOURNE**

Scale 1 inch = 200 feet



BARNSTABLE COUNTY  
Part of  
**TOWN OF FAIRMOUTH**

Scale 1 inch = 500 feet

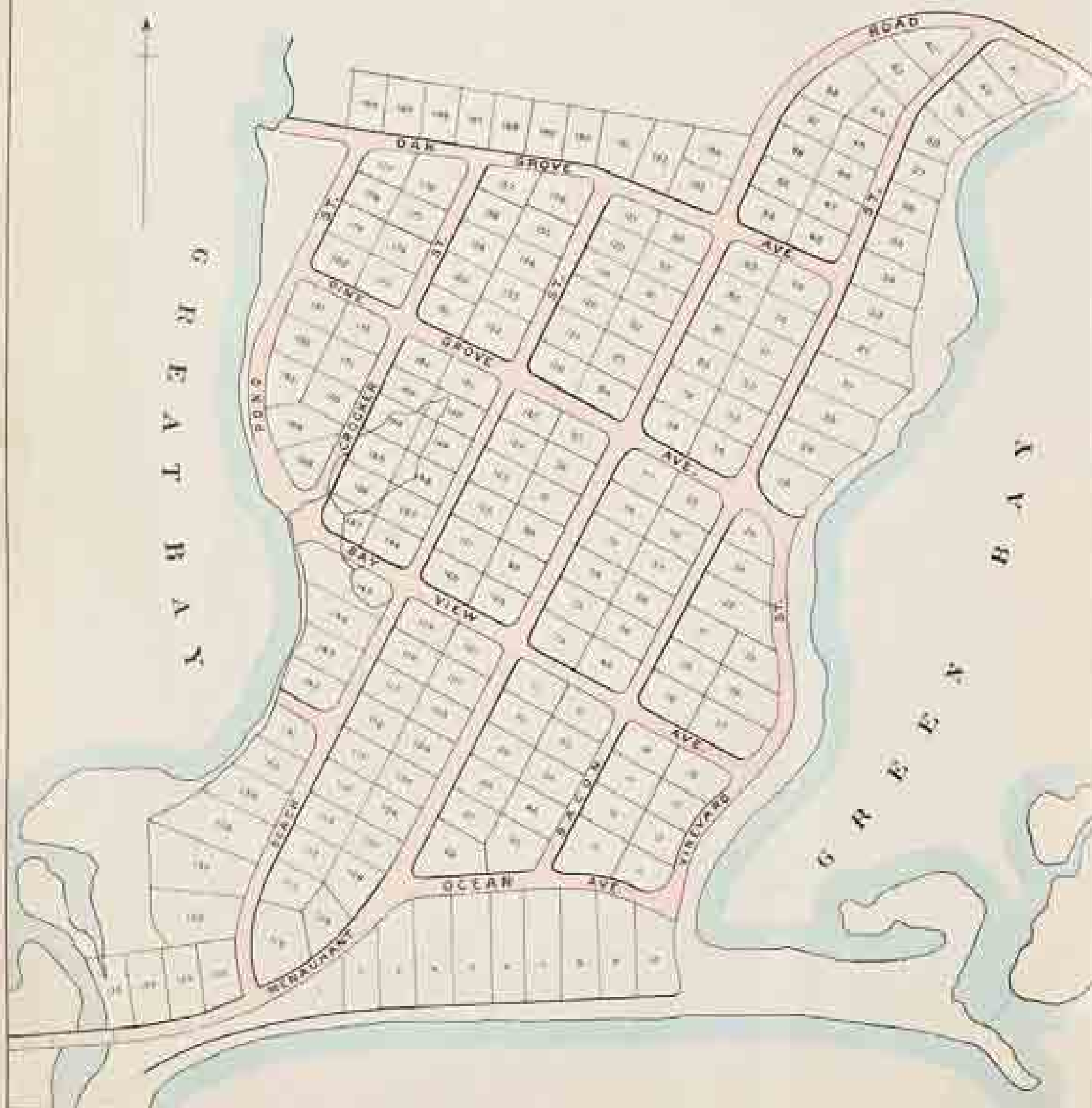
EXPLANATIONS	
	Water - Pond or Lake
	Open Field
	Wood
	Well
	Spring
	Survey Station



BARNSTABLE COUNTY  
Part of  
**TOWN OF FALMOUTH**  
Coonemesset

Scale 1 inch = 400 feet

EXPLANATIONS	
	ALLIANCE (Municipal) (Municipal)
	Amusement
	Public
	Water
	Station
	Boundaries
	Highway

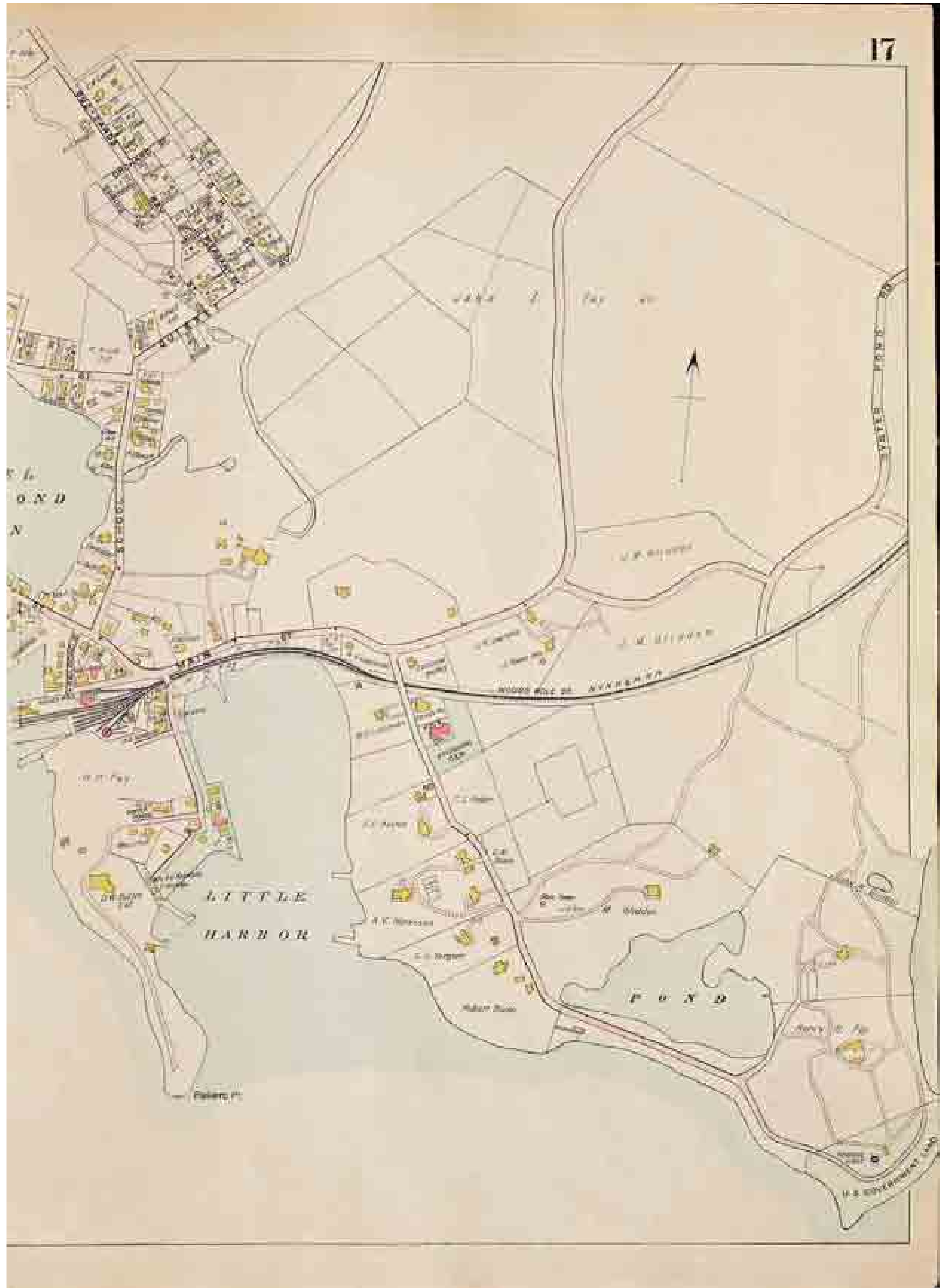


BARNSTABLE COUNTY  
Part of  
**TOWN OF FALMOUTH**  
Racing Beach

Scale: 1 inch = 200 feet

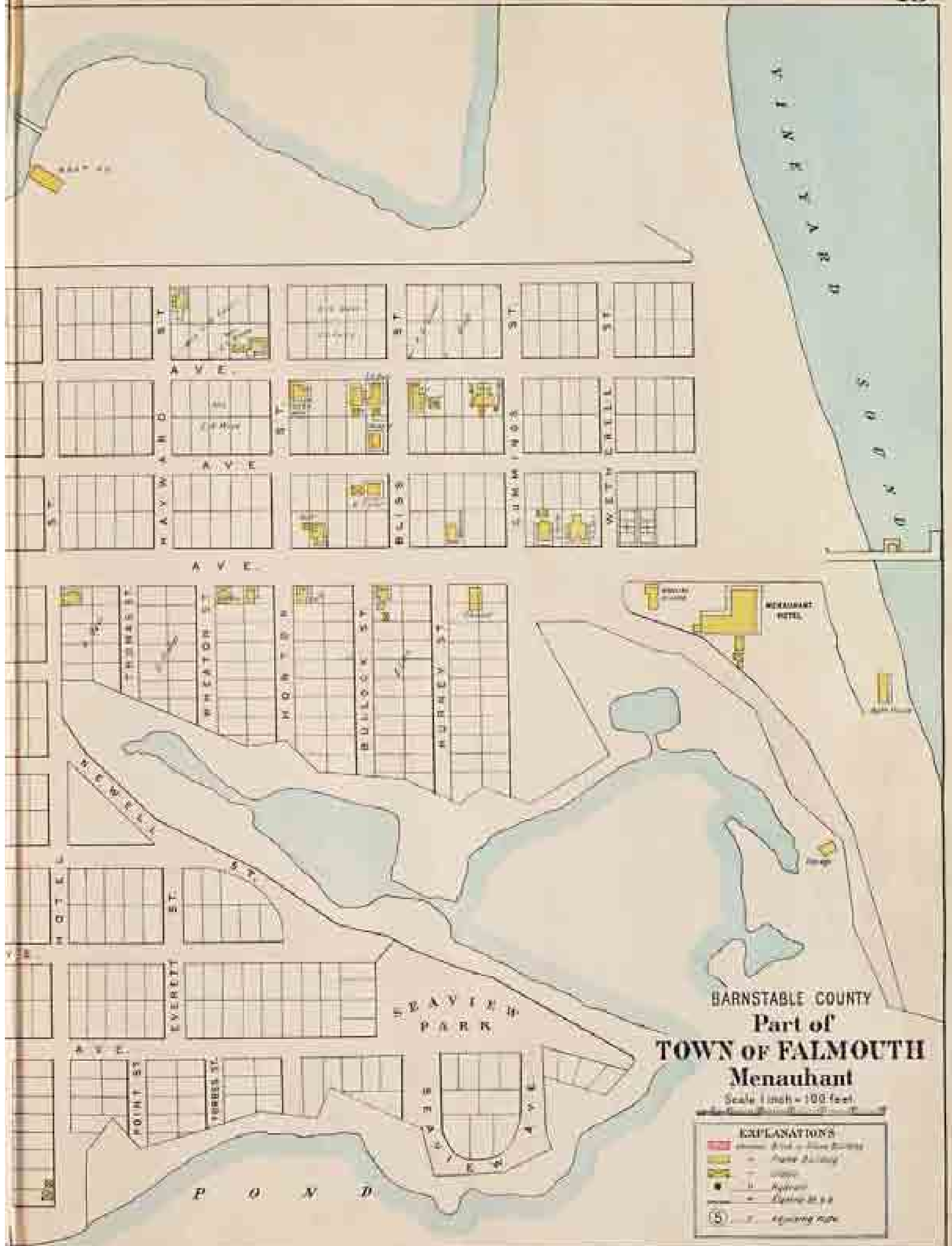








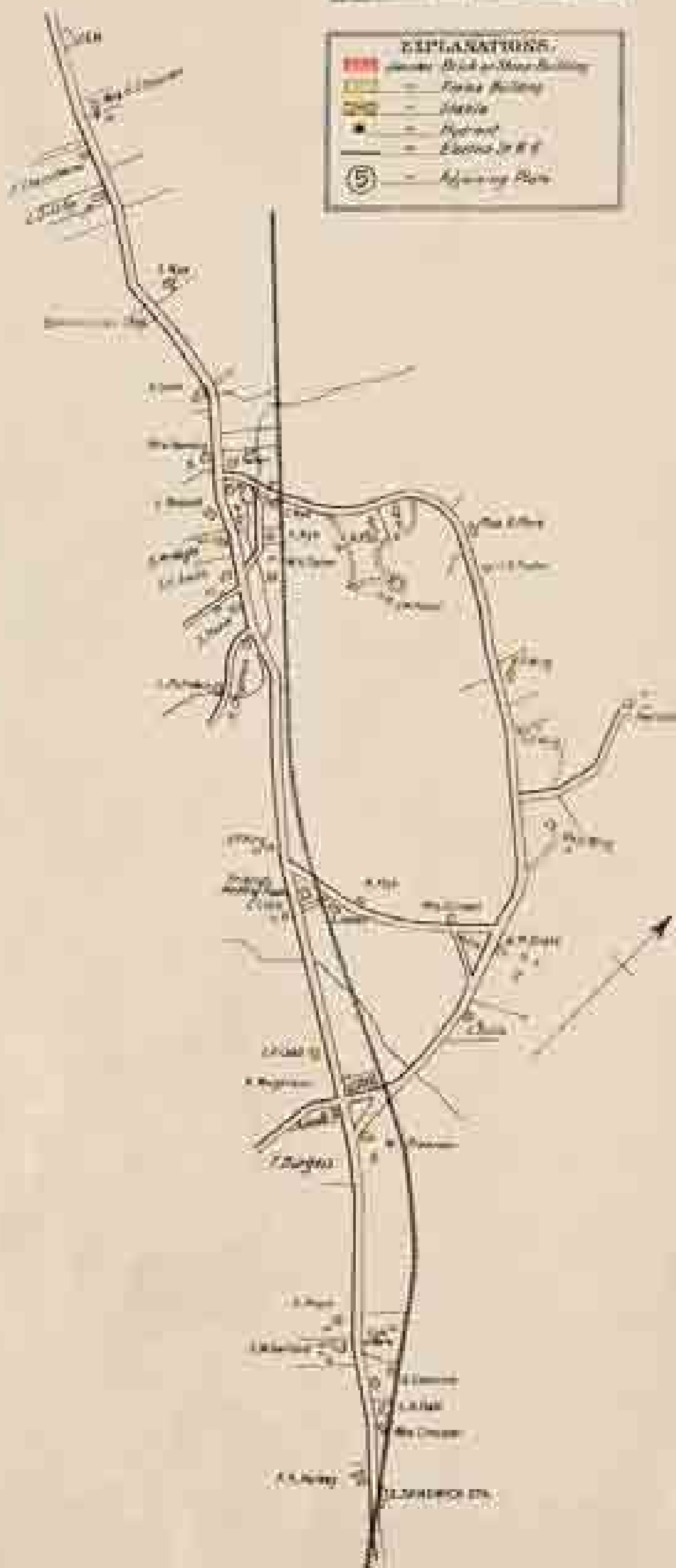




BARNSTABLE COUNTY  
Part of  
**TOWN OF SANDWICH**  
Spring Hill

Scale 1 inch = 880 feet

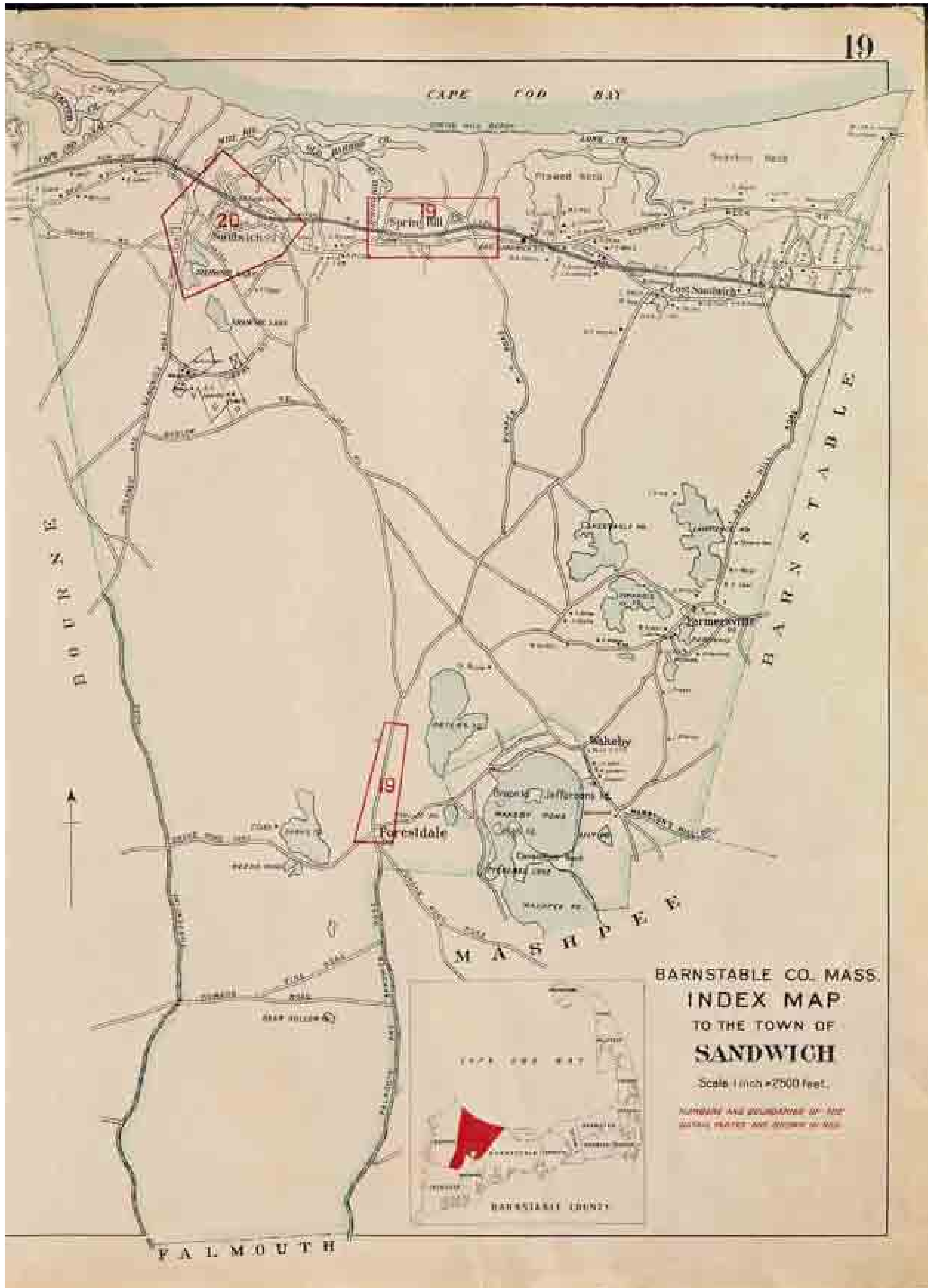
EXPLANATIONS	
	— <i>Drill in Sand Building</i>
	— <i>Frame Building</i>
	— <i>Sheds</i>
	— <i>Well</i>
	— <i>Electric in R.R.</i>
	— <i>Adjoining Town</i>



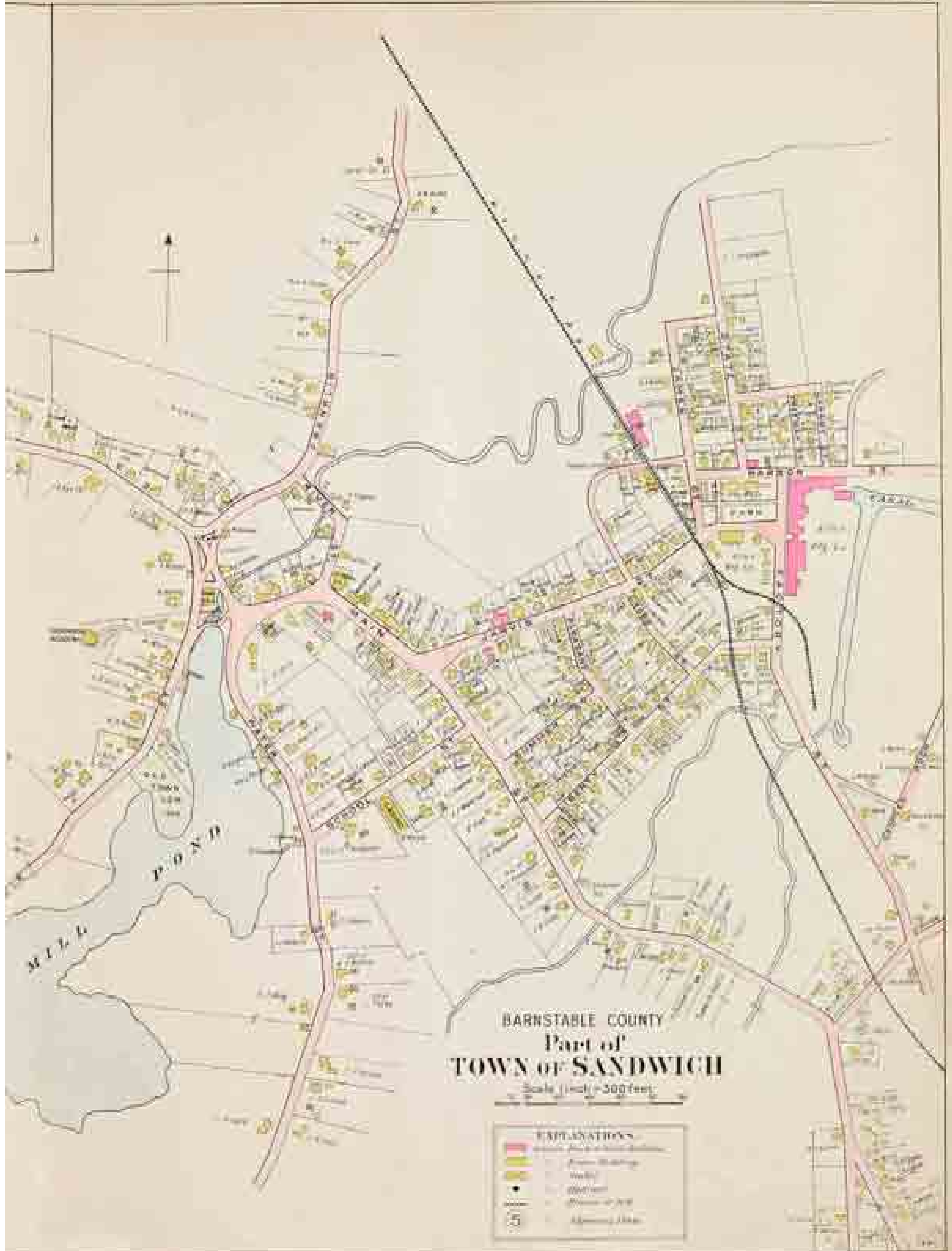
**Forestdale Village**

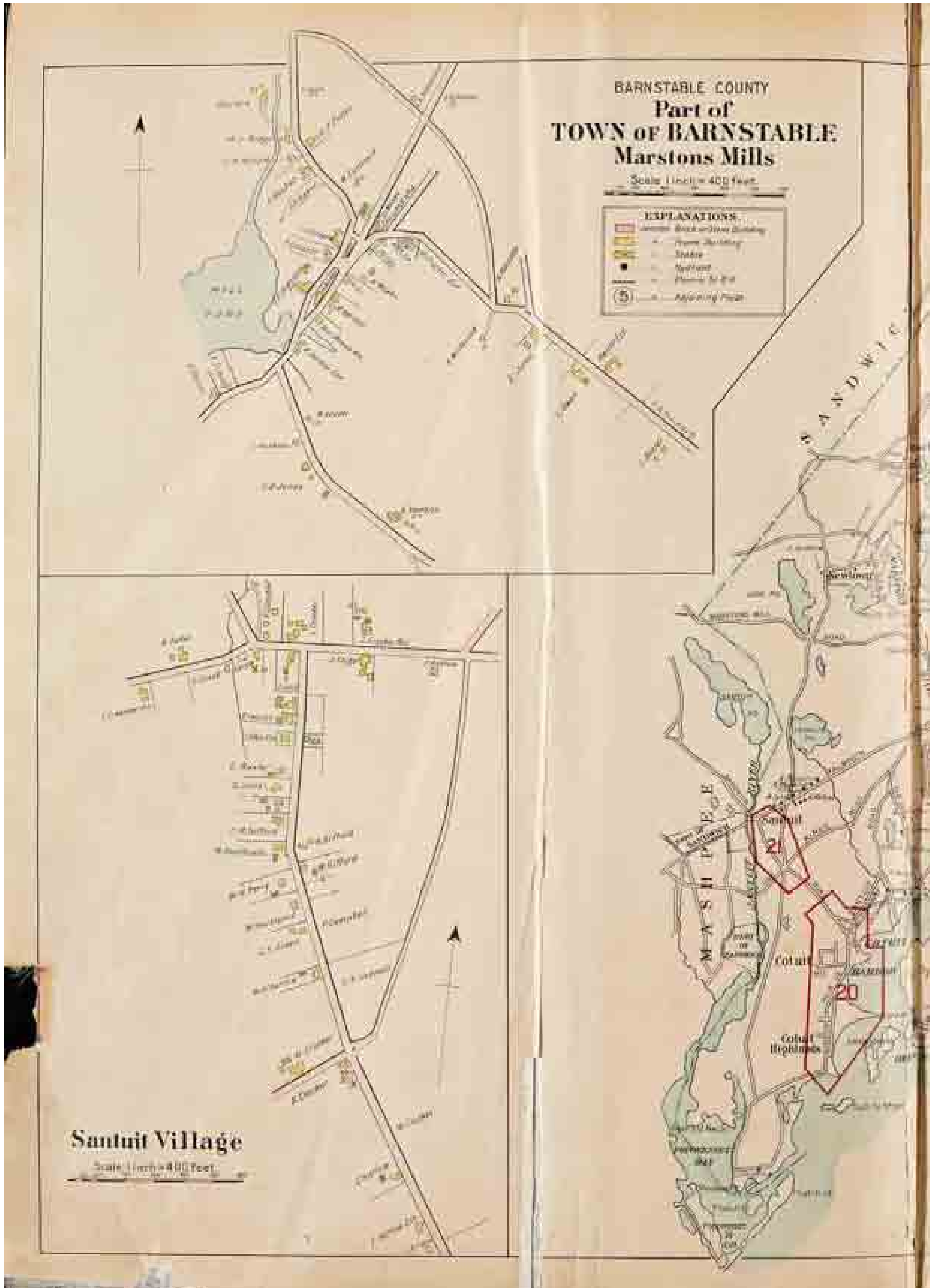
Scale 1 inch = 400 feet



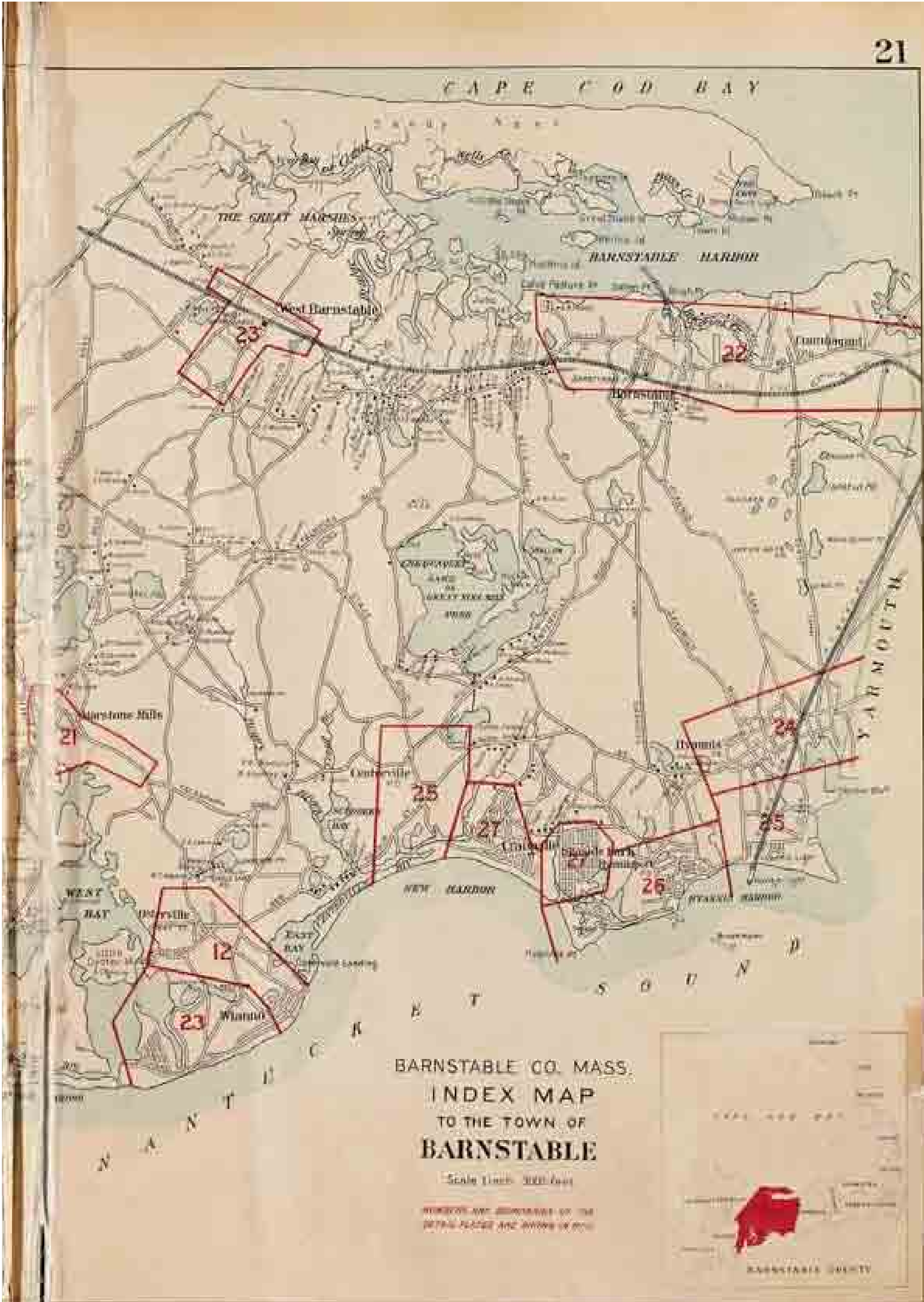




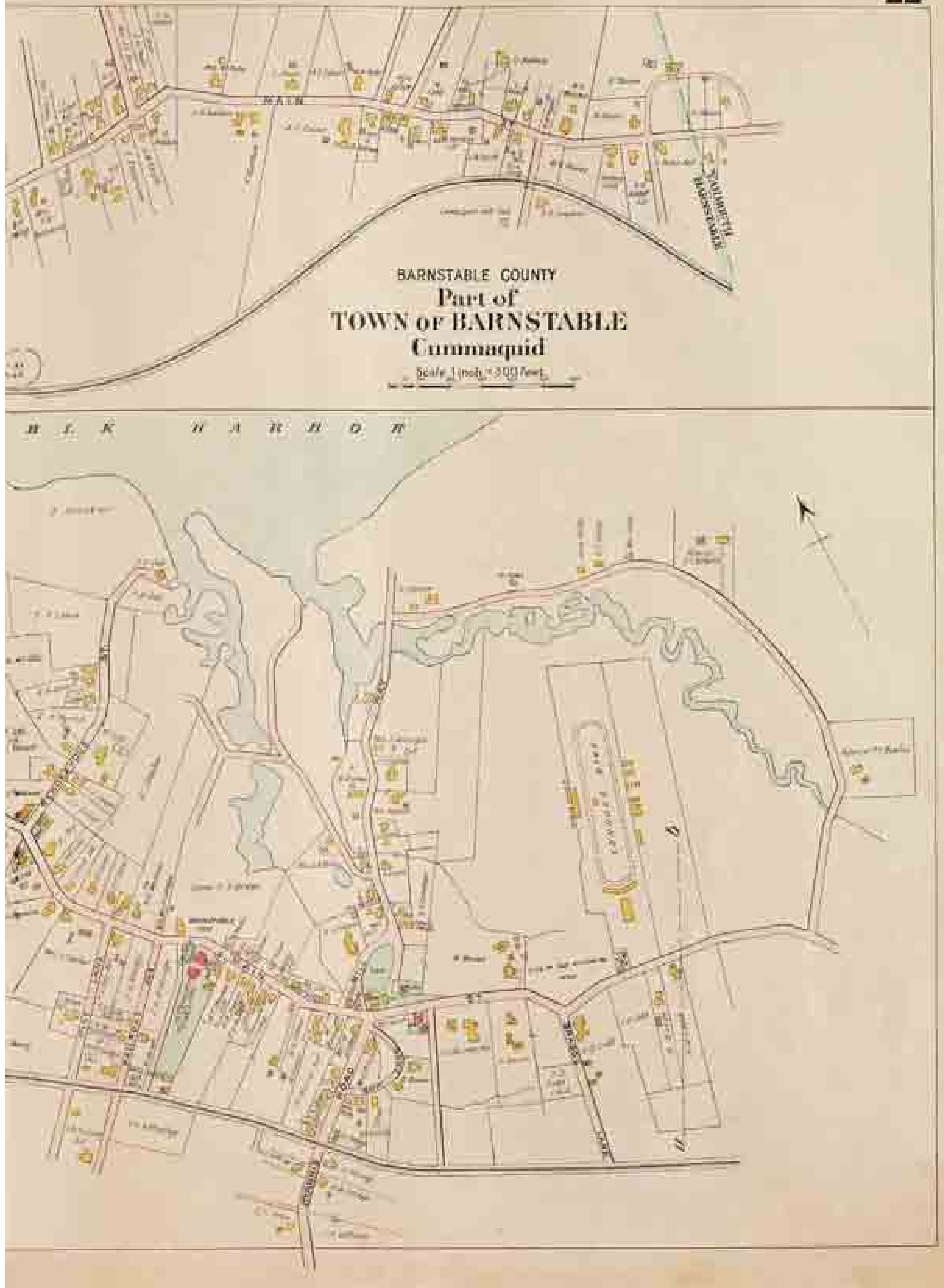






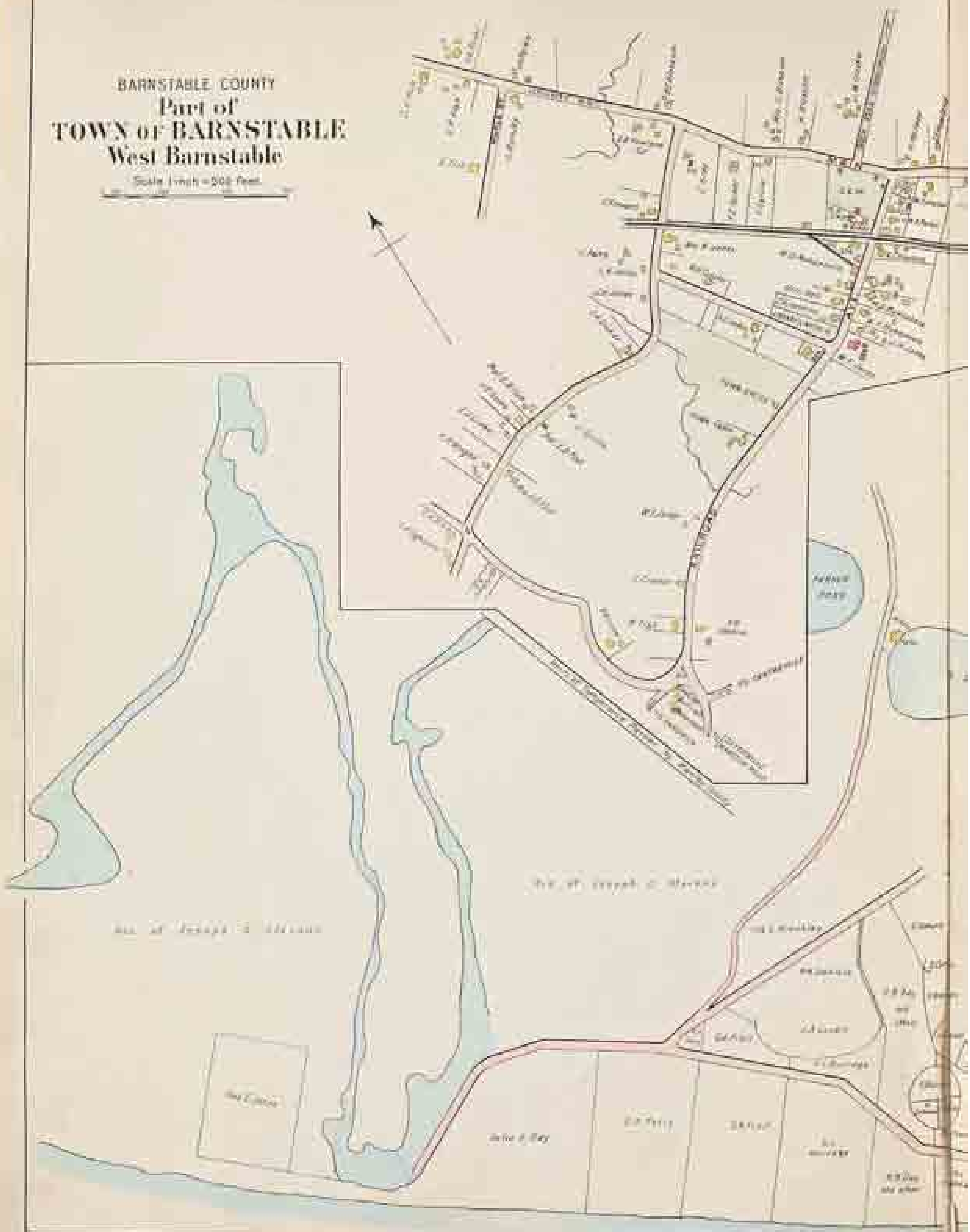






BARNSTABLE COUNTY  
 Part of  
**TOWN of BARNSTABLE**  
 West Barnstable

Scale 1 inch = 500 Feet

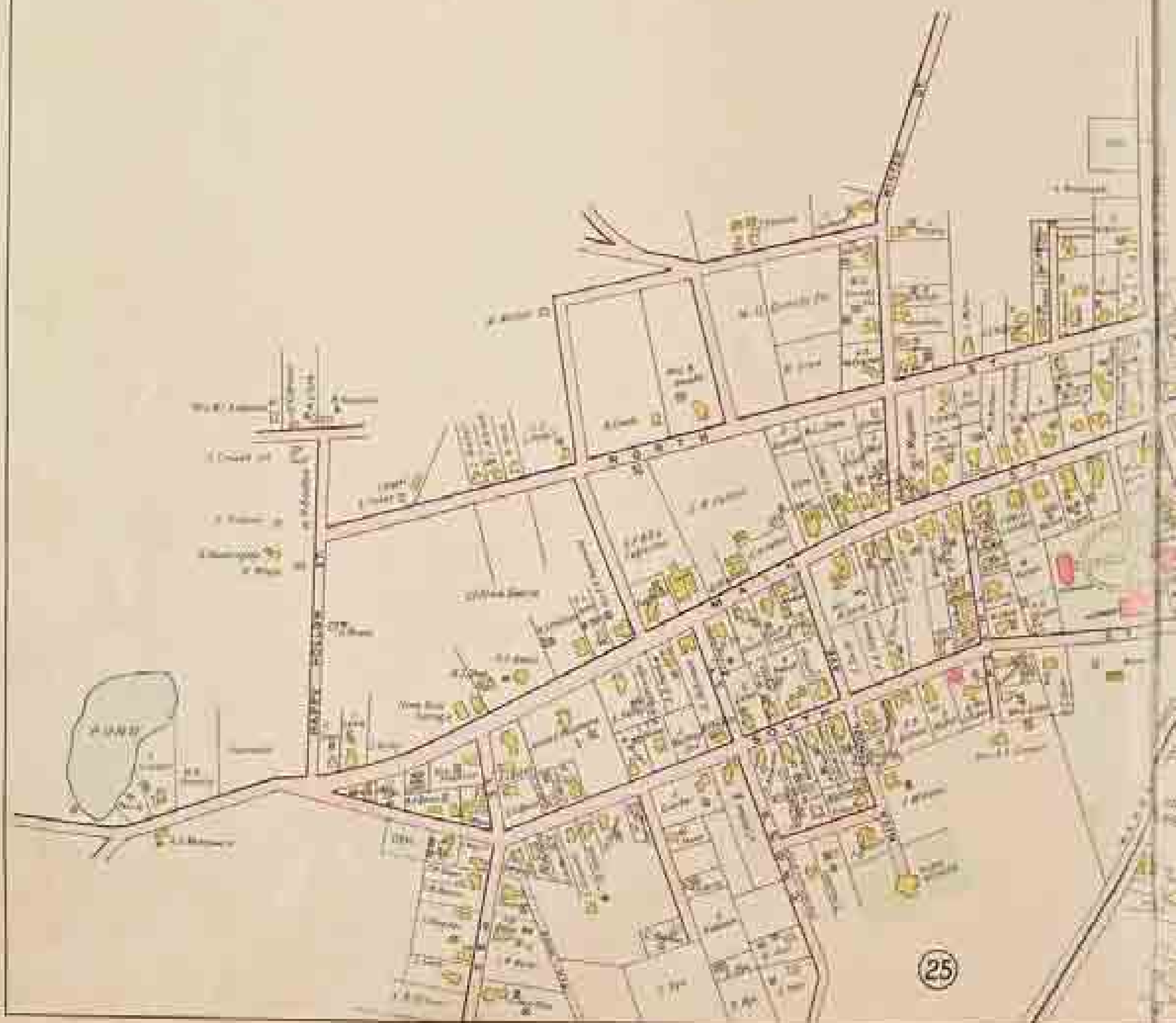




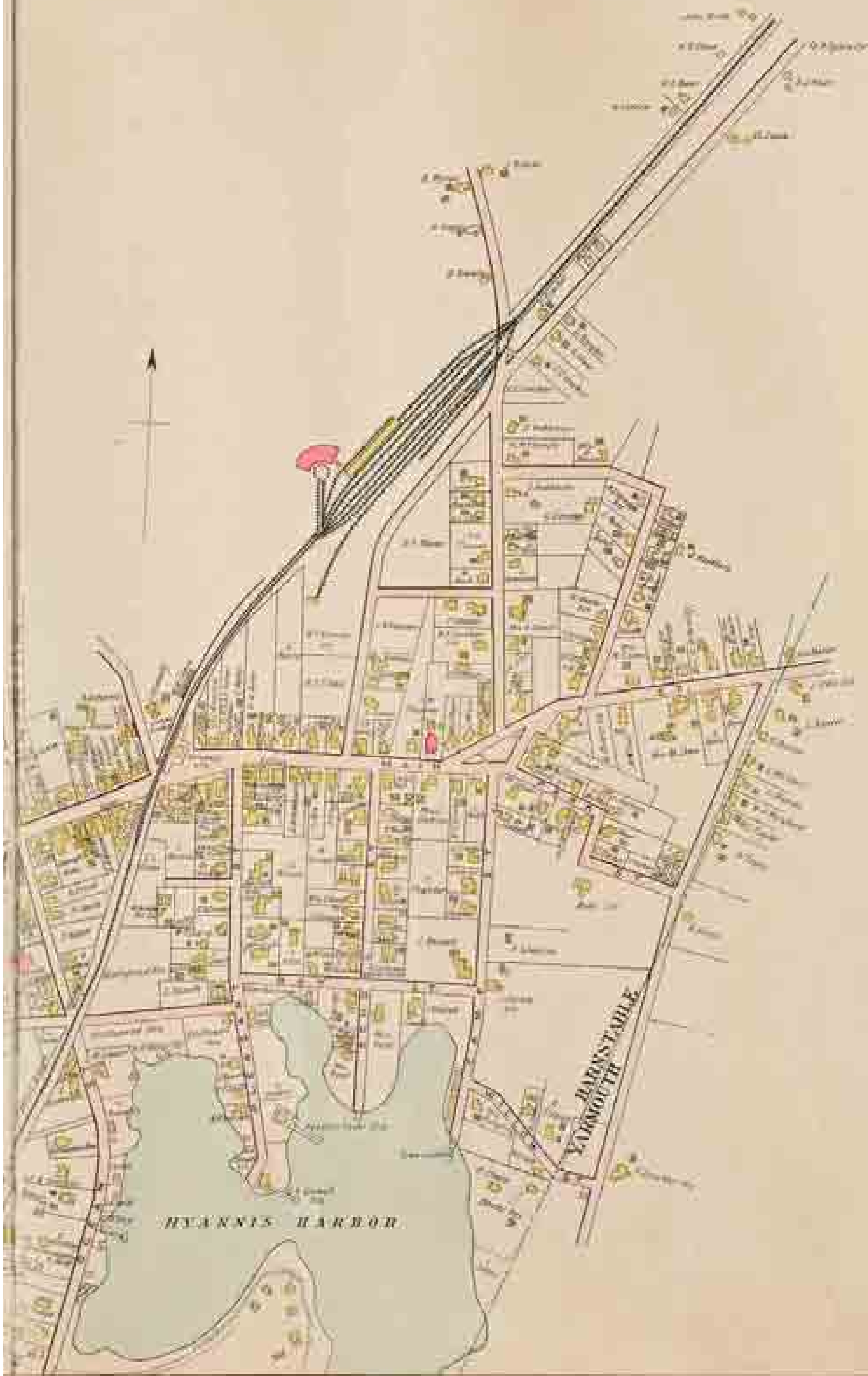
BARNSTABLE COUNTY  
**Part of**  
**TOWN OF BARNSTABLE**  
**Iyannis Village**

Scale 1 inch = 300 feet

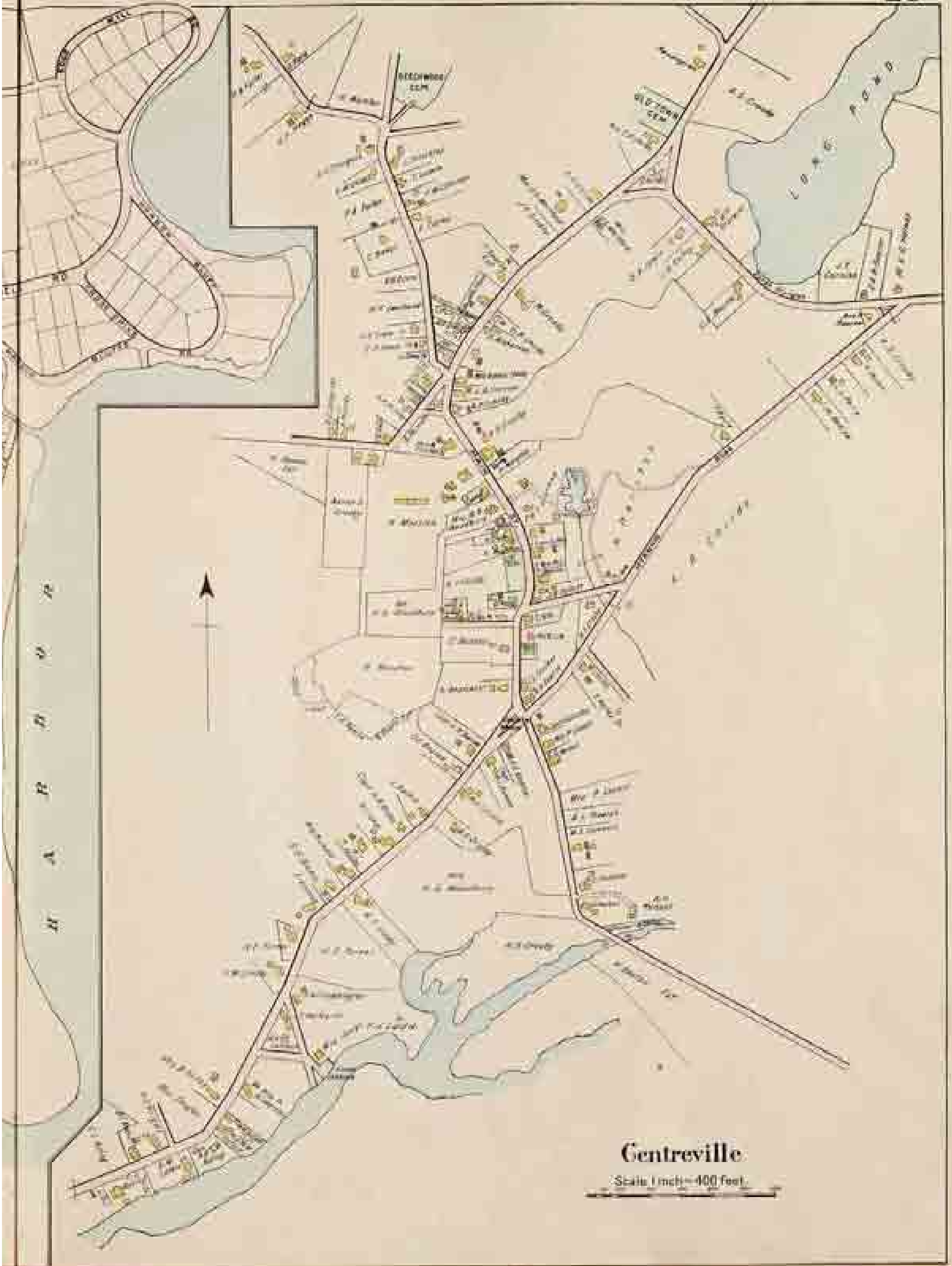
EXPLANATIONS	
	Acres of land owned
	Acres of land
	Acres of land
	Acres of land
	Acres of land
	Acres of land













BARNSTABLE COUNTY  
**Part of**  
**TOWN of BARNSTABLE**  
**Hyannisport**

Scale 1 inch = 200 feet

**EXPLANATIONS:**

- Public School Building*
- Private Building*
- Church*
- Graveyard*
- Watering Place*
- Lighting Pole*







UNSTABLE COUNTY  
Part of  
OF BARNSTABLE  
Craigville

Scale 1 inch = 200 feet.

- EXPLANATIONS:
- Shaded Block or Street Building
  - Frame Building
  - Hotel
  - Church
  - Electric R.R.
  - Applying Water



Seaside Park, Hyannisport

Scale 1 inch = 200 feet.

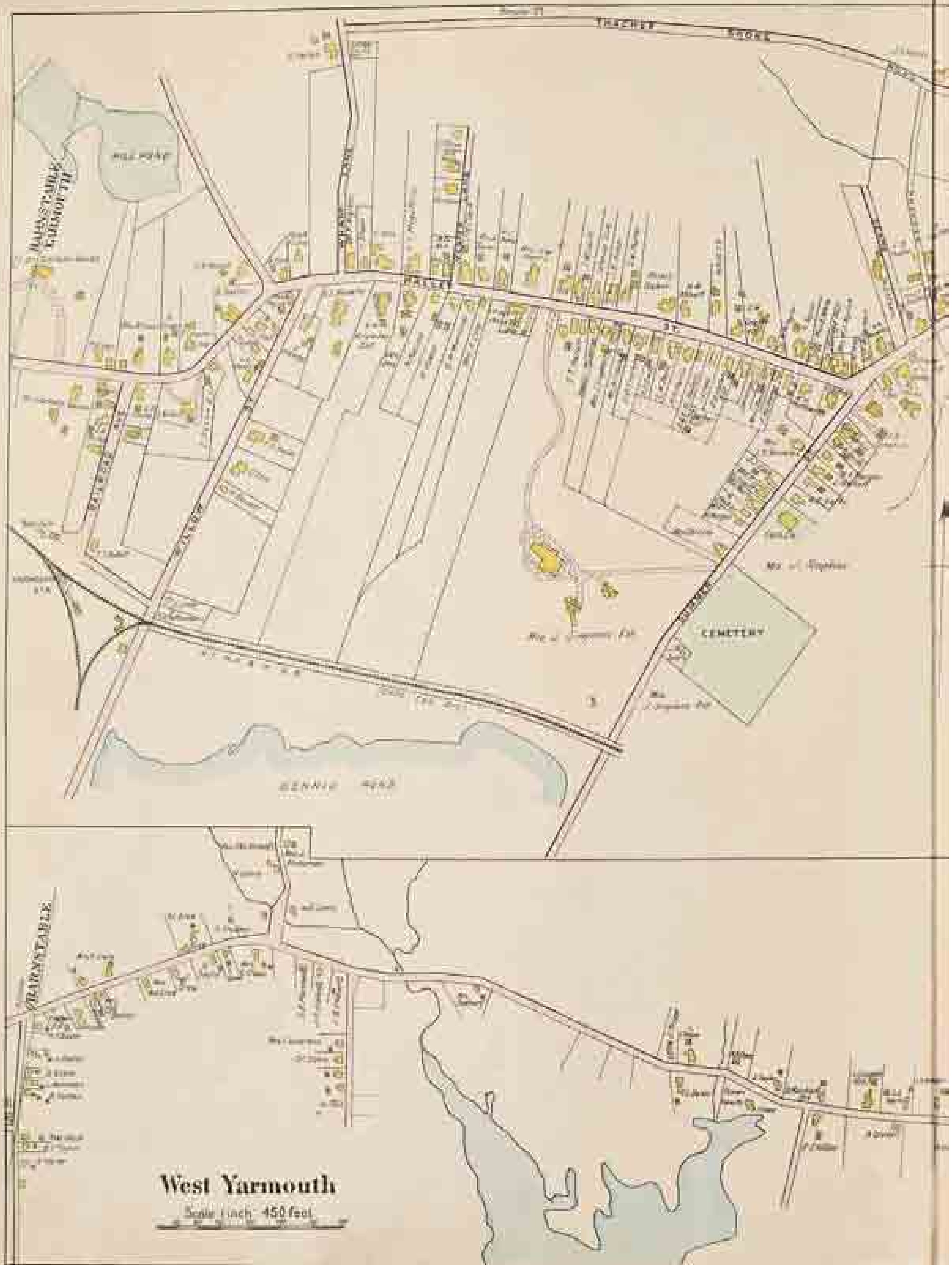
BARNSTABLE COUNTY  
**Part of**  
**TOWN OF YARMOUTH**  
**Englewood Beach**

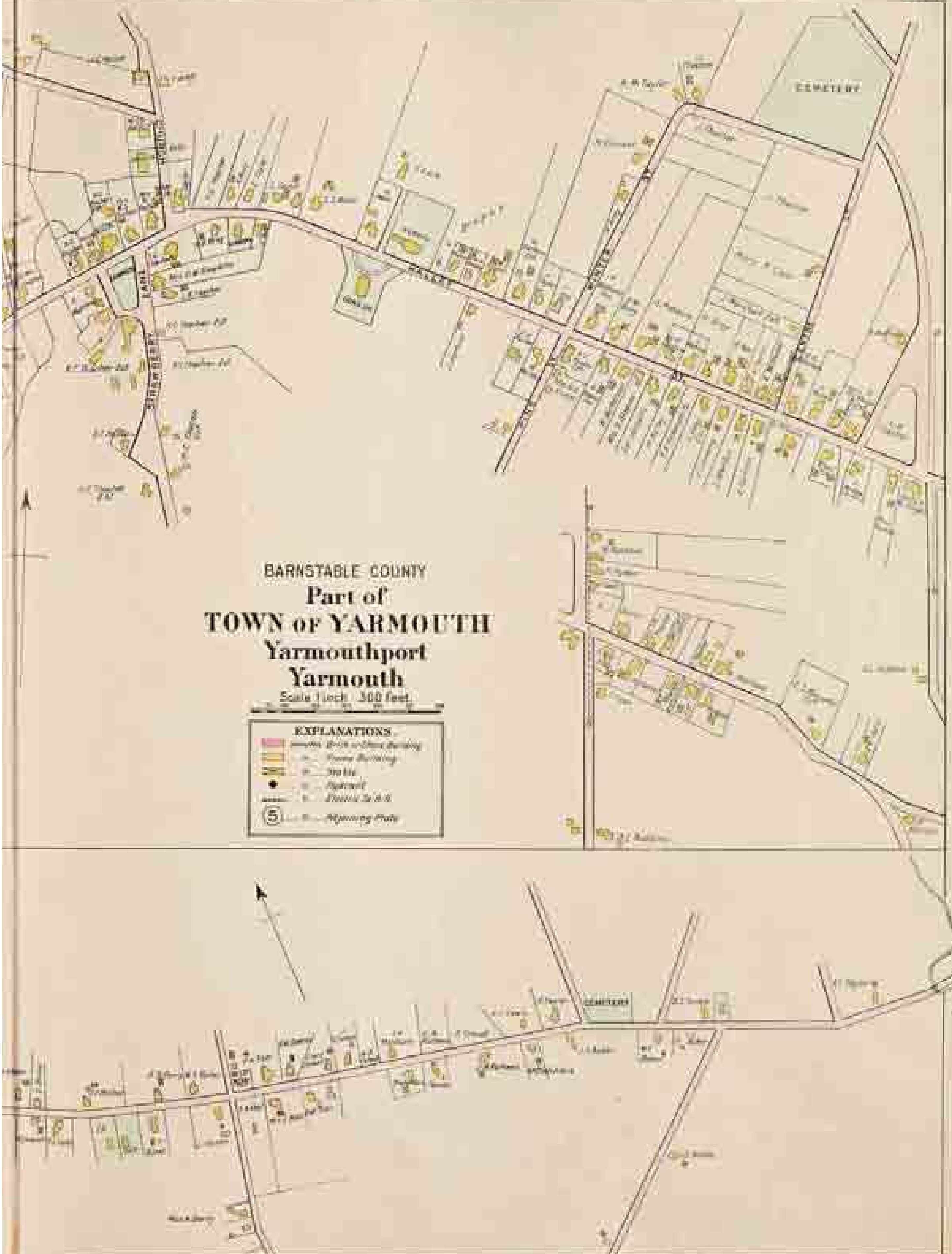
Scale 1 inch = 300 feet

EXPLANATIONS.	
	Shore, Beach or Sand Building
	Frame Building
	Gravel
	Hydrant
	Gravel Driveway
	Adjoining Map















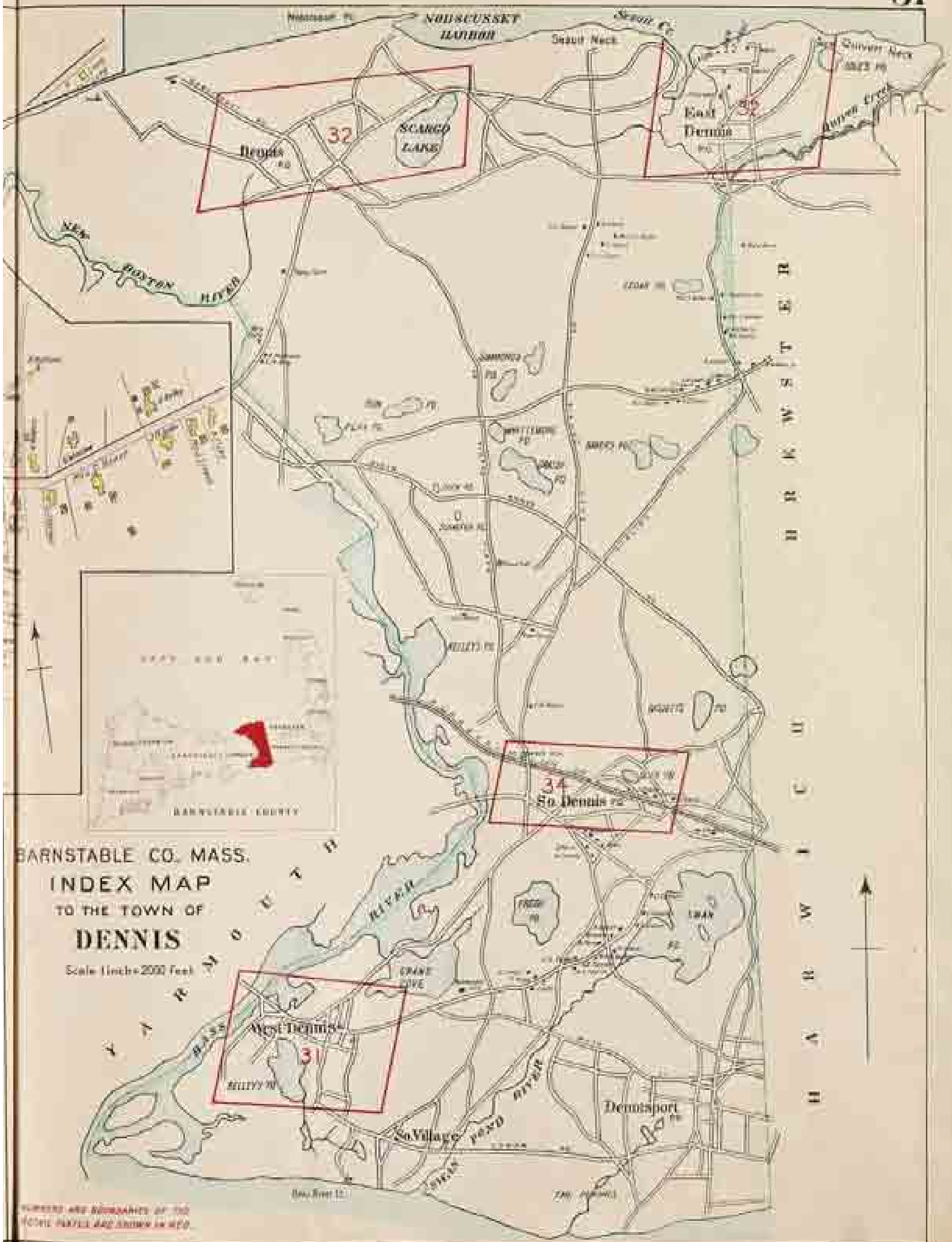
BARNSTABLE COUNTY  
Part of  
**TOWN OF YARMOUTH**  
Hyannis Park

Scale 1 inch = 200 feet

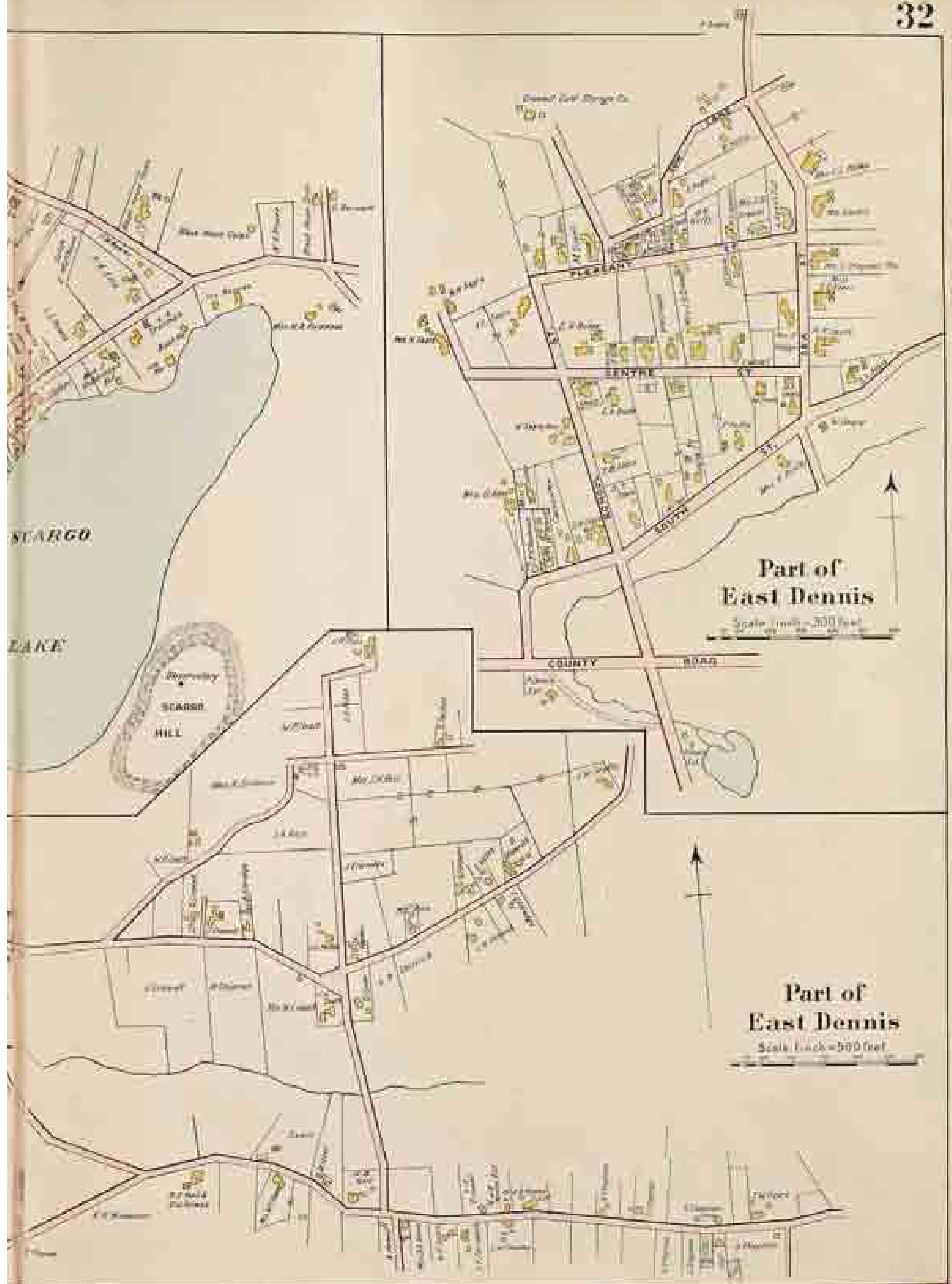
EXPLANATIONS	
	Public School Building
	Public School Building
	Public School Building
	Public School Building
	Public School Building
	Public School Building











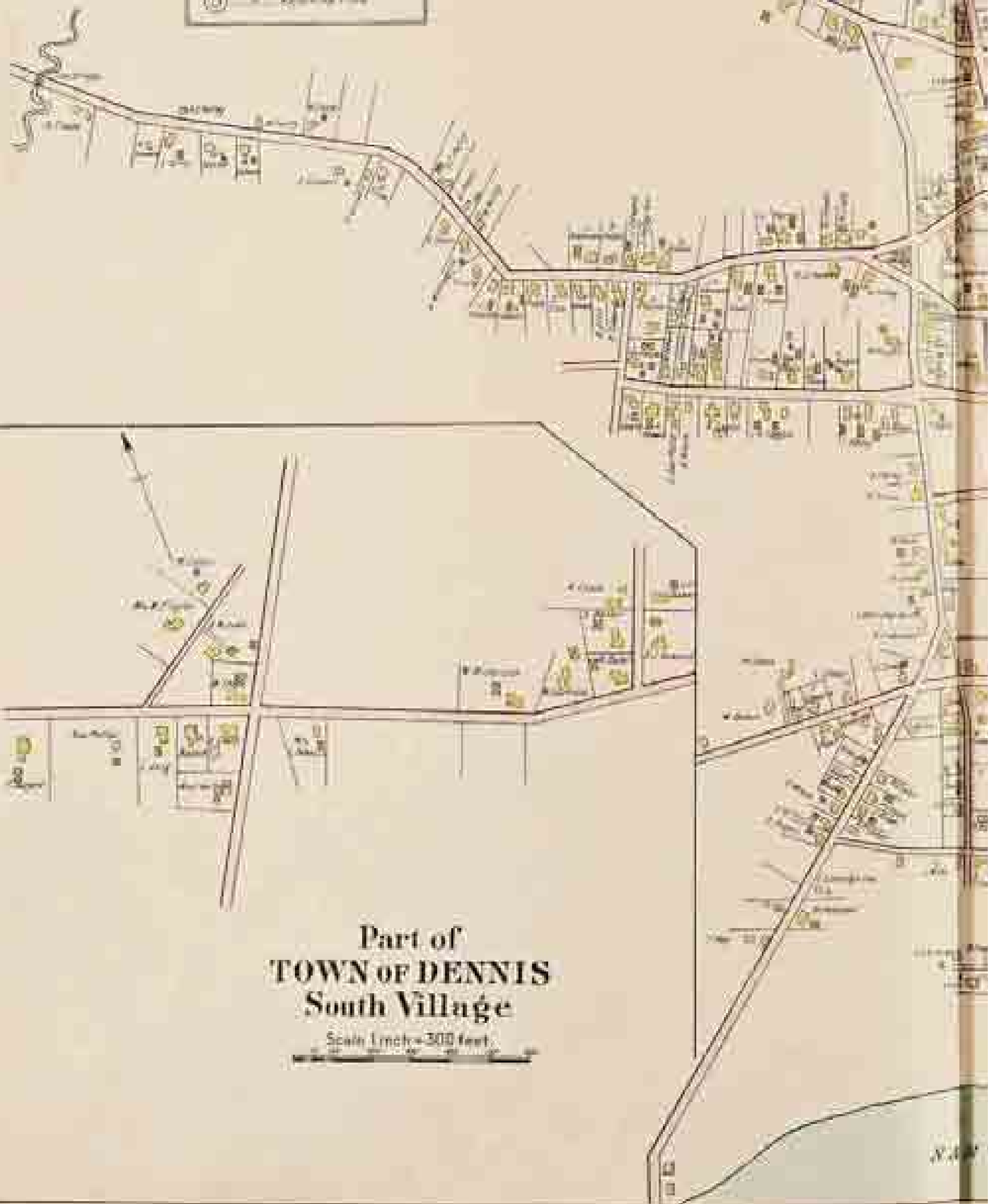




BARNSTABLE COUNTY  
**Part of  
TOWN of DENNIS**  
Dennisport

Scale 1 inch = 400 feet

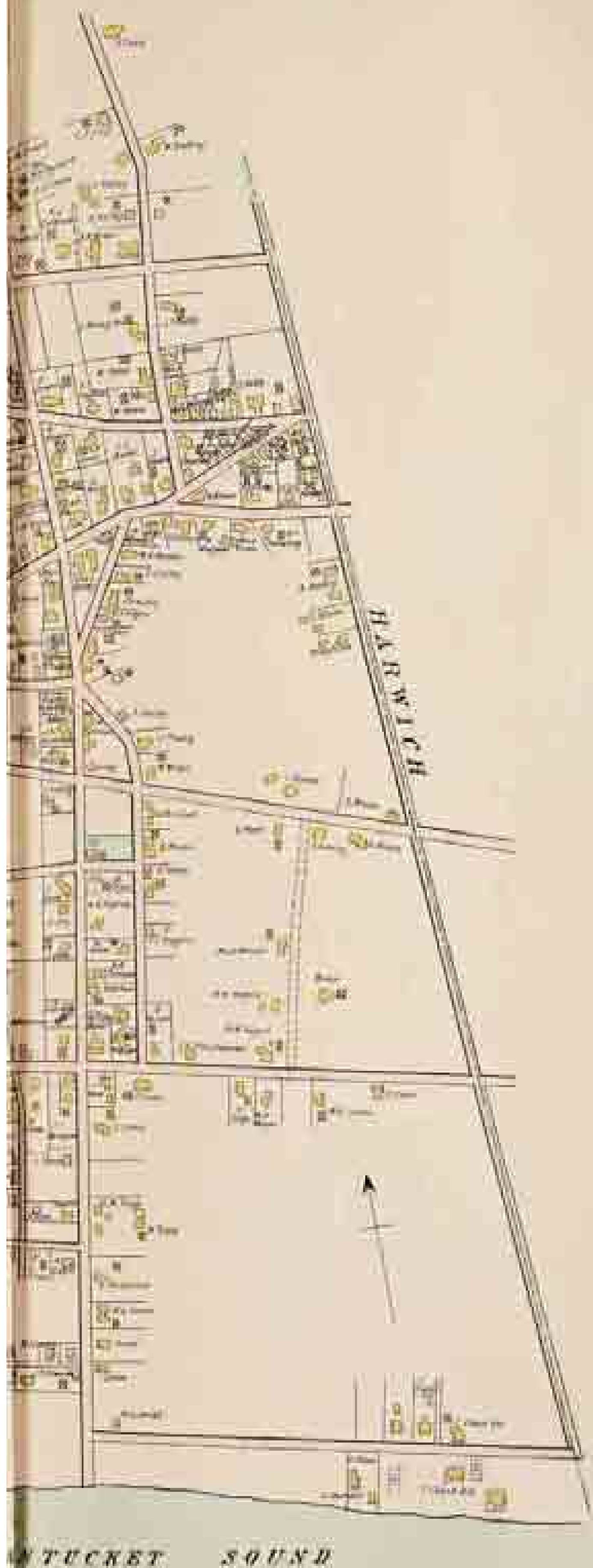
EXPLANATIONS	
	Water (Shaded in map)
	Land (Shaded in map)
	Well
	Spring
	Spring Pond

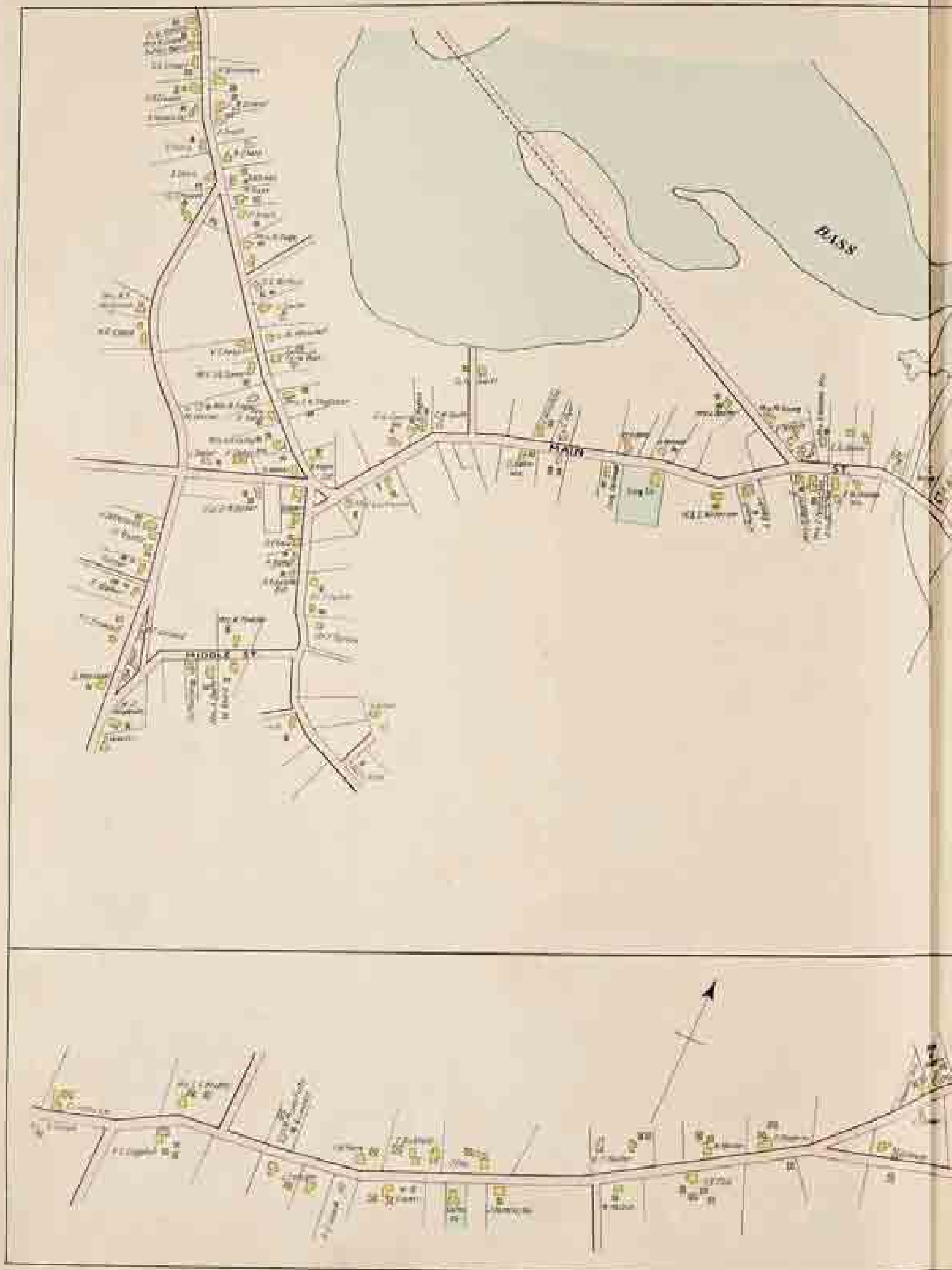


**Part of  
TOWN of DENNIS**  
South Village

Scale 1 inch = 300 feet



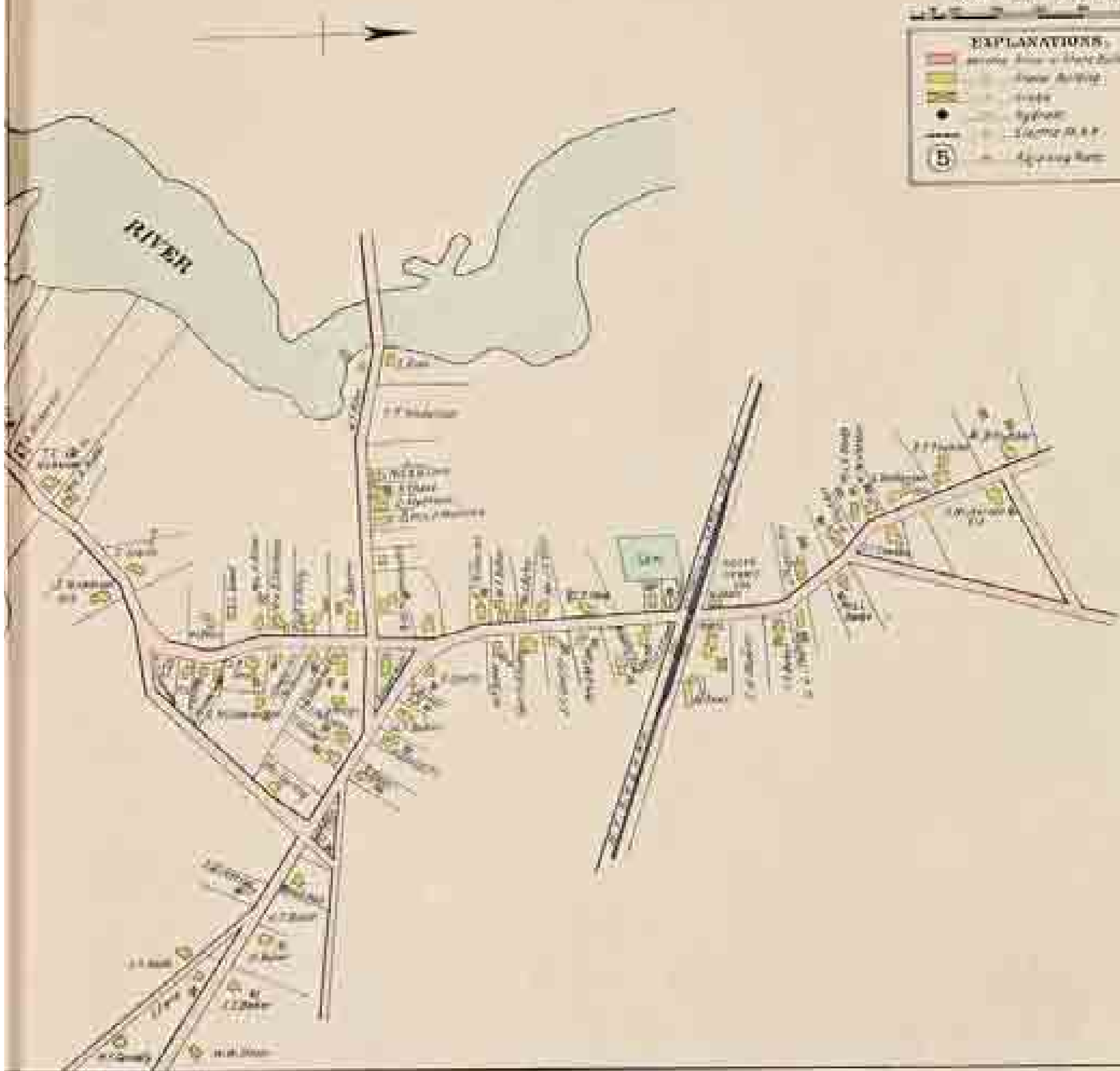




BARNSTABLE COUNTY  
**Part of  
 TOWN OF DENNIS**  
**South Dennis**

Scale 1 inch = 400 feet

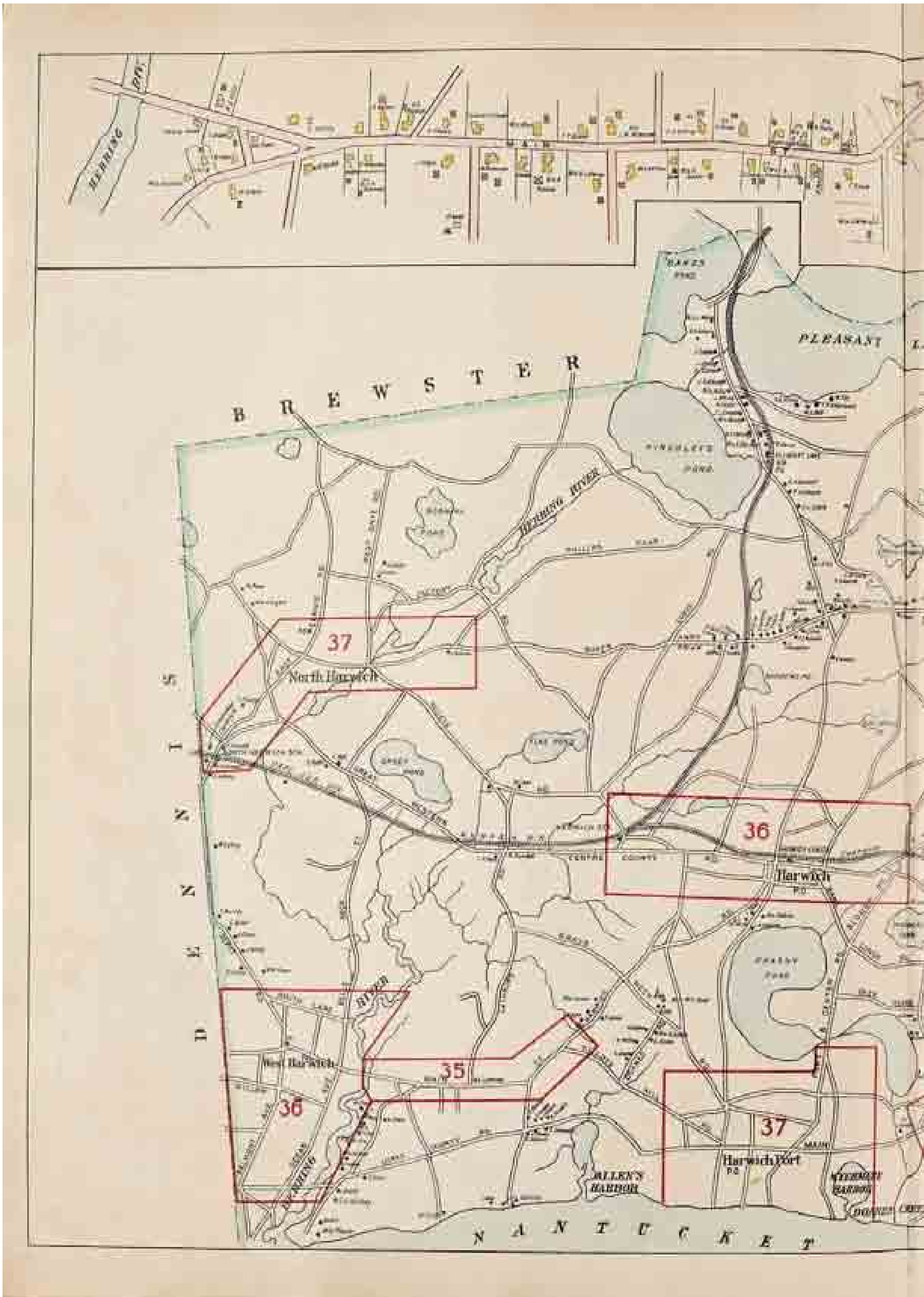
EXPLANATIONS	
	Building - House or Barn
	House - Dwelling
	House - Farm
	Well
	Highway
	Electric R.R.
	Highway Route



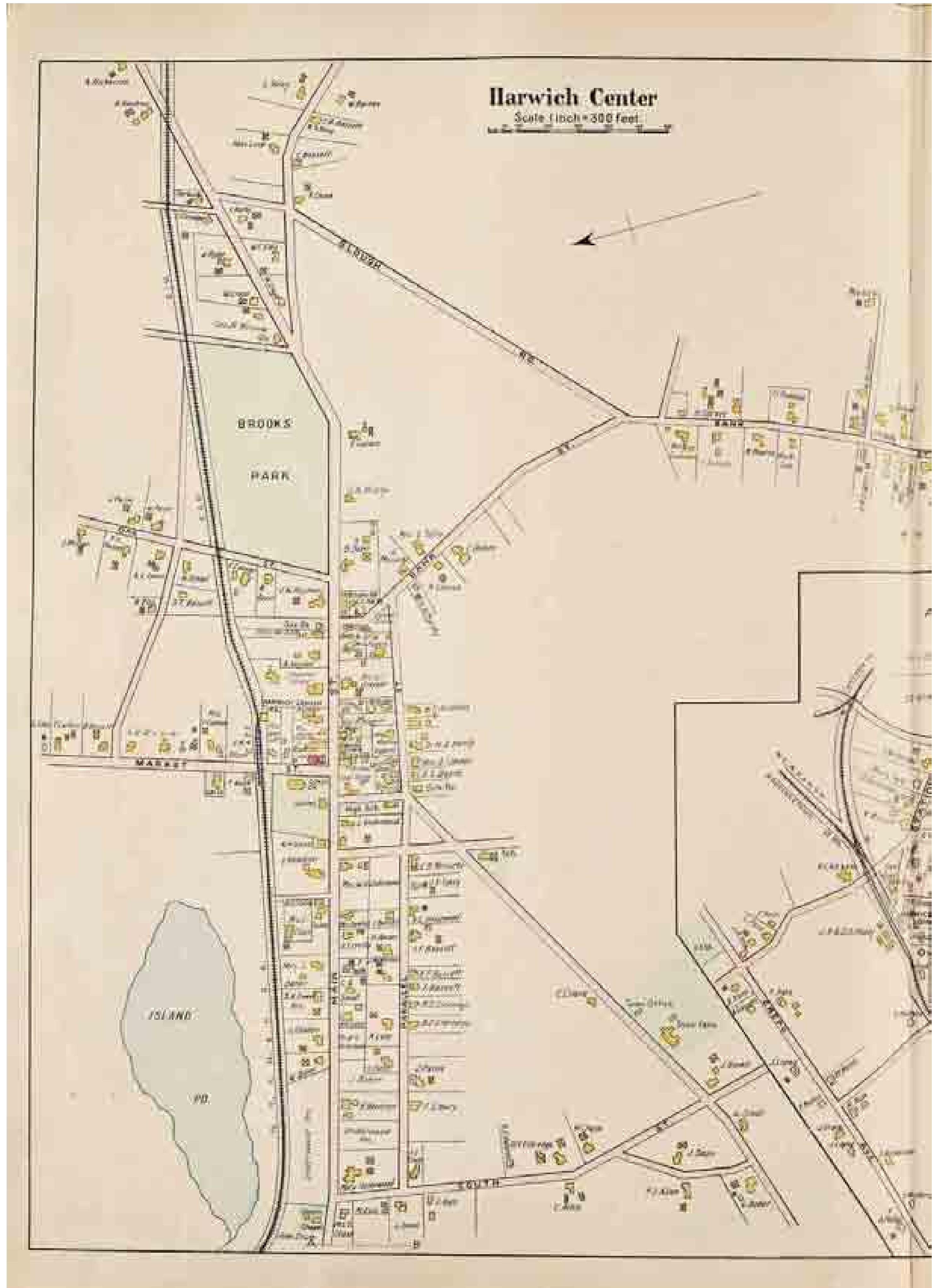
**Part of  
 TOWN OF BREWSTER**  
**East Brewster**

Scale 1 inch = 300 feet

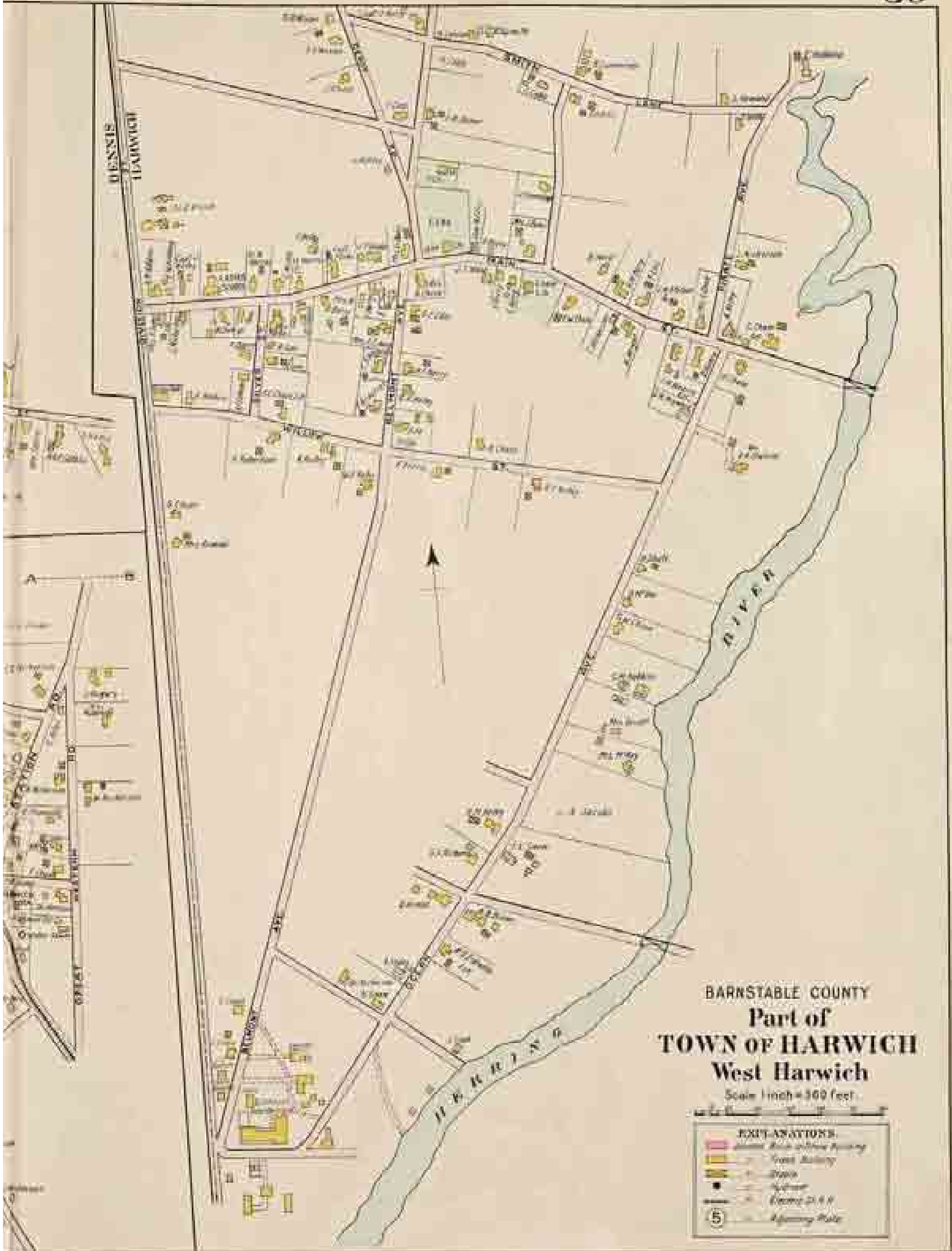






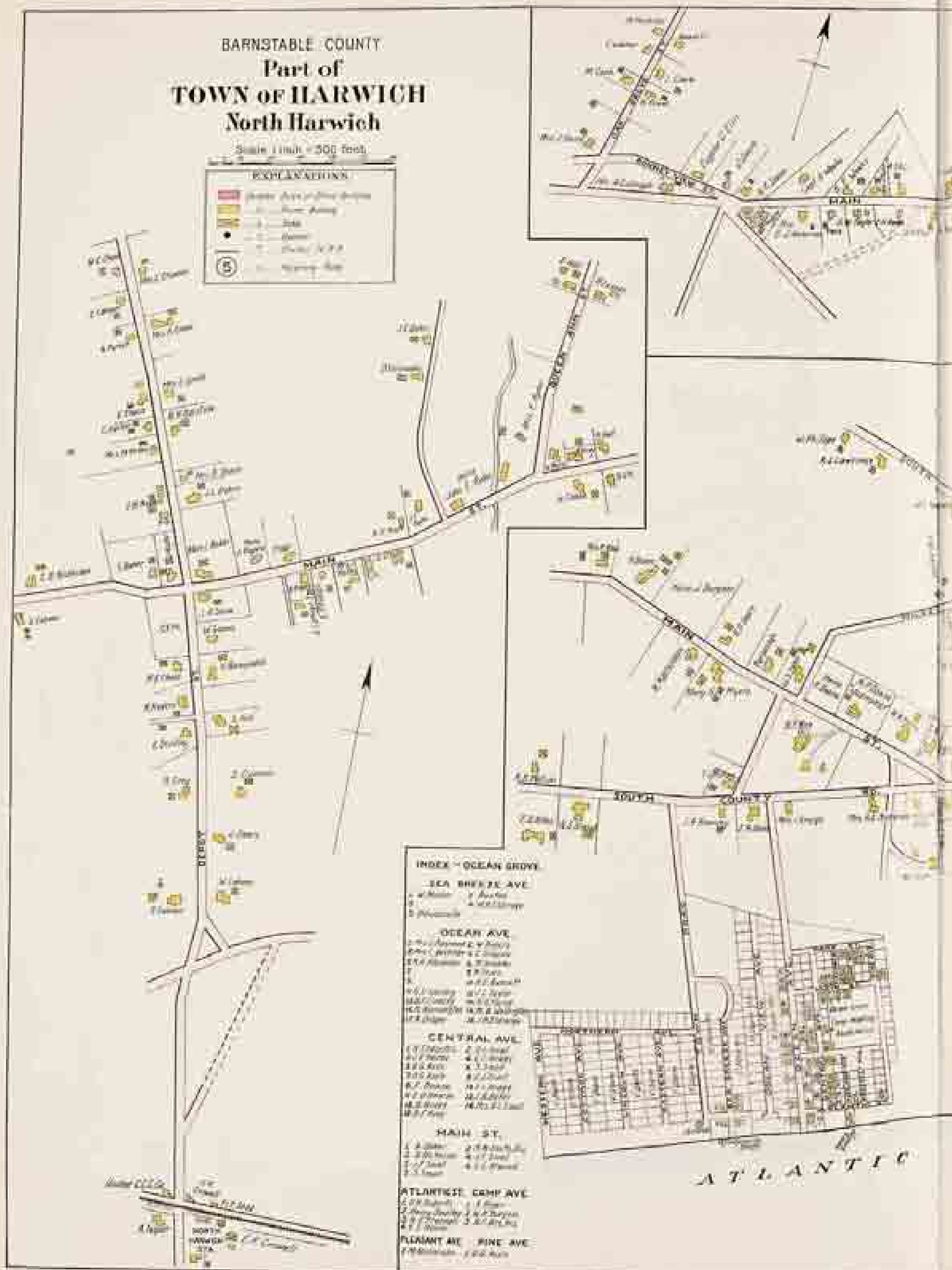


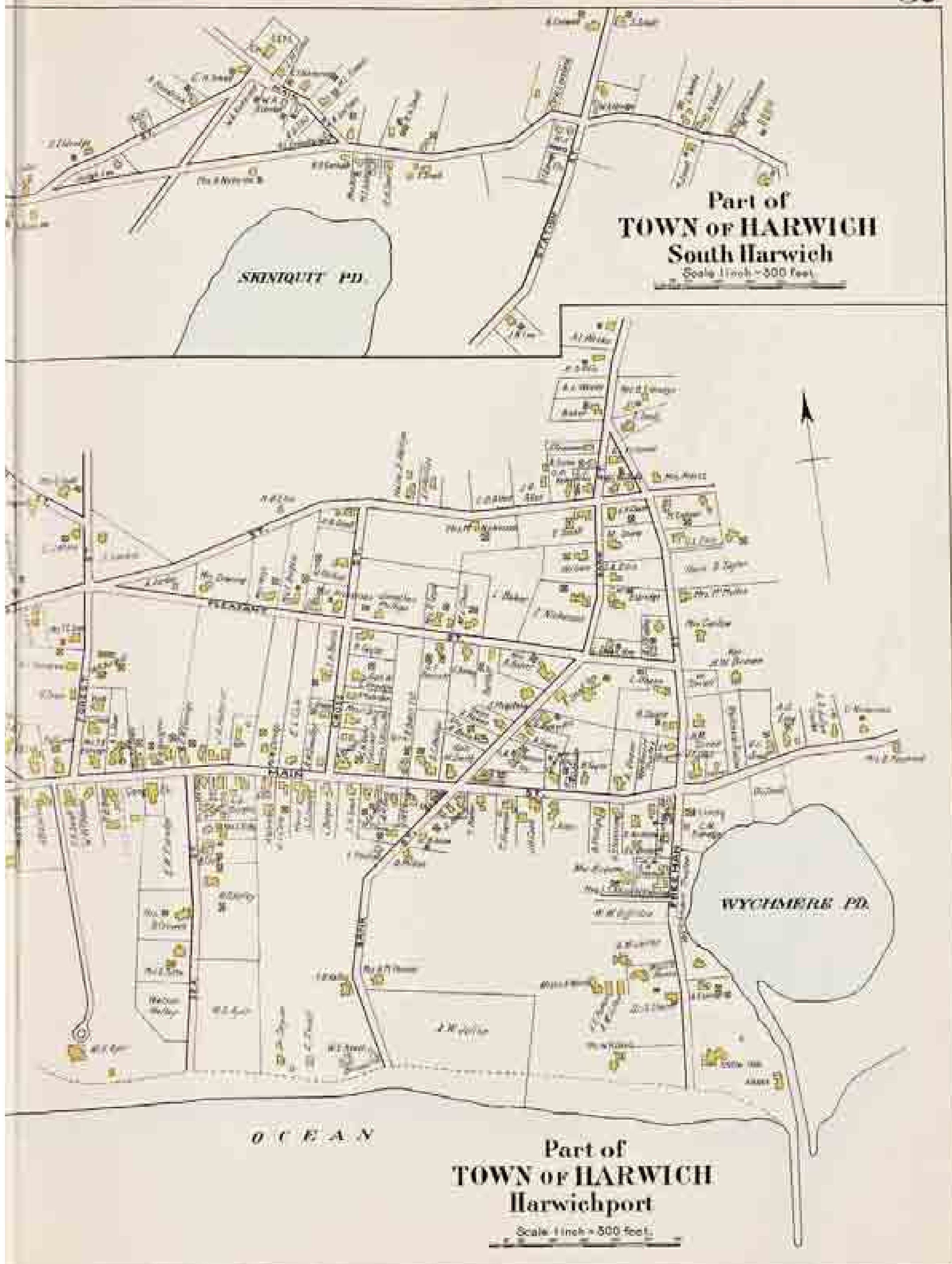


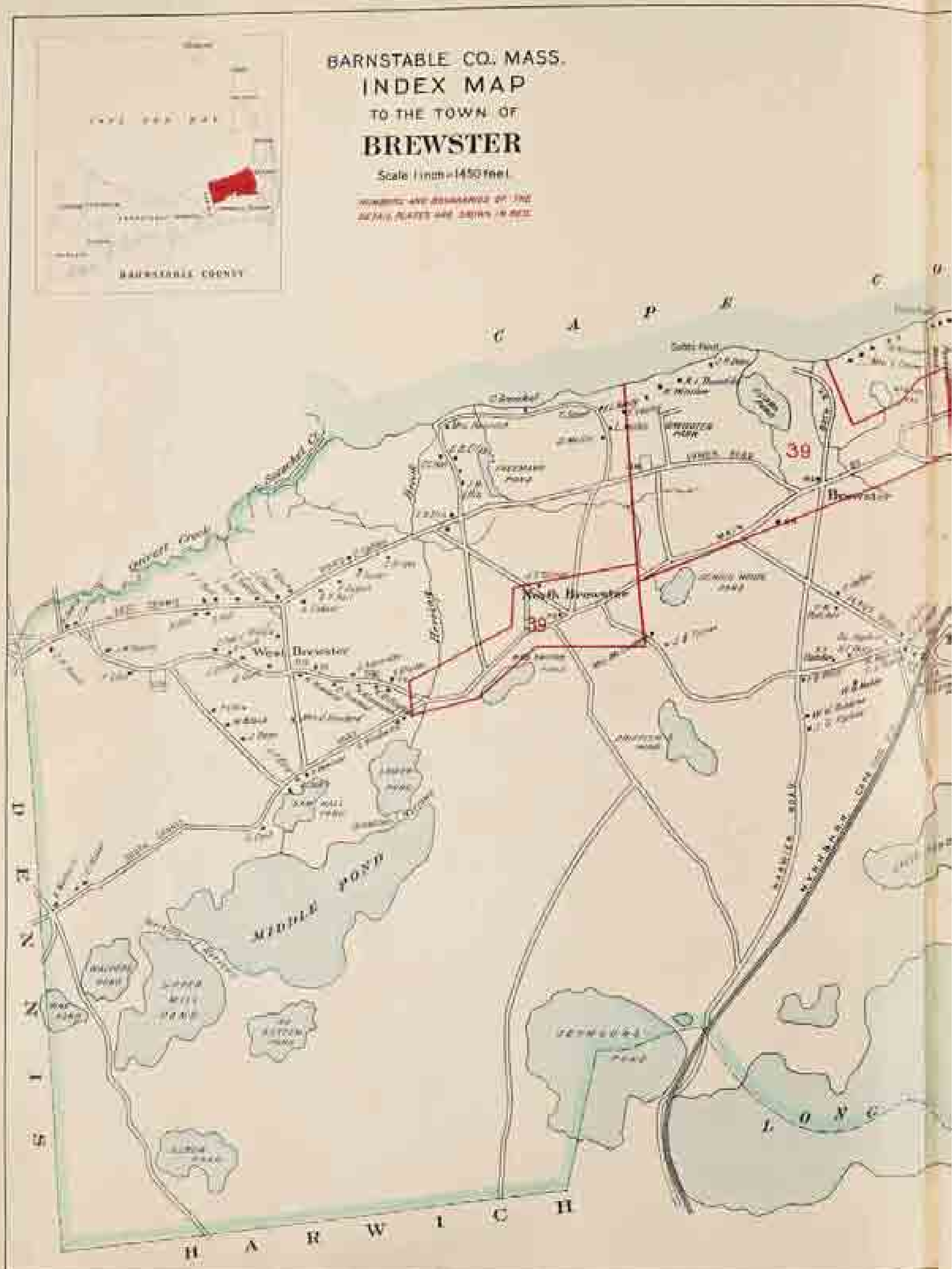


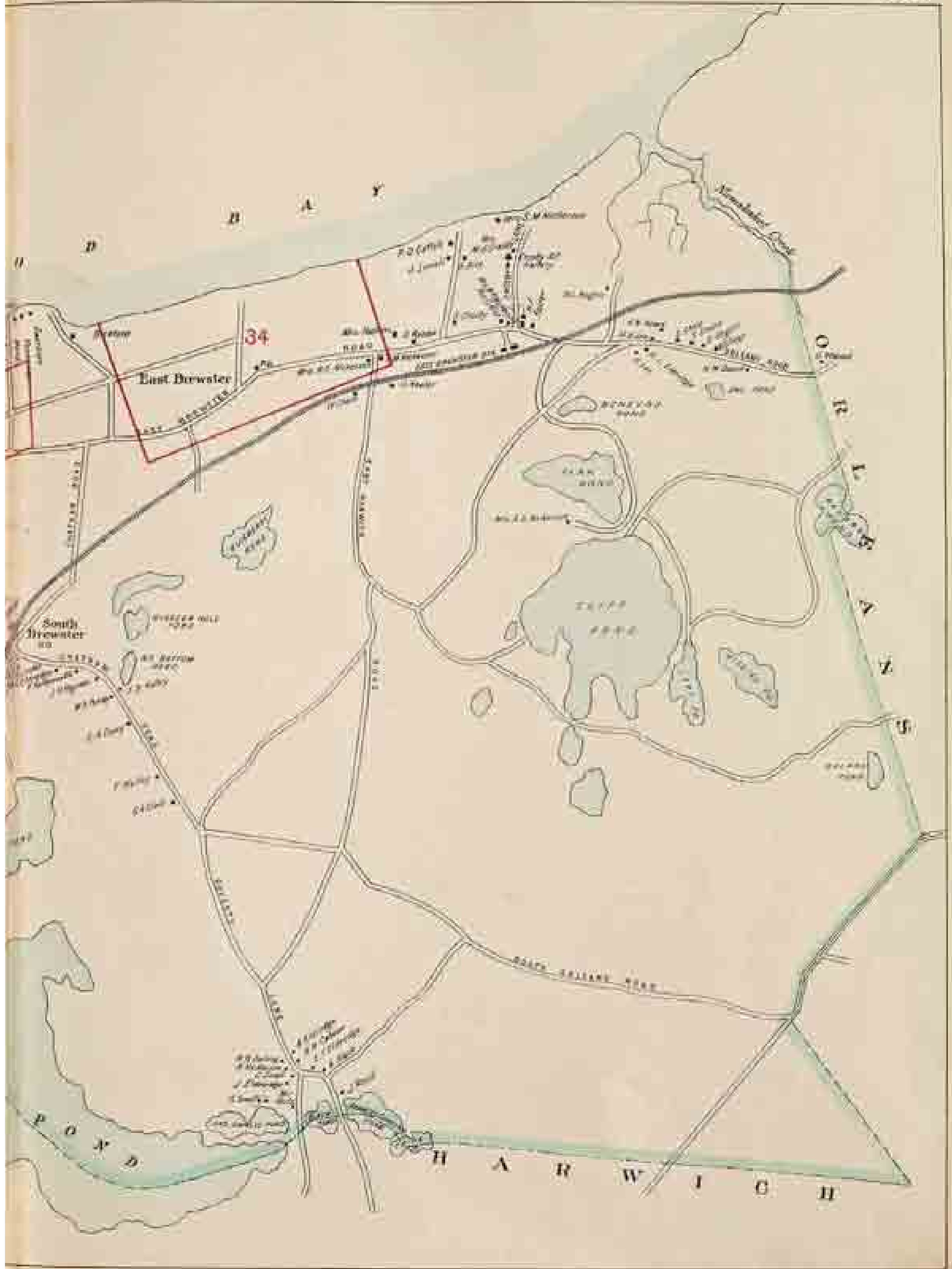
## Scale 1 inch = 500 feet.

## REFERENCES









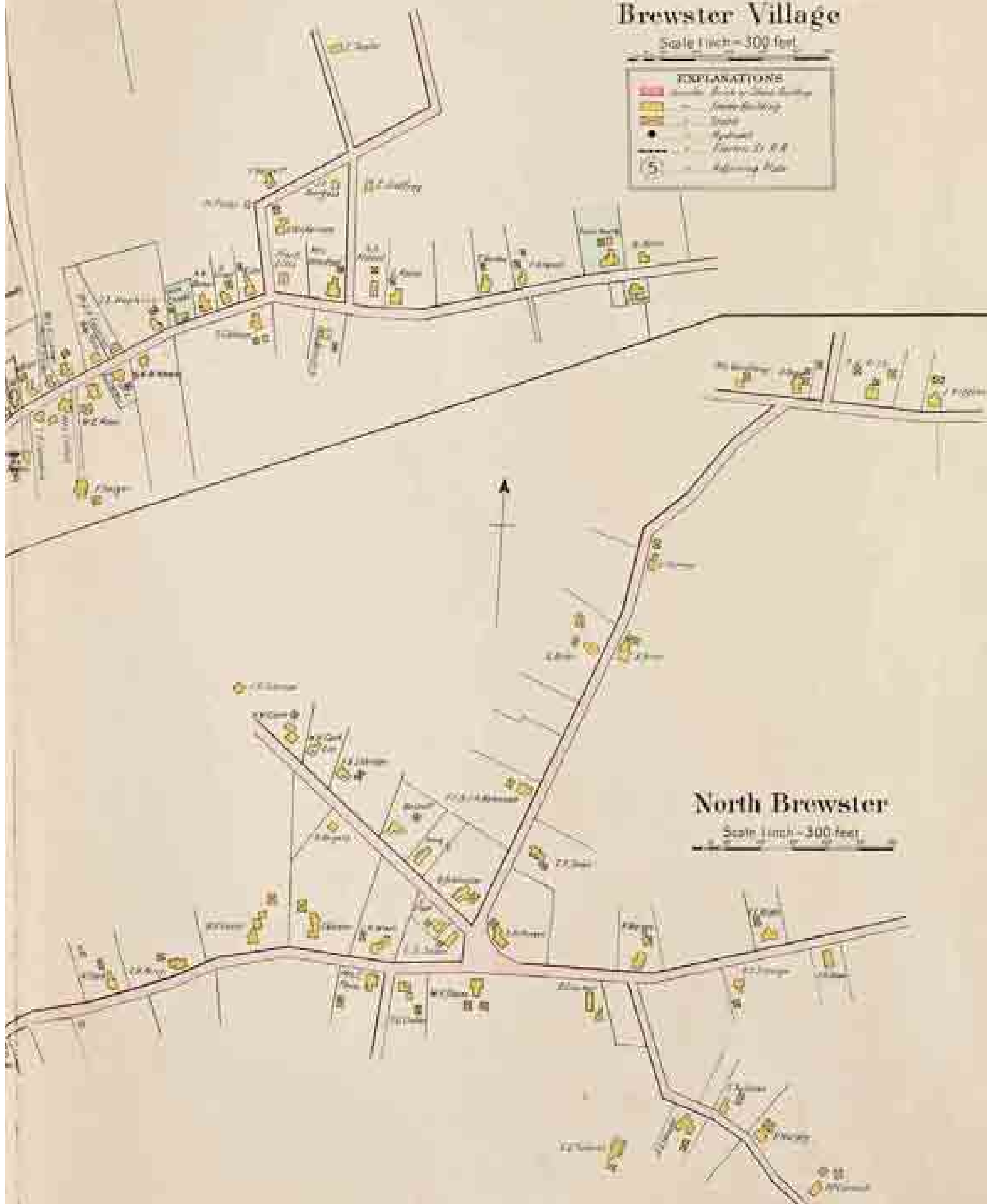




BARNSTABLE COUNTY  
Part of  
**TOWN OF BREWSTER**  
Brewster Village

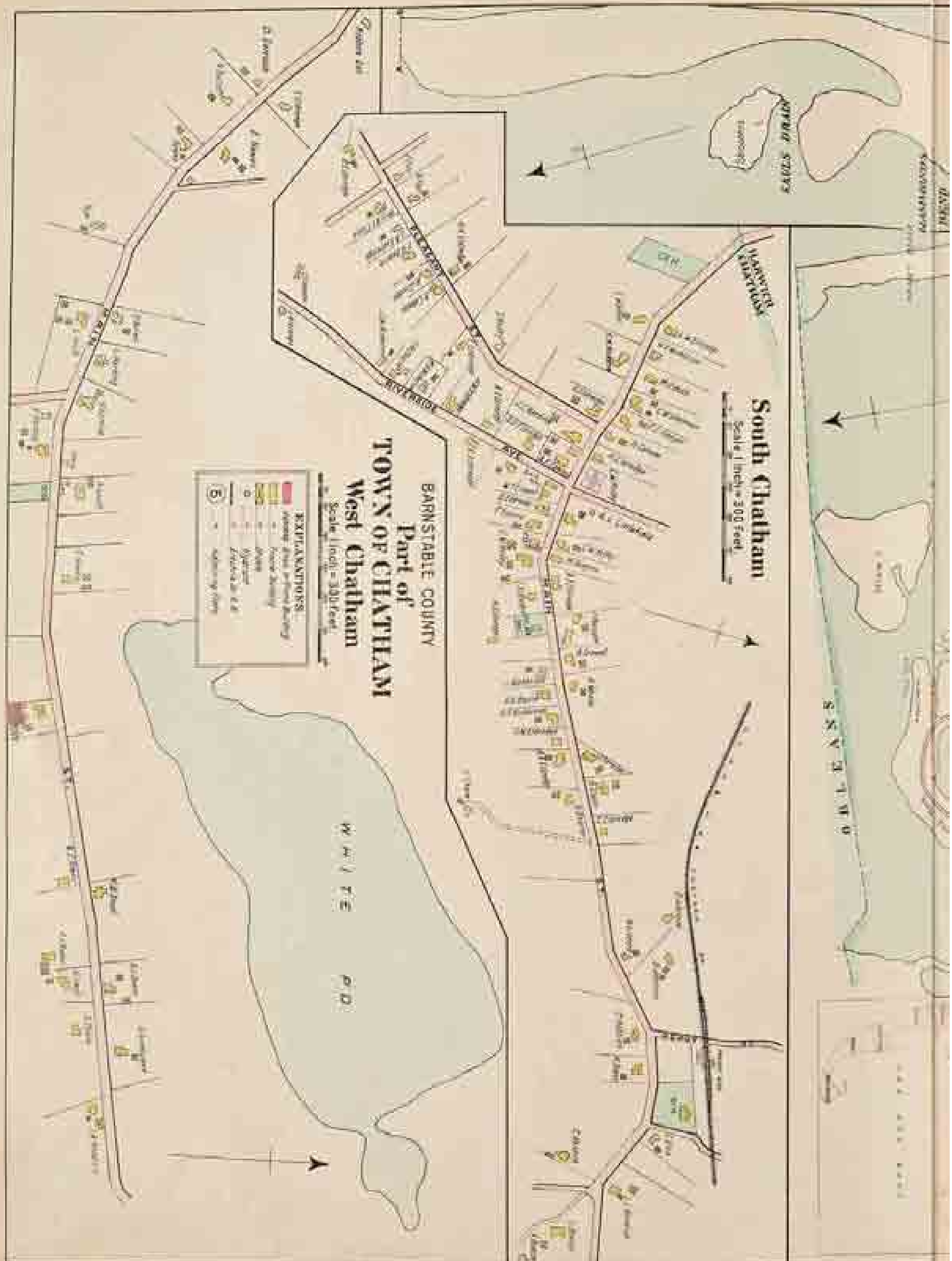
Scale Inch = 300 feet

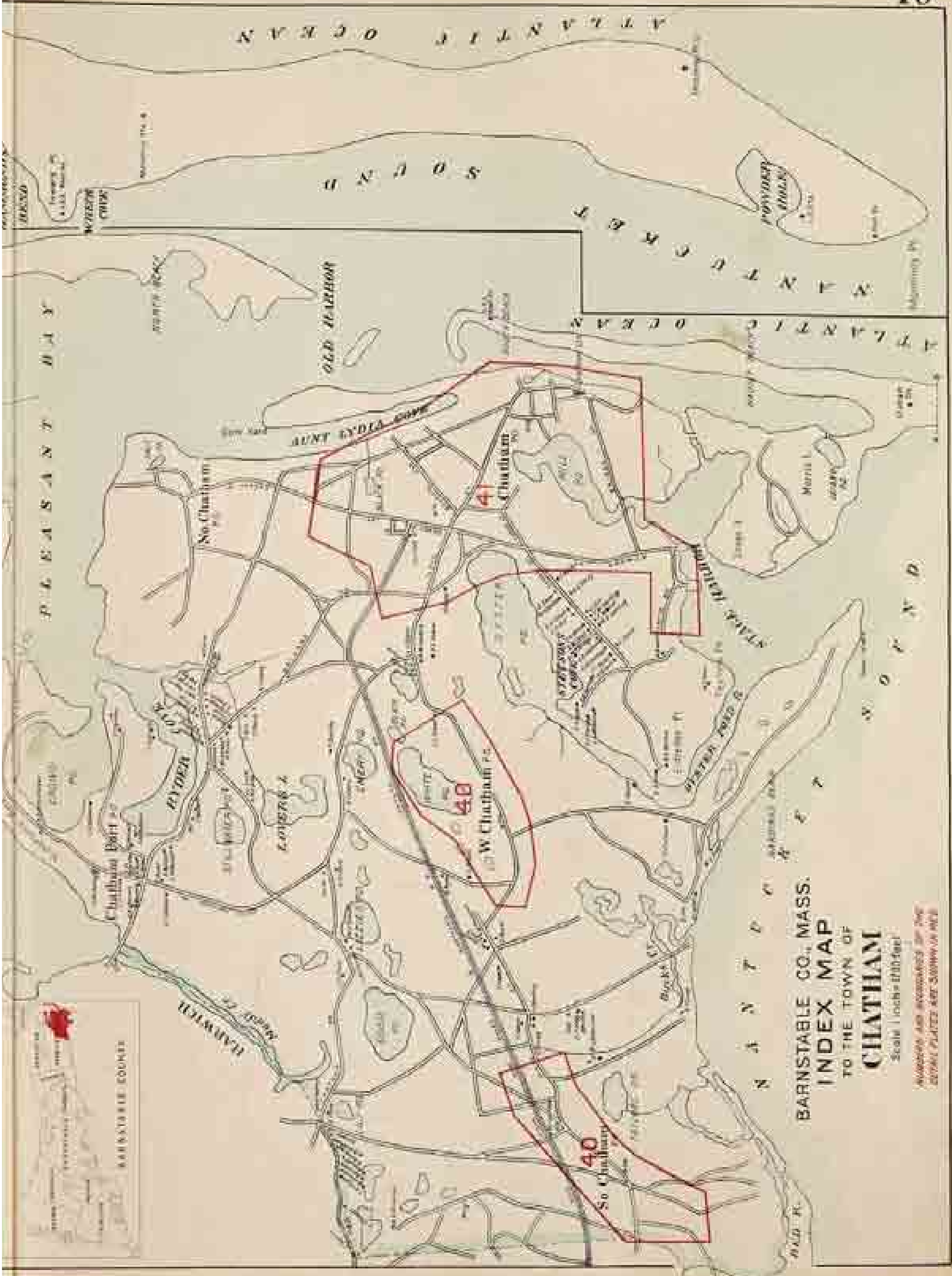
EXPLANATIONS	
	Water (Lake or Pond)
	Marsh
	Swamp
	Well
	Power Line
	Adjoining State



**North Brewster**

Scale Inch = 300 feet

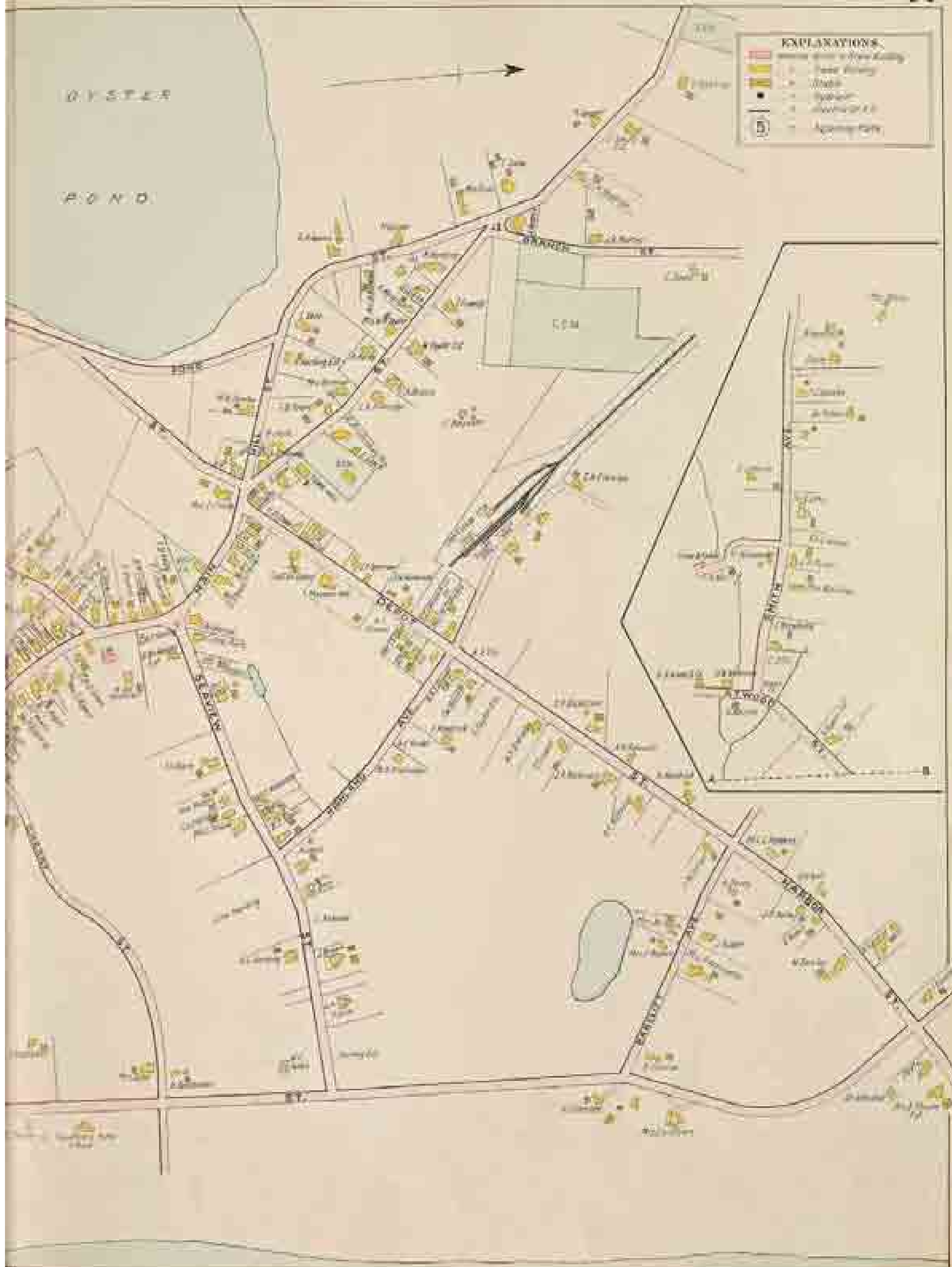


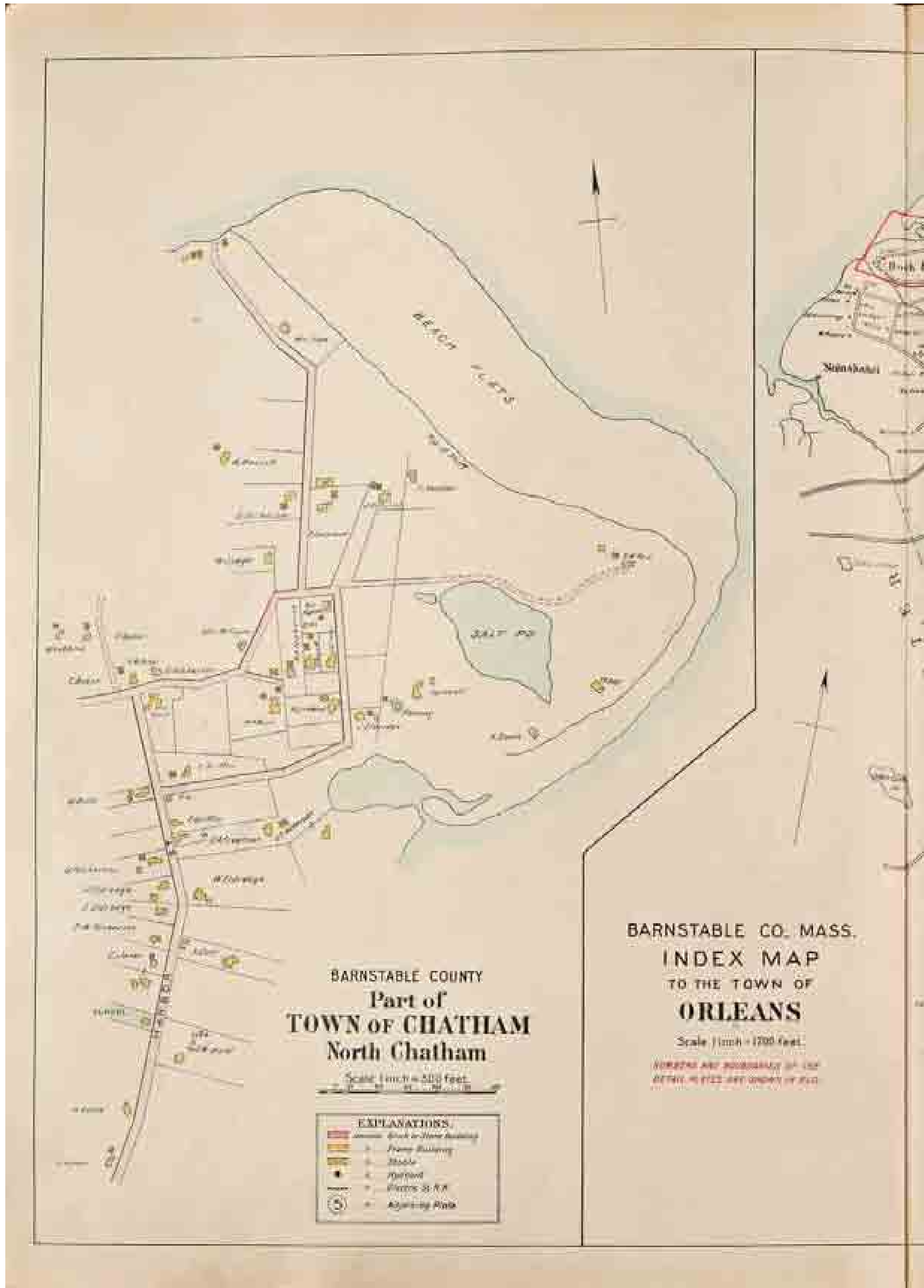




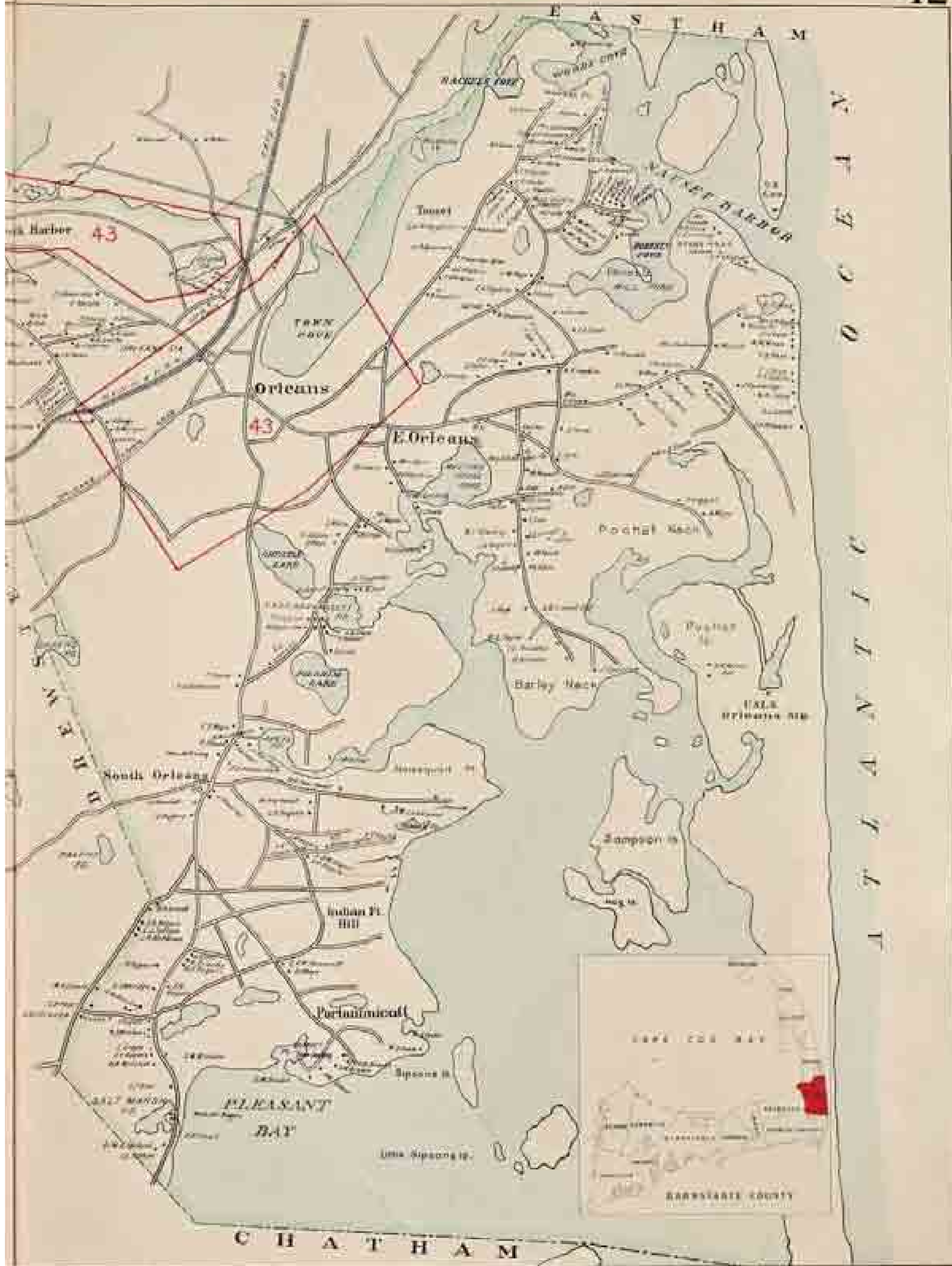
BARNSTABLE COUNTY  
Part of  
**TOWN OF CHATHAM**  
Chatham Village

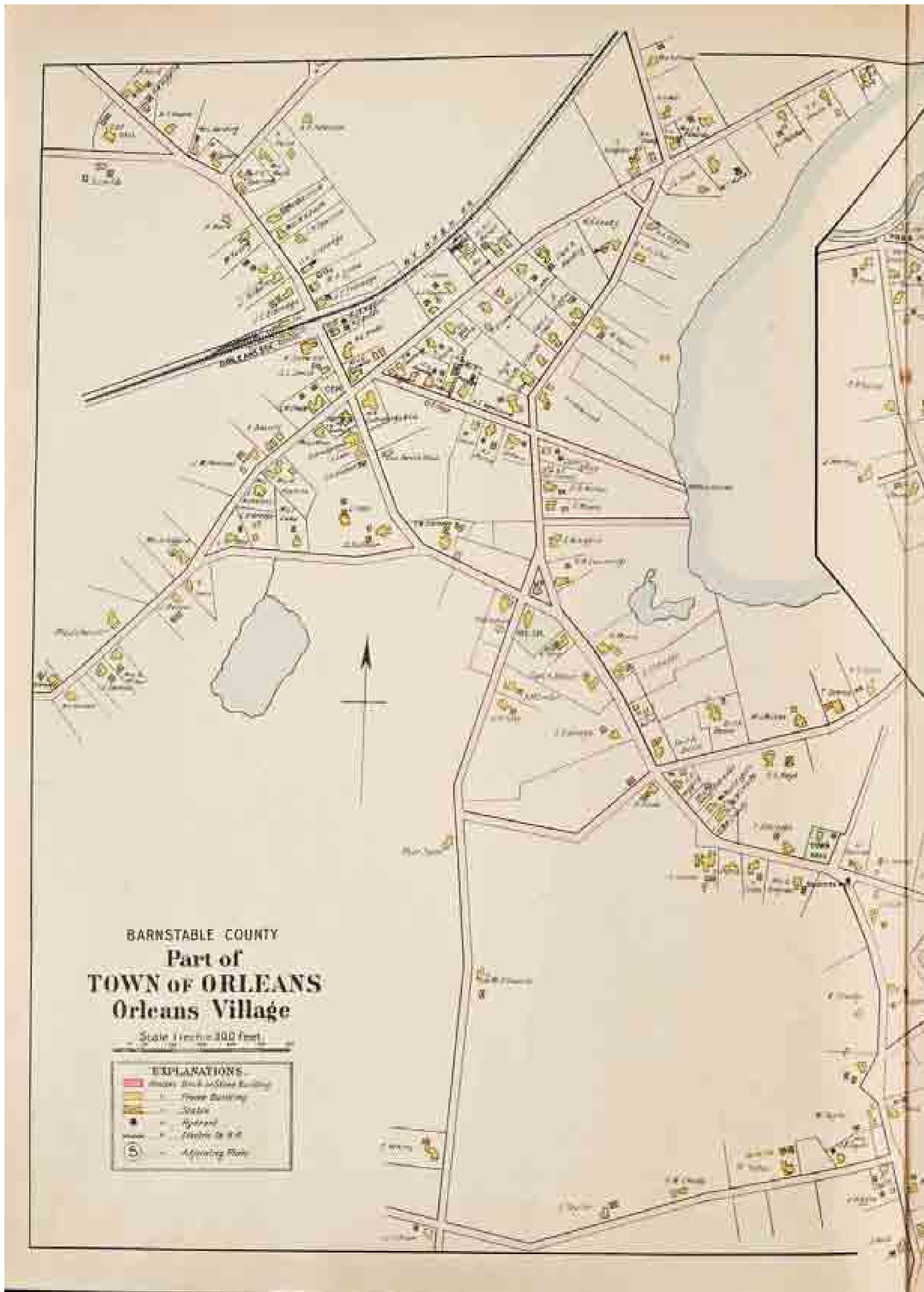
Scale 1 inch = 300 feet

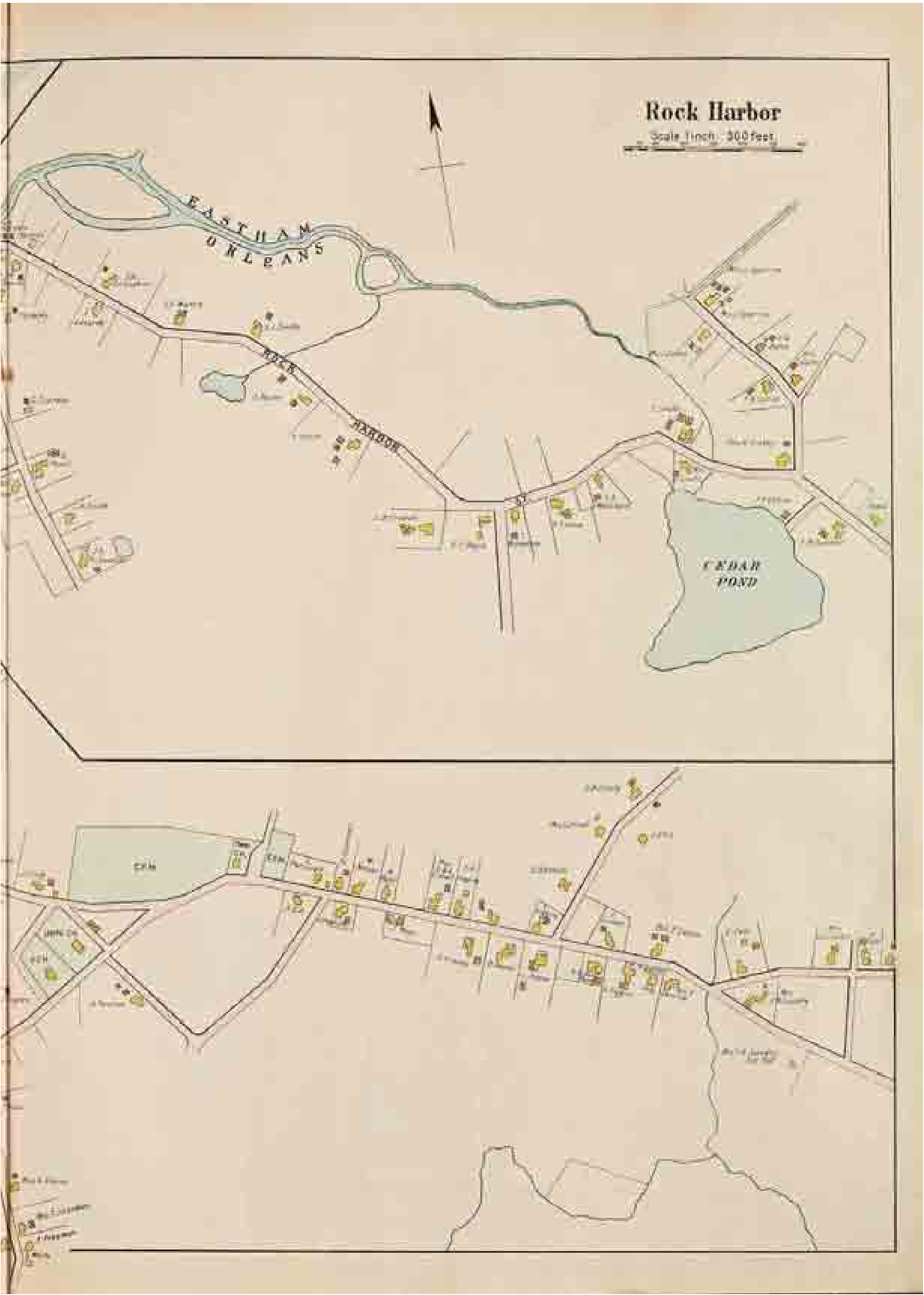


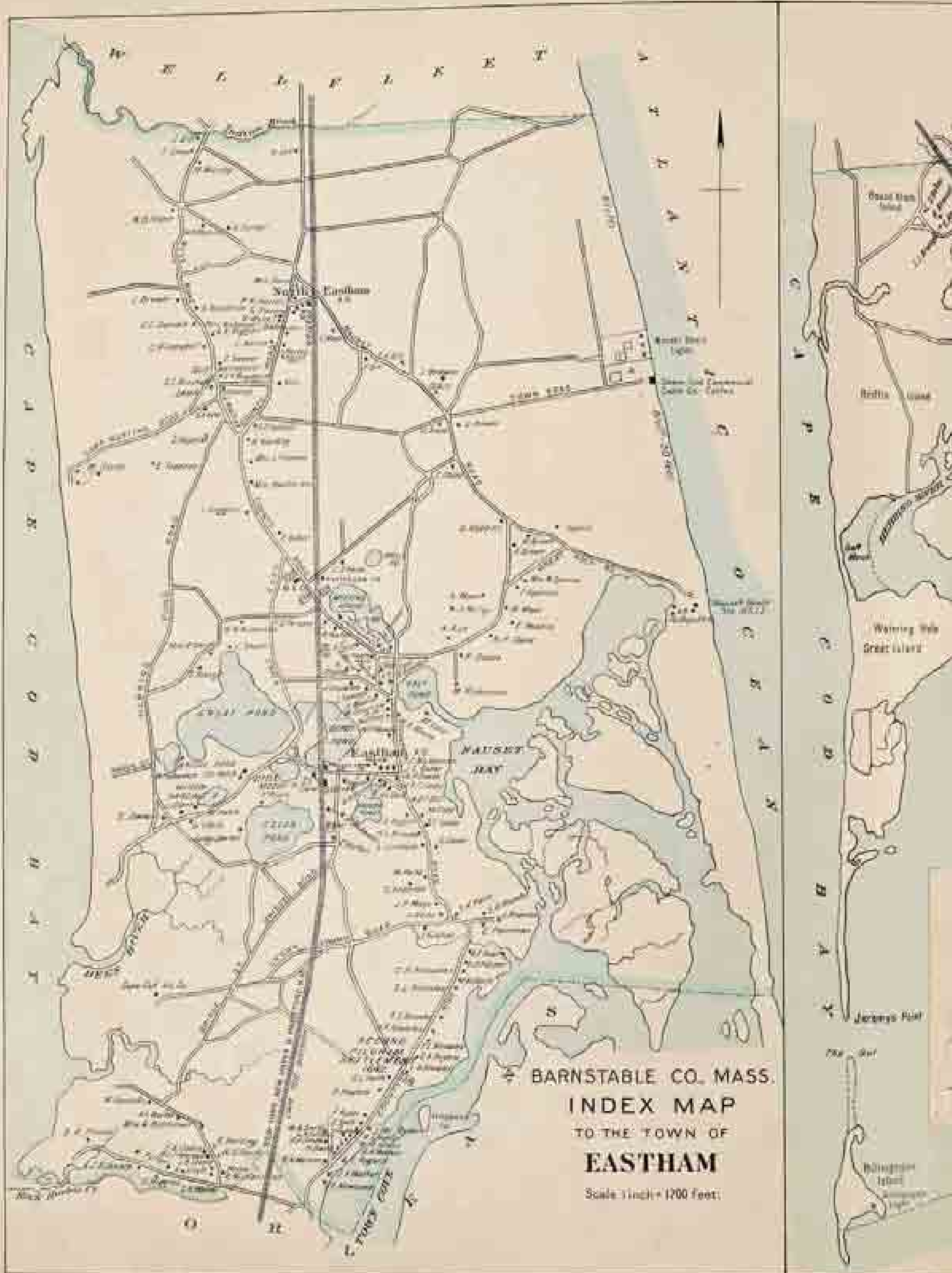












BARNSTABLE CO. MASS.  
INDEX MAP  
TO THE TOWN OF  
**WELLFLEET**

Scale 1 inch = 2000 feet

NUMBERS AND BOUNDARIES OF THE  
DETAIL PLATES ARE SHOWN IN RED





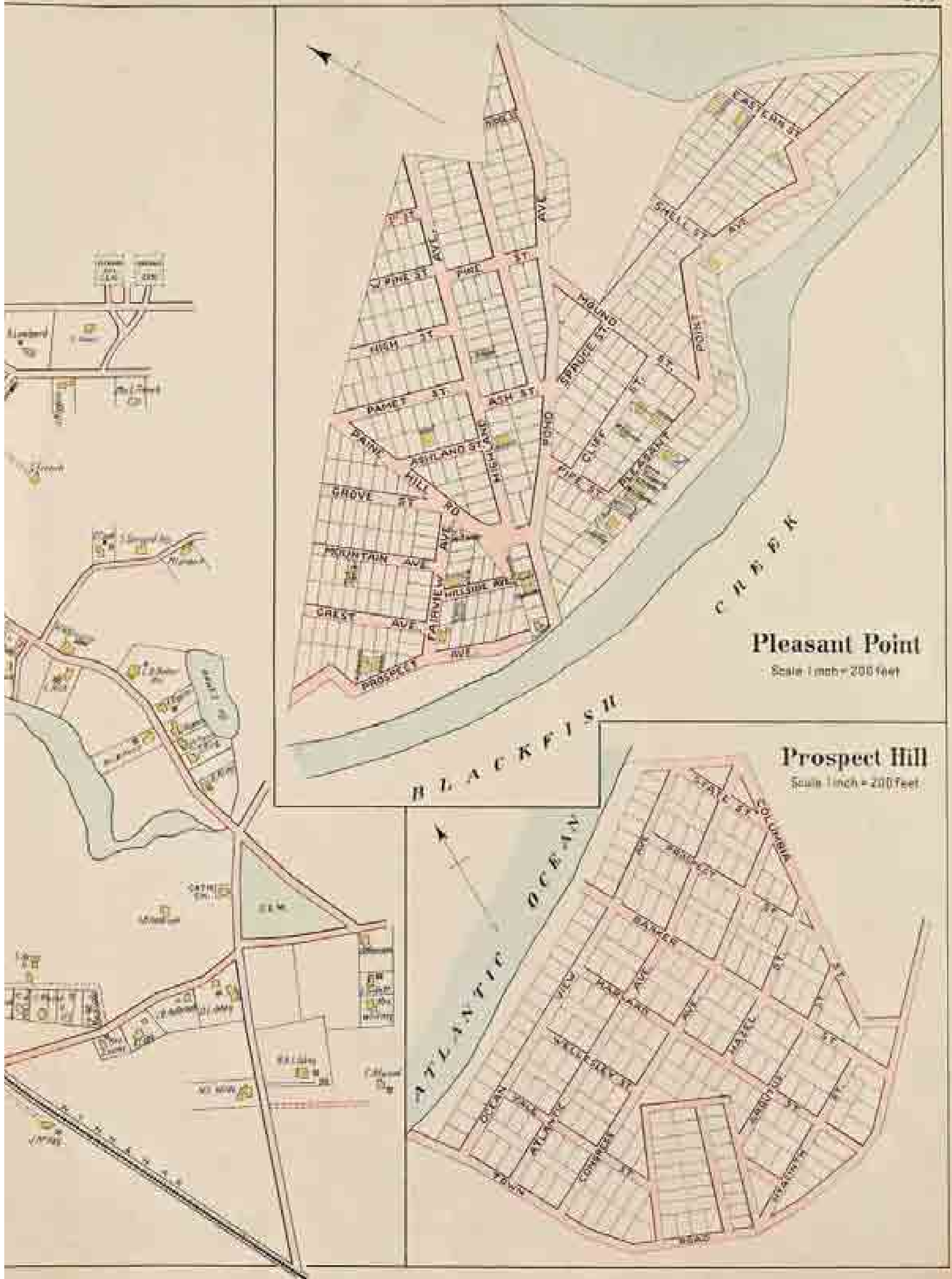
BARNSTABLE COUNTY  
Part of  
**TOWN OF WELLFLEET**  
Wellfleet Village

Scale 1 inch = 500 Feet  


EXPLANATION	
	Route 2nd class highway
	Class A highway
	Class B highway
	Station
	Telephone line
	Highway station







## Scale 1 inch = 300 feet

Scale 1 inch = 300 feet

*P*   *T*   *E*   *G*   *R*   *I*   *M*     *L*   *A*   *K*   *B*

**P** **A** **P** **A**

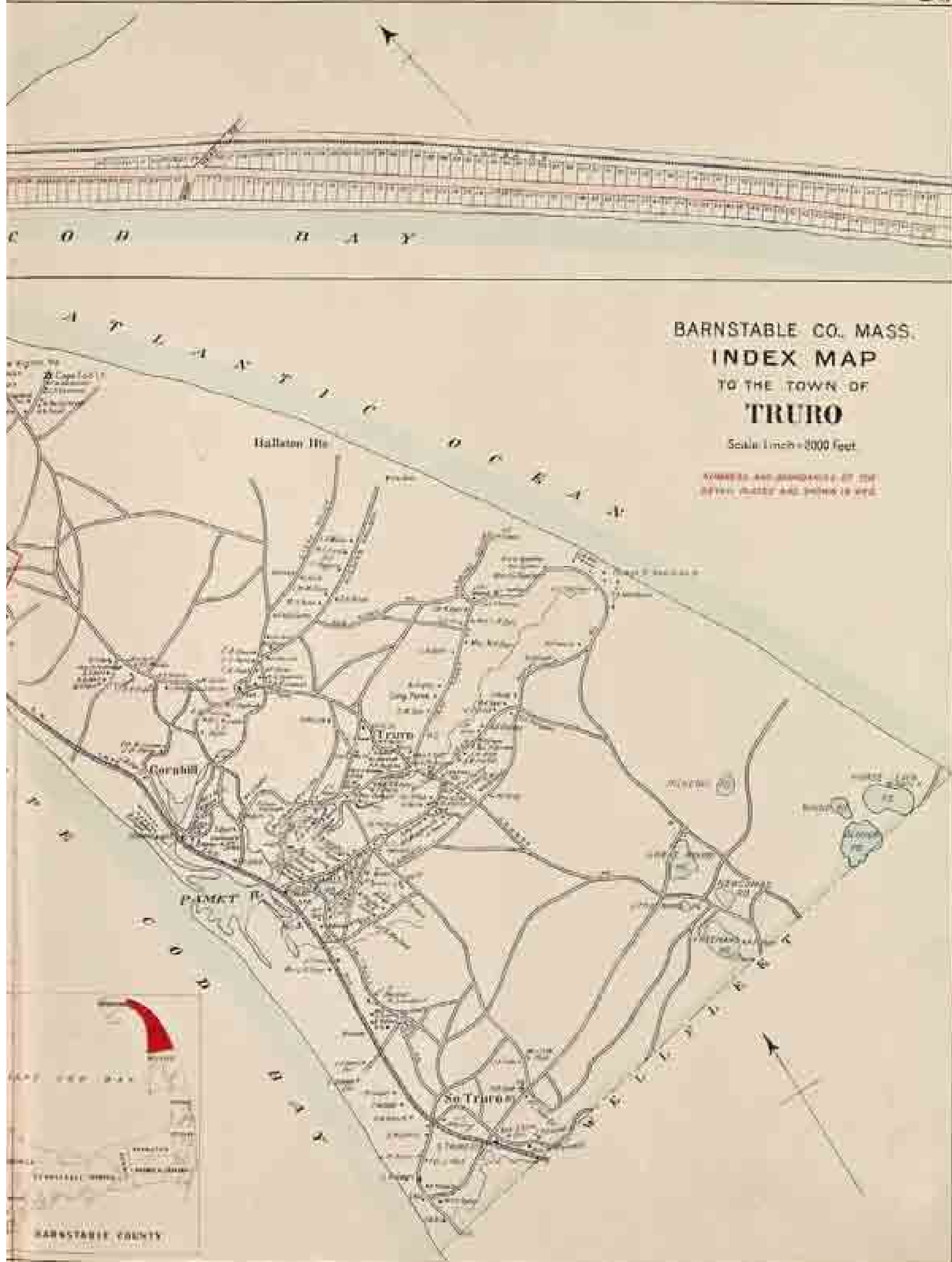
# ATLANTIC OCEAN

BARNSTABLE COUNTY  
Part of  
**TOWN OF TRURO**  
North Truro

Scale 1 inch = 100 feet.

## EXPLANATION

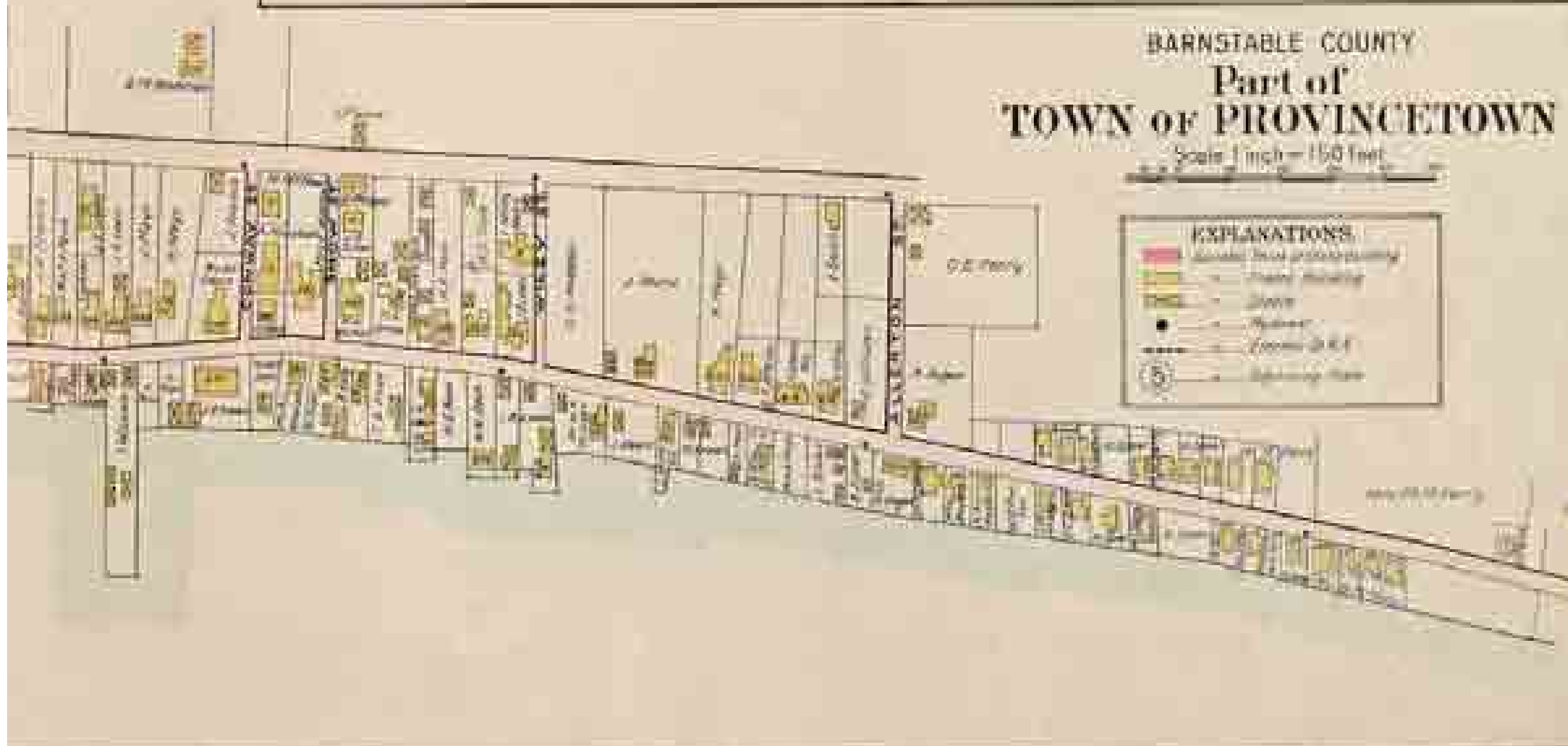
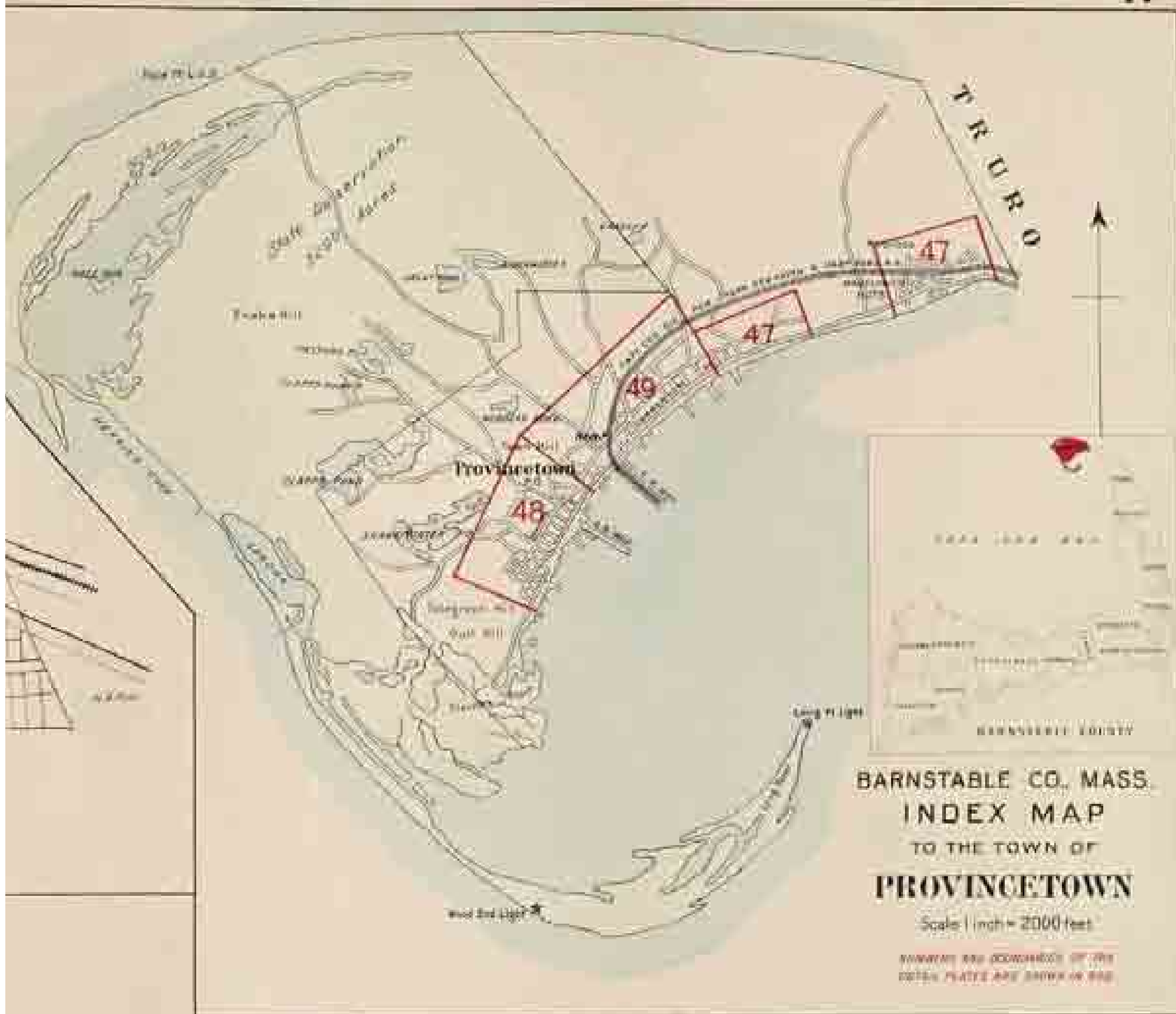
	1	Decision: Risk in Outsourcing
	2	Costs: Outsourcing
	3	Market
	4	System
	5	Customer: IT
	6	Agencies: Costs



# Mayflower Heights

Scale 1 inch = 200 feet







# BARNSTABLE COUNTY Part of TOWN OF PROVINCETOWN

Scale 1 inch = 150 Feet

EXPLANATIONS.	
	Unimproved Land without Building
	Improved Building
	Sheds
	Wells
	Water Cuts
	Adjoining Mass.











BARNSTABLE COUNTY  
**Part of**  
**TOWN of PROVINCETOWN**

Scale 1 inch = 150 feet

EXPLANATIONS	
	Shaded, Brick or Stone Building
	Frame Building
	Gravel
	Hydrant
	Chimney & R.R.
	Adjoining Plot

