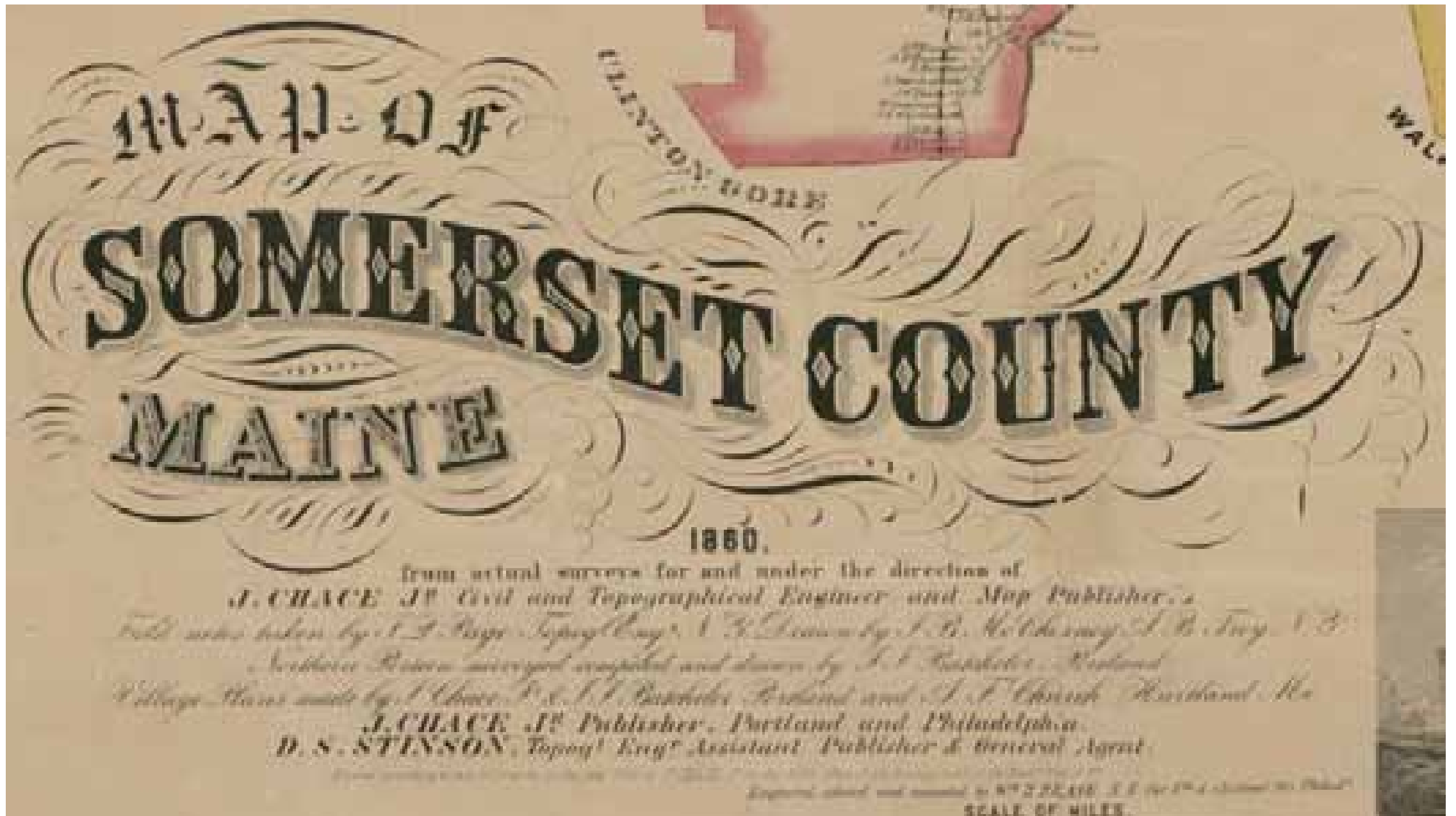


# Map of Somerset County, Maine 1860



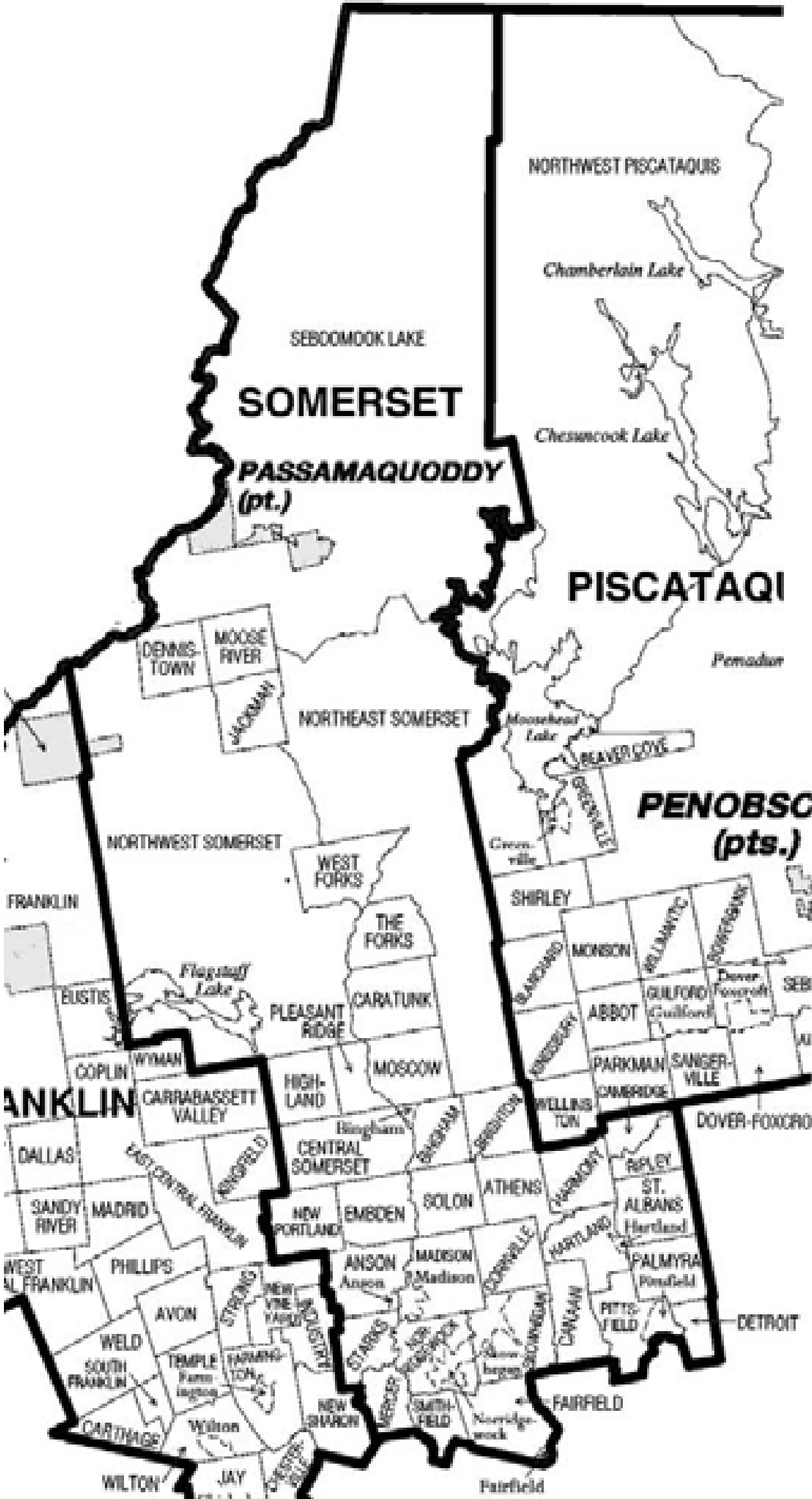
*To find your town, click on the name in the list below*

|            |                  |                   |
|------------|------------------|-------------------|
| ANSON      | FAIRFIELD        | NORTHERN PORTION* |
| ATHENS     | FORKS PLANTATION | PALMYRA           |
| BINGHAM    | HARMONY          | PITTSFIELD        |
| BLOOMFIELD | HARTLAND         | PLEASANT RIDGE    |
| BRIGHTON   | LEXINGTON        | RIPLEY            |
| CAMBRIDGE  | MADISON          | SKOWHEGAN         |
| CANAAN     | MAYFIELD         | SMITHFIELD        |
| CARATUNK   | MERCER           | OLON              |
| CONCORD    | MOSCOW           | ST. ALBANS        |
| CORNVILLE  | NEW PORTLAND     | STARKS            |
| DETROIT    | TOWNSHIP NO. 2   |                   |
| EMBDEN     | NORRIDGEWOCK     |                   |

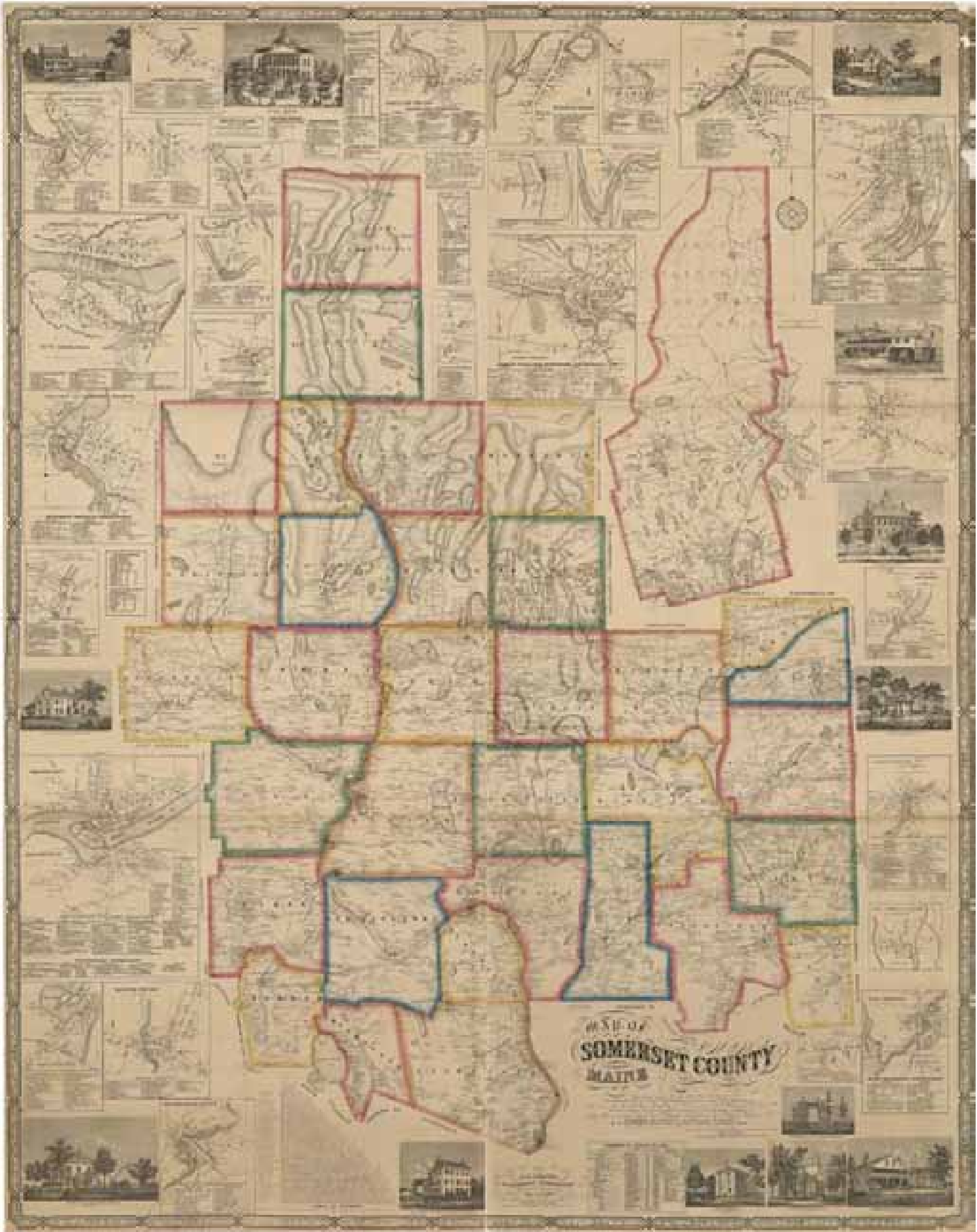
\*Includes Dead River  
& Flagstaff

A complete copy of the 1860 county wall map showing the names and locations of 1000s of houses, businesses, churches and schools.

Modern Town Outline Map



# 1860 Map of Somerset County



The original map is a large wall map measuring 69" x 54".

The wall map has been “taken apart” for this edition by dividing it into separate images, thus making it easy to use this map for the first time.

## An Historical Sketch of The Map

The 1860 Map of Somerset County is an important historical document. The map pinpoints the names and locations of every residence, workplace, church and school in the county. It was the first such map for most of these towns.

This map is one of several Maine county maps created in the mid 1800s - a period of extraordinary map-making in America. The publisher of this map, J. Chase Jr., was an accomplished mapmaker, who had also produced Maine county maps of Androscoggin, Cumberland, and Kennebec.

Few details of this map's origins are known, but we do know the general methods used for these projects. Roads were measured with a wheel odometer, similar to the wheelbarrow-like device pictured here, or one drawn by horse and buggy. The surveyor would ask the names of farmstead owners as he passed by, and would surely add a brief sales pitch for the new map... after all, the map would carry the name of the resident, engraved upon it.

The original road surveys for this privately-produced map were the most comprehensive yet made. This map served as the basis of mapping for decades afterwards.



Publication was announced in local newspapers, and local offices were set up where advance orders for the new map could be taken. A typical mid-1850s price was five dollars per copy. Prominent citizens allowed their names to be used in the map's advertisements, testifying to the merits of the map, and no doubt assuring it of financial success. Pictures of the homes of prominent citizens were added for a fee.

The map was printed on four separate sheets which were assembled and glued together onto a cloth backing. Each copy was then hand-colored in several different hues, varnished, and mounted on wooden rollers.

### Note on Map Size

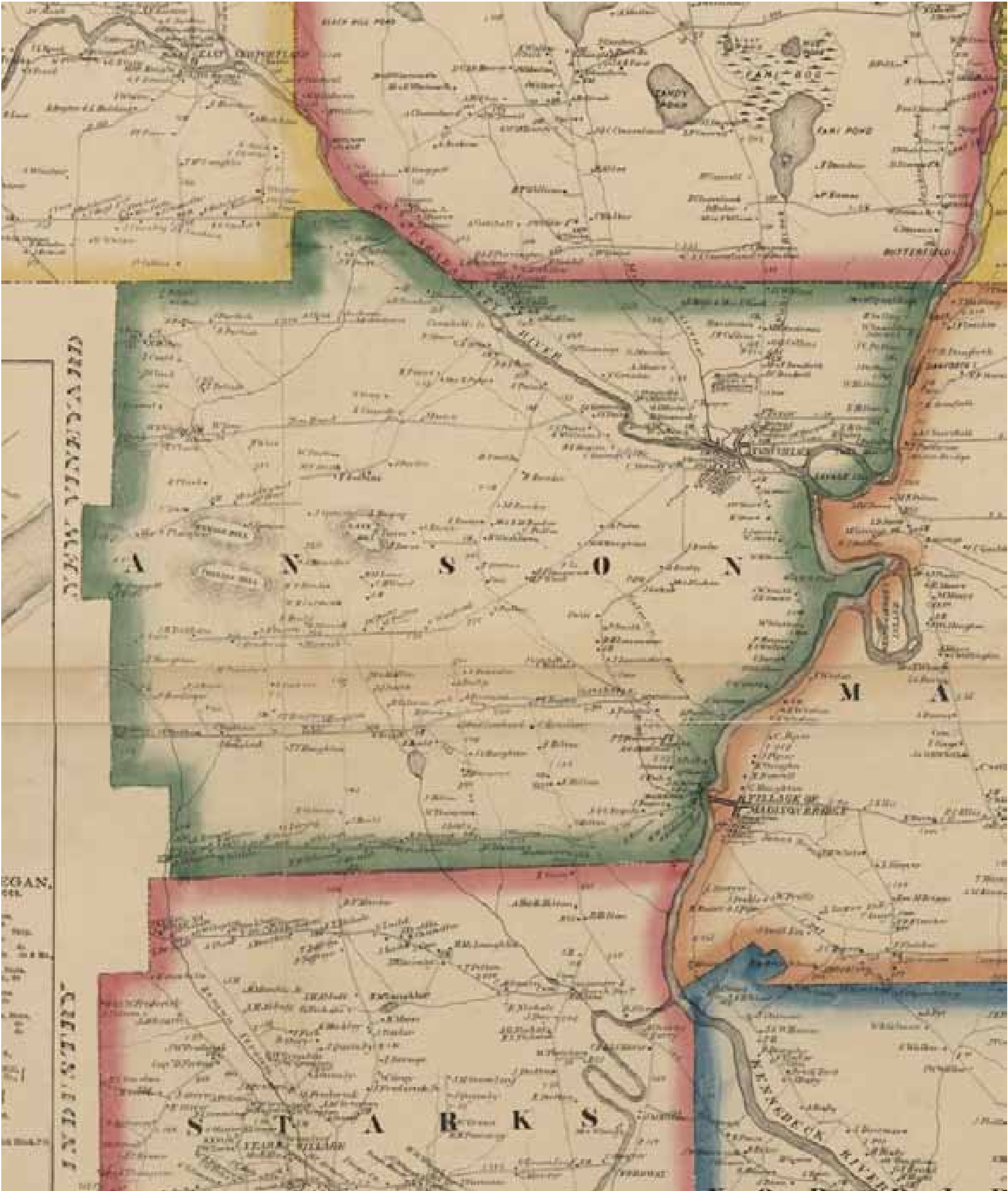
This publication was prepared for use as a computer-based PDF file, formatted as a 14" x 17" booklet. The formatting and sizes of some maps have been adjusted to make the town and village maps easily readable, and on one page if possible. For this reason some maps are presented at different scales.



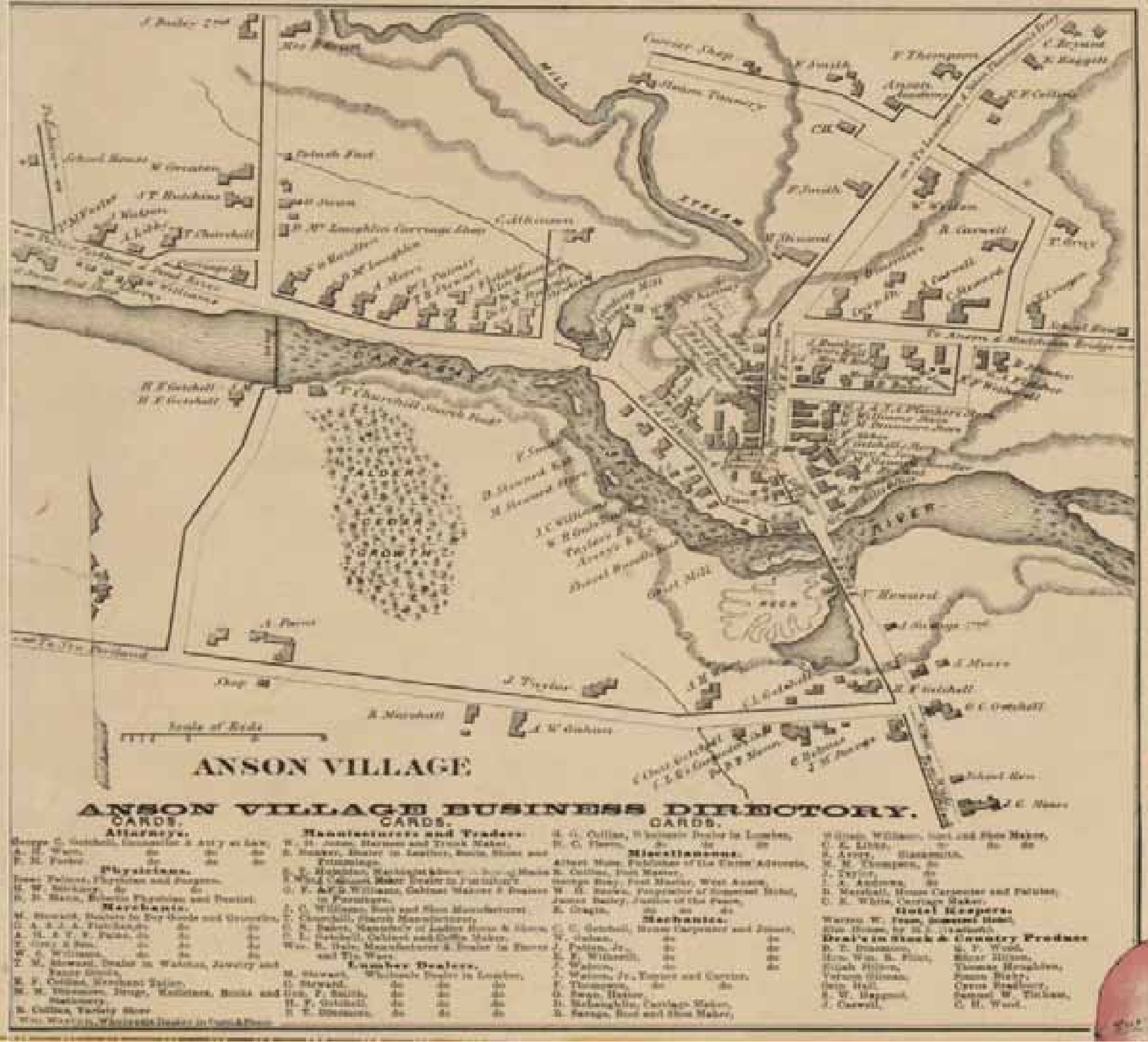
# Table of Contents

|                                       |   |
|---------------------------------------|---|
| Title Page                            | MAYFIELD                                  |
| Modern Town Outline Map               | MERCER                                    |
| 1860 Map of Somerset County           | Mercer Village                            |
| An Historical Sketch                  | MOSCOW                                    |
| Table of Contents                     | NEW PORTLAND                              |
|                                       | New Portland Village                      |
|                                       | East New Portland                         |
|                                       | North New Portland                        |
| ANSON                                 | TOWNSHIP NO. 2                            |
| Anson Village                         | NORRIDGEWOCK                              |
| Somerset Hotel                        | Norridgewock Village & South Norridgewock |
| ATHENS                                | Probate Office                            |
| Athens Village                        | Somerset County Court House               |
| BINGHAM                               | Norridgewock House                        |
| Bingham Village                       | Residence of Hanson Hight, Esq.           |
| BLOOMFIELD                            | Residence of E. J. Peet. Esq.             |
| Bloomfield village -                  | Residence of John Abott, Esq.             |
| see Skowhegan & Bloomfield Villages   | NORTHERN PORTION                          |
| Residence of Hon Abner Coburn         | Flagstaff & Dead River Directories        |
| BRIGHTON                              | PALMYRA                                   |
| Brighton Centre                       | Palmyra Village                           |
| CAMBRIDGE                             | Residence of Maj. B. S. Judkins           |
| Cambridge Village                     | PITTSFIELD                                |
| CANAAN                                | East Pittsfield                           |
| Canaan Village                        | PLEASANT RIDGE                            |
| CARATUNK                              | RIPLEY                                    |
| CONCORD                               | Ripley Village                            |
| Concord Directory                     | SKOWHEGAN                                 |
| CORNVILLE                             | Skowhegan & Bloomfield Villages           |
| Cornville Directory                   | SMITHFIELD                                |
| DETROIT                               | Smithfield Village                        |
| Detroit Village                       | SOLON                                     |
| EMBDEN                                | Solon Village                             |
| Embden Directory                      | Solon Hotel                               |
| FAIRFIELD                             | ST. ALBANS                                |
| Fairfield Village & Somerset Mills    | St. Albans Village                        |
| Kendall's Mills                       | STARKS                                    |
| FORKS PLANTATION                      | Starks Village                            |
| The Forks                             |   |
| HARMONY                               | Statistics                                |
| Harmony Village & Main Stream Village | Table of Distances                        |
| HARTLAND                              | State House at Augusta                    |
| Hartland Village                      | Somerset Co Jail and Jailors Dwelling     |
| St. Albans Academy                    | 1860 Map of Somerset County               |
| LEXINGTON                             |   |
| MADISON                               |   |
| East Madison                          |   |
| Madison Bridge                        |   |

ANSON



Anson Village



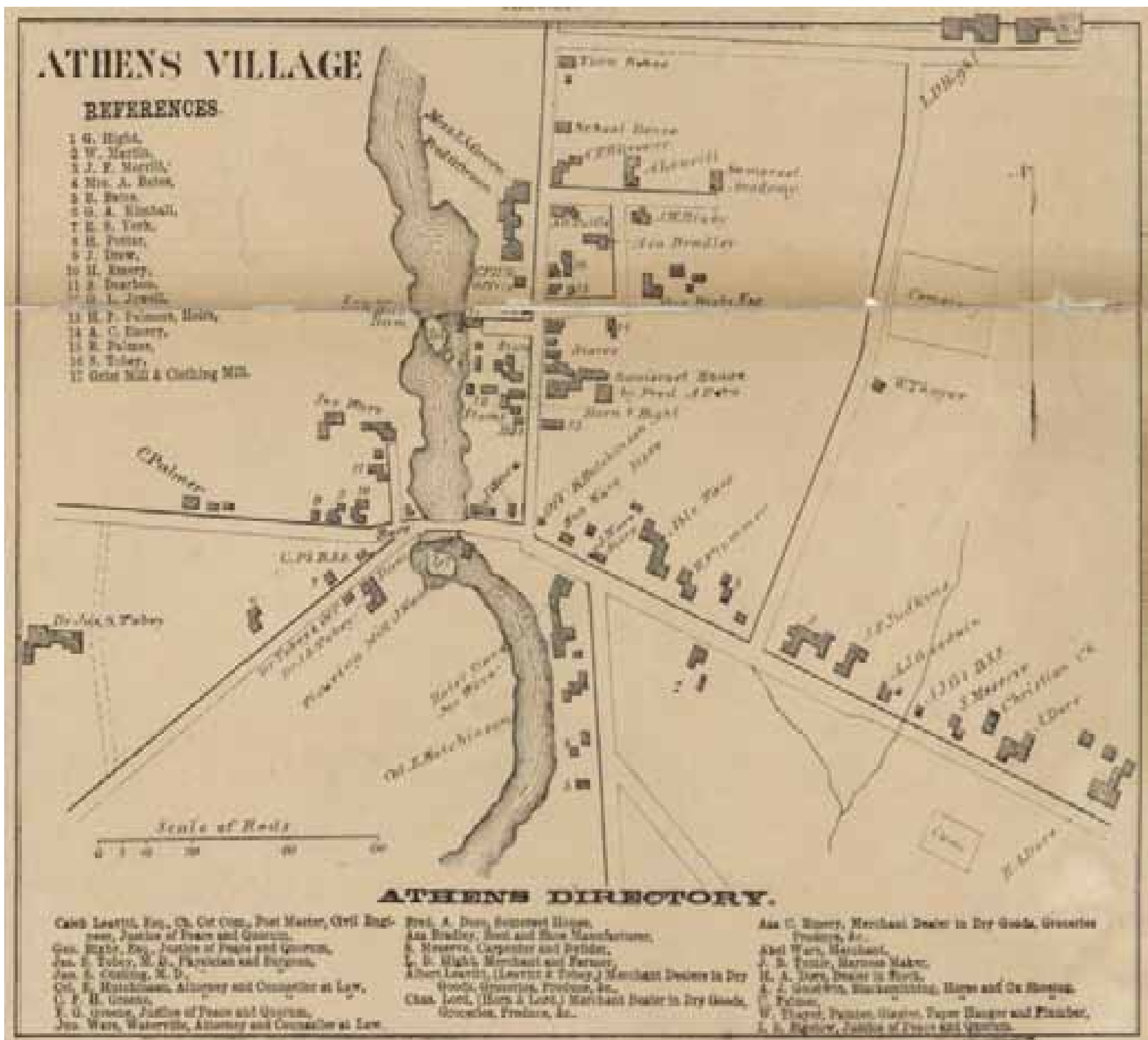
## Somerset Hotel, W. H. Brown, Proprietor Anson, Maine





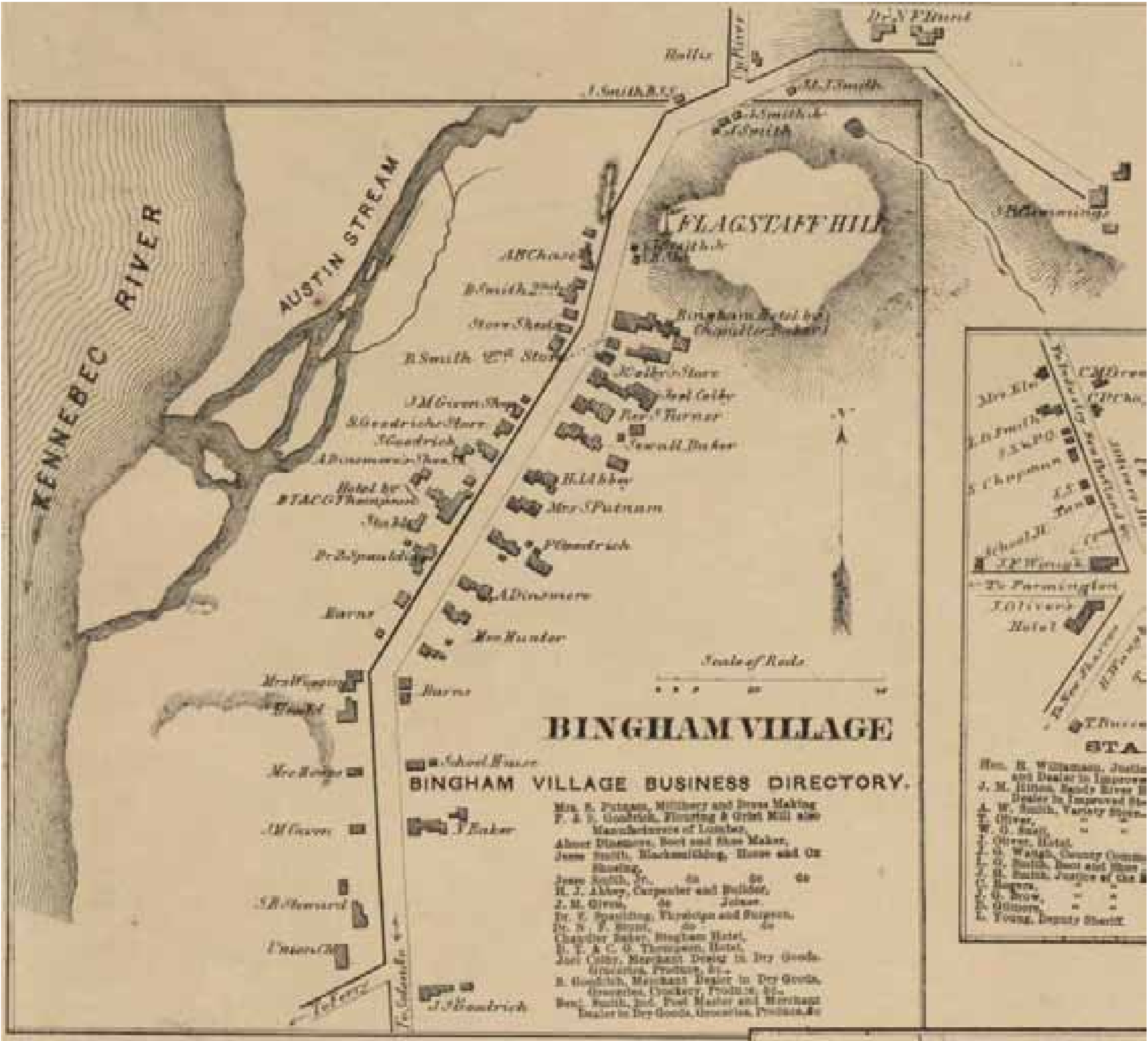
This is a detailed historical map of Athens, Georgia, and its surrounding areas. The map is color-coded with various shades of green, yellow, and red. It shows the city of Athens, including the University of Georgia campus, and surrounding towns like Milledgeville and Macon. The map is labeled with numerous names, likely of landowners or historical figures, and includes a scale bar and a north arrow.

# Athens Village



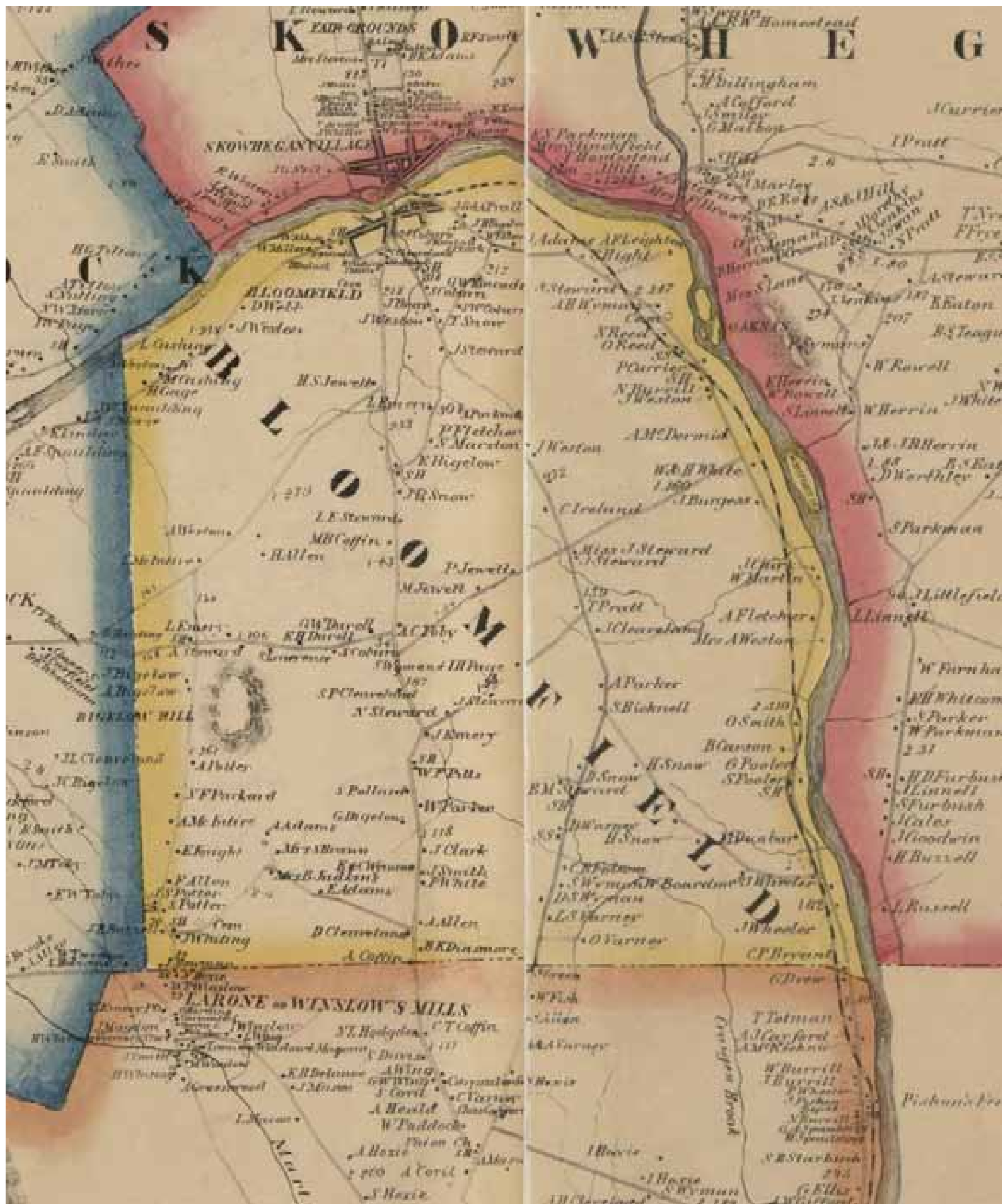
This is a detailed historical map of Ringham, New Hampshire. The map is oriented with North at the top. The central area is labeled 'RINGHAM' in large, bold letters. To the left of the town is a large body of water labeled 'RINGHAM POND'. To the right of the town is another body of water labeled 'MERRILL POND'. Below these ponds are two smaller ponds labeled 'TIBERIUS POND' and 'JACKSON POND'. The town itself is depicted with numerous small buildings and streets. The map is color-coded with various shades of pink, blue, and green. The top of the map is labeled 'RINGHAM BLUFF' and the bottom is labeled 'RINGHAM HILL'. The map also shows the Ringham River, Ringham Brook, and Ringham Ridge. The town is surrounded by Ringham Bluff, Ringham Hill, and Ringham Ridge. The map is titled 'RINGHAM, N.H.' and includes a scale bar and a north arrow.

# Bingham Village






# BLOOMFIELD



# Residence of Hon Abner Coburn Bloomfield



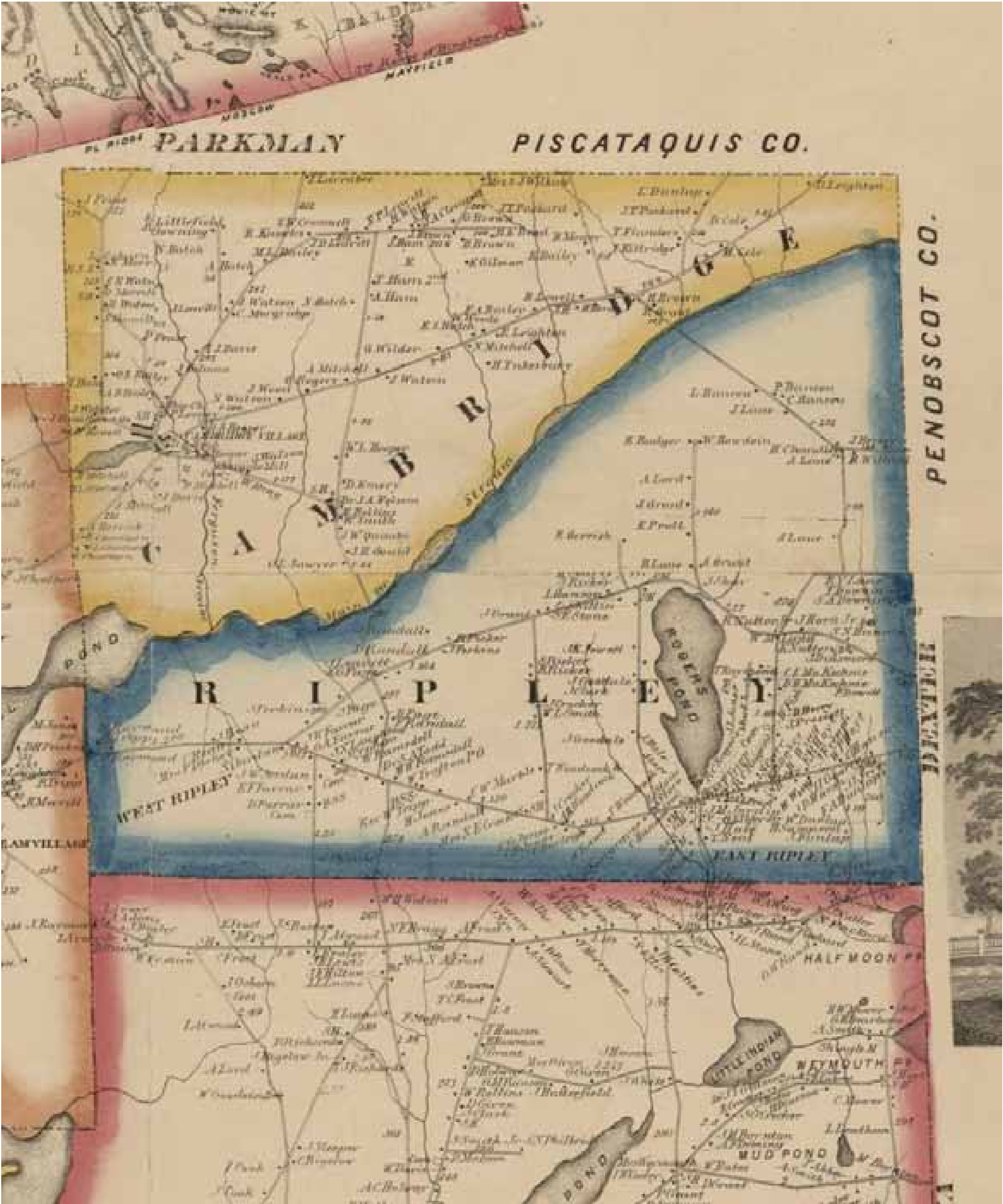
This is a detailed historical map of Wellington, New Zealand, showing the city layout, surrounding areas, and various landmarks. The map is titled "WELLINGTON" and "PISCATAQUIS CO. N.H." and includes a scale bar and a compass rose. The map shows the city of Wellington, including the harbor, the city center, and the surrounding areas. The map is oriented with North at the top. The scale bar indicates a distance of 10 miles. The compass rose shows the cardinal directions: North, South, East, and West. The map is a historical document, likely from the 19th century, and provides a detailed view of the city and its surroundings.

# Brighton Centre

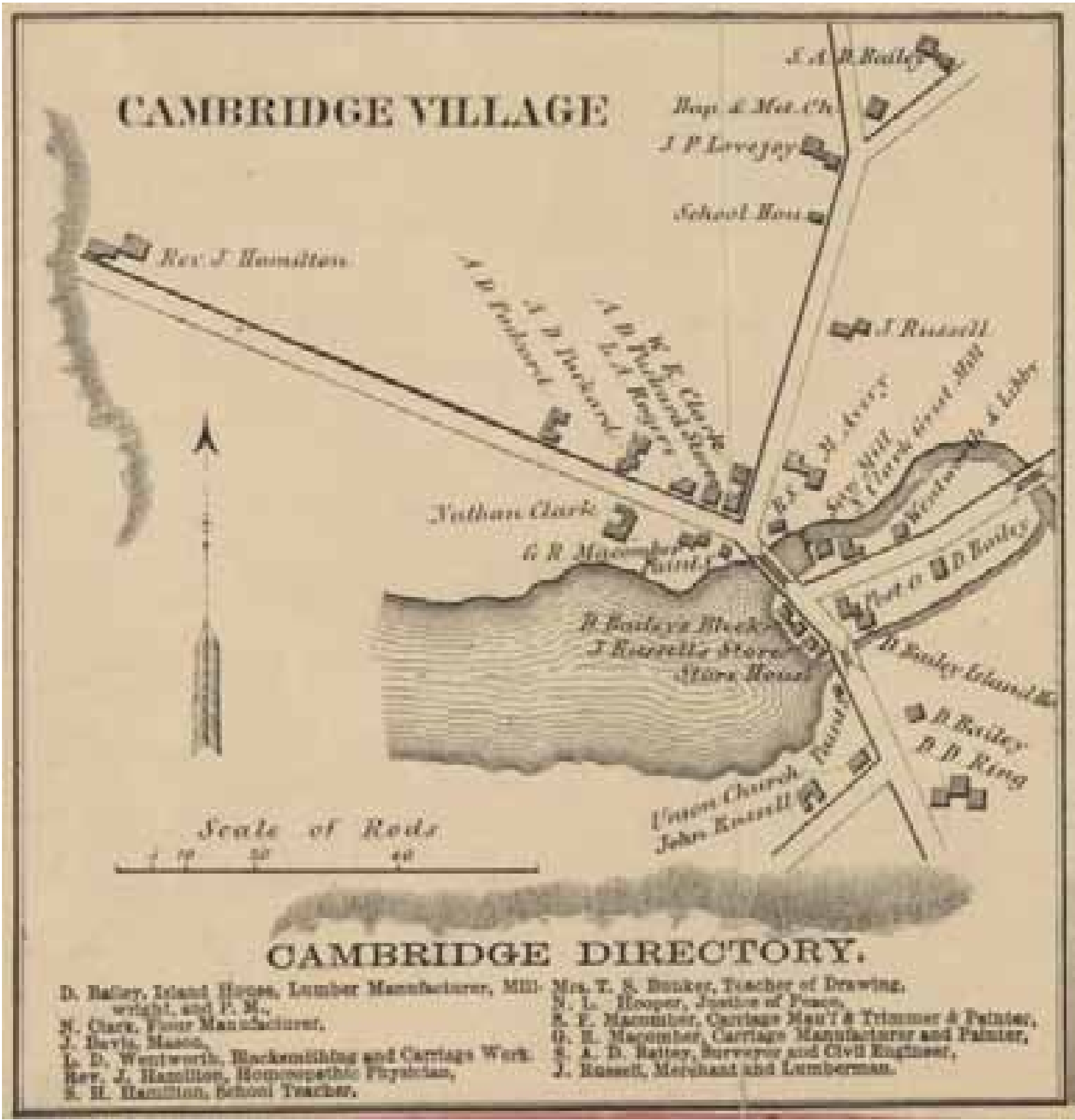




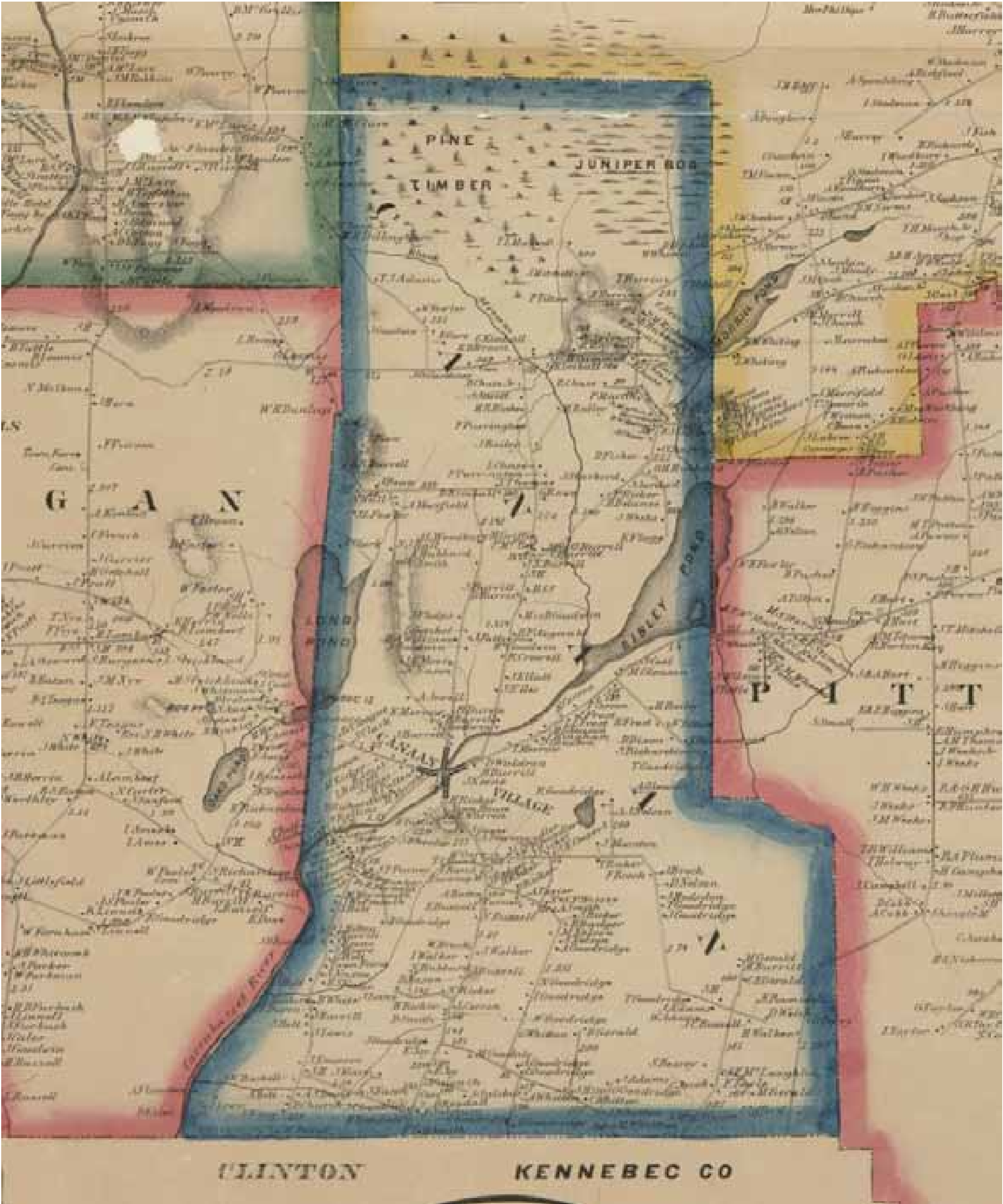
CAMBRIDGE



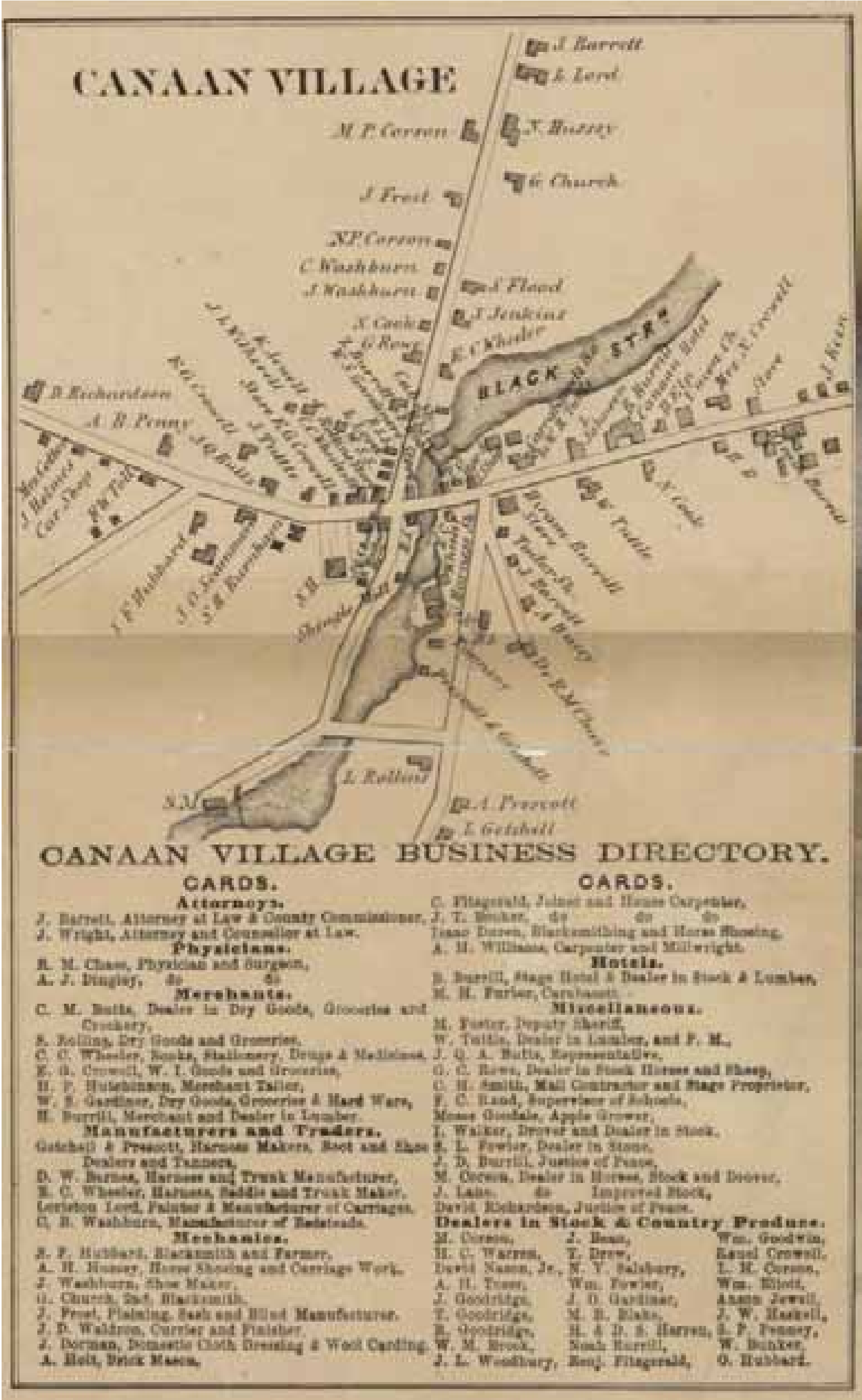
# Cambridge Village



CANAAN

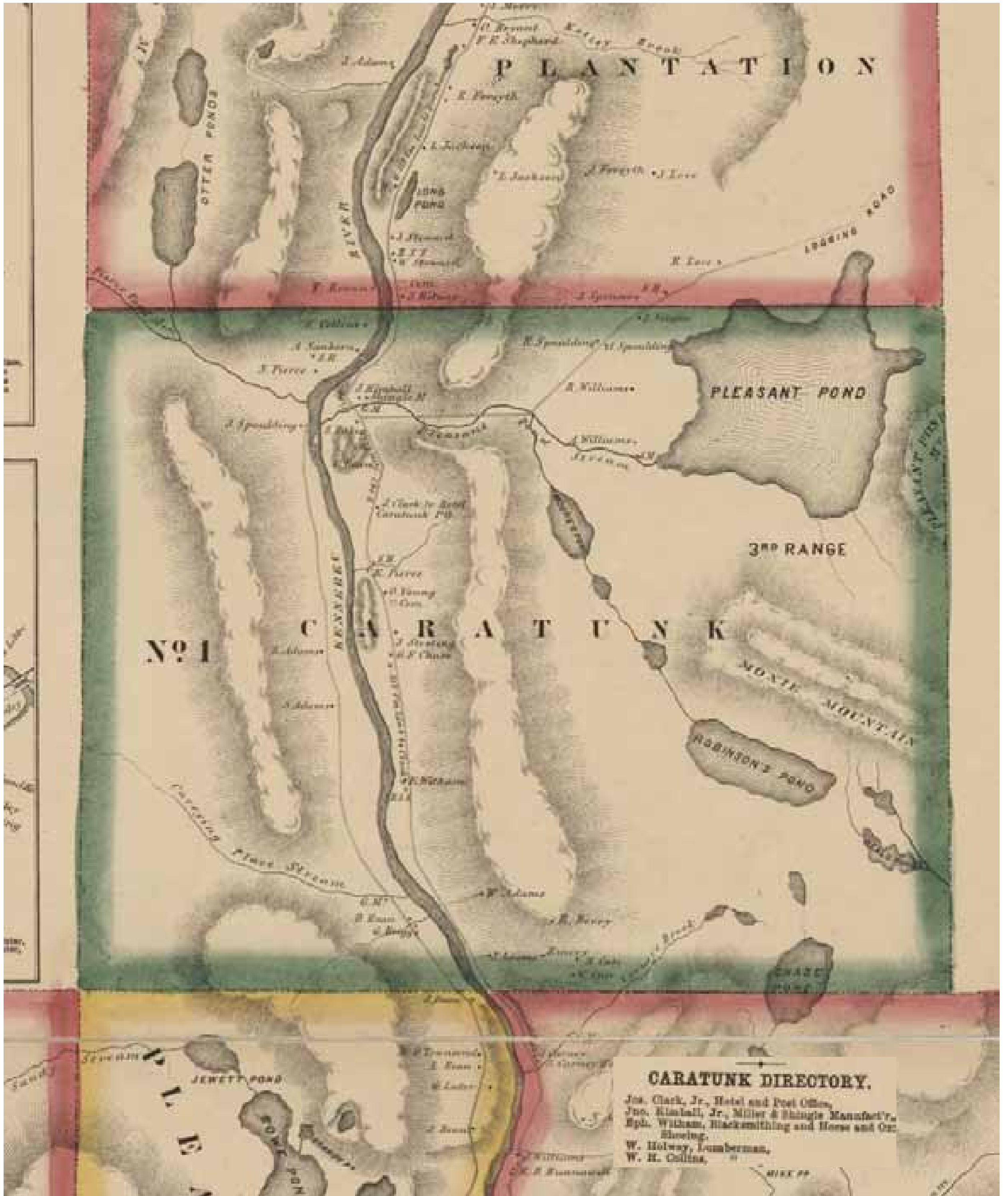


# Canaan Village





# CARATUNK



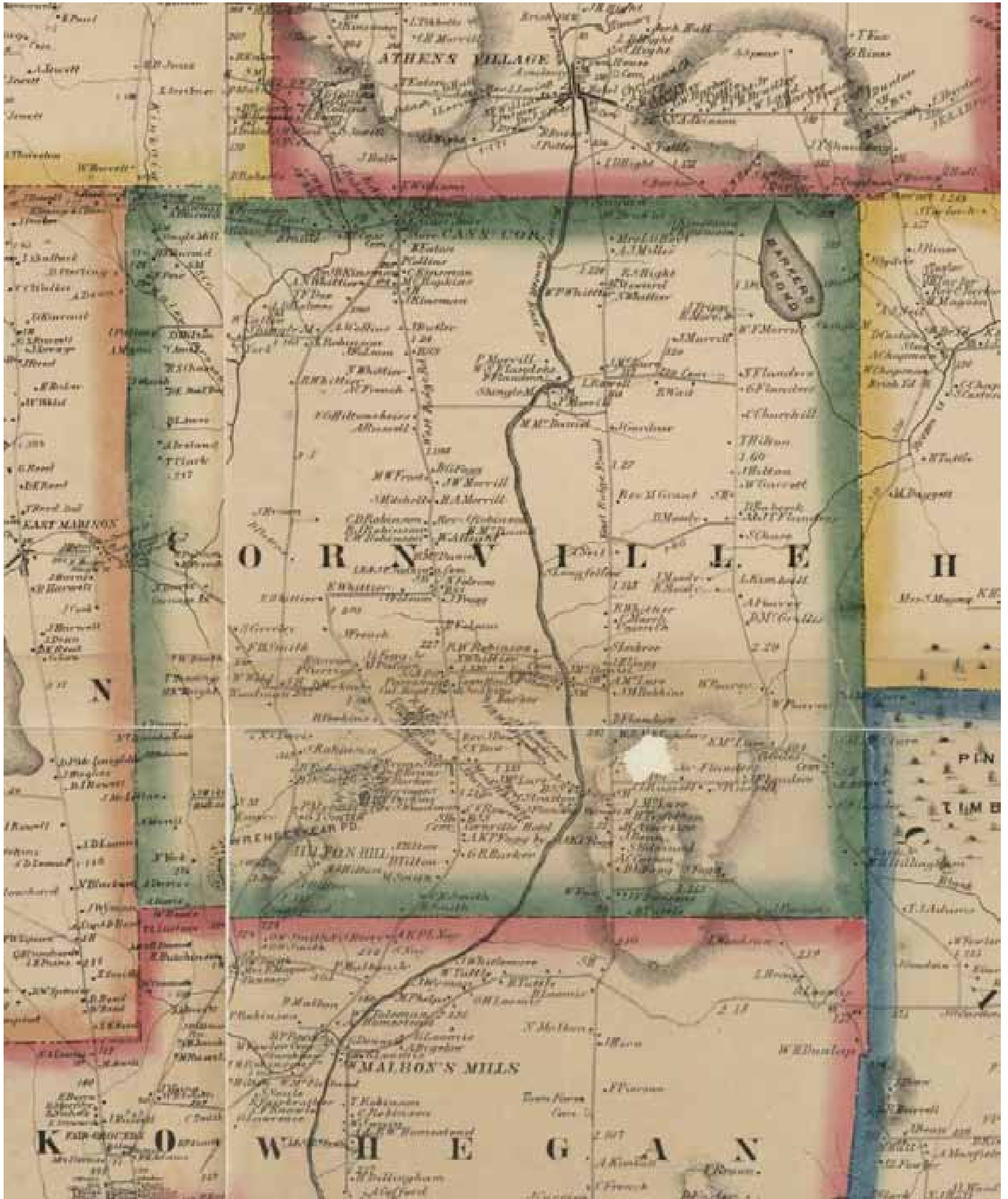
CONCORD



# Concord Directory

| CONCORD DIRECTORY.                       |  |  |  |
|--|--|--|--|
| D. Felker, Justice of Peace,             |  |  |  |
| A. Savage, Post Master,                  |  |  |  |
| E. Dunton, School Teacher,               |  |  |  |
| M. W. Berry, Variety Store,              |  |  |  |
| D. Bates, Methodist Clergyman,           |  |  |  |
| O. O. Vittum, Dealer in Lumber,          |  |  |  |
| H. Witham, do do                         |  |  |  |
| B. L. Harria, do do                      |  |  |  |
| W. F. Davis, House Carpenter,            |  |  |  |
| C. P. Moore, do do                       |  |  |  |
| E. P. Rowe, Dealer in Stock and Produce, |  |  |  |
| W. Felker, do do do                      |  |  |  |
| J. Dinsmore, do do do                    |  |  |  |
| J. Lowell, do do do                      |  |  |  |
| B. G. Leadbetter, do do do               |  |  |  |
| W. Howe, do do do                        |  |  |  |
| O. W. Vittum, do do do                   |  |  |  |
| A. J. Lane, do do do                     |  |  |  |
| Jno. Felker, do do do                    |  |  |  |
| H. Holt, House Carpenter.                |  |  |  |
| —+—                                      |  |  |  |
| Directory for No. 2, 2nd R. West B. P.   |  |  |  |
| R. Sampson, Sampson's Hotel,             |  |  |  |
| B. R. Abbott, Highland P. O,             |  |  |  |
| Robt. Wragg, Just of Peace and Farmer,   |  |  |  |
| C. Clark, Dealer in Stock and Produce,   |  |  |  |
| A. Barton, do do do                      |  |  |  |
| G. B. Graves, Lumberman and Farmer,      |  |  |  |
| N. Davis, do do do                       |  |  |  |
| H. C. J. Wills do do do                  |  |  |  |
| D. S. Strickland, do do do               |  |  |  |
| E. A. Wills, do do do                    |  |  |  |
| J. M. Cook, do do do                     |  |  |  |
| J. N. Wills, do do do                    |  |  |  |
| E. Wills, do do do                       |  |  |  |
| R. F. Emerson, Teacher of Music.         |  |  |  |

# CORNVILLE





# Cornville Directory

CORNVILLE DIRECTORY.

Daniel Evans, M. D., Physician and Surgeon.

Josiah Tilton, School Teacher & Teacher of Pen-  
manship,

A. K. P. Fogg, Cornville Hotel,

Samuel Longfellow, Treasurer and Collector,

Jermh. Flanders, Trader and Dealer in Dry Goods,  
Groceries, Produce, &c.,

Marcus Parsons, Post Master, Boot & Shoe Maker,

F. R. Fulsom, Cabinet Maker,

Obed W. Robinson, Agent for Otis' Patent Light-  
ning Rods for Somerset Co.,

Benj. Judkins, Carpenter and Builder,

Jacob McClure, Miller and Millwright,

J. Flanders, Manufacturer of Small Lumber,

Wm. Barker, Wheelwright, Carriage and Sleigh  
Maker,

N. S. Davis, " " "

H. Amazeen, " " "

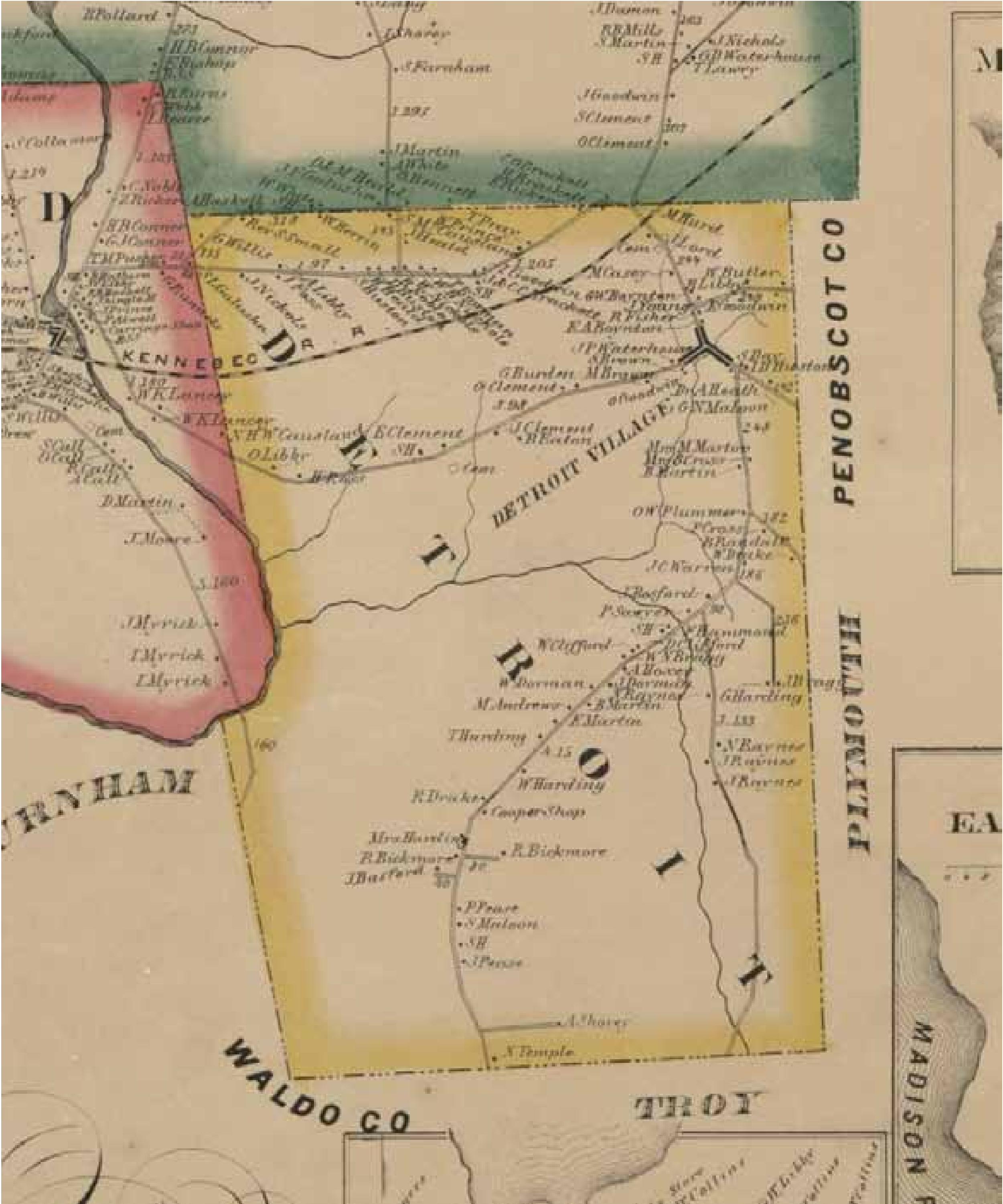
and Cabinet Maker,

Wm. Flanders, Jr., " " "

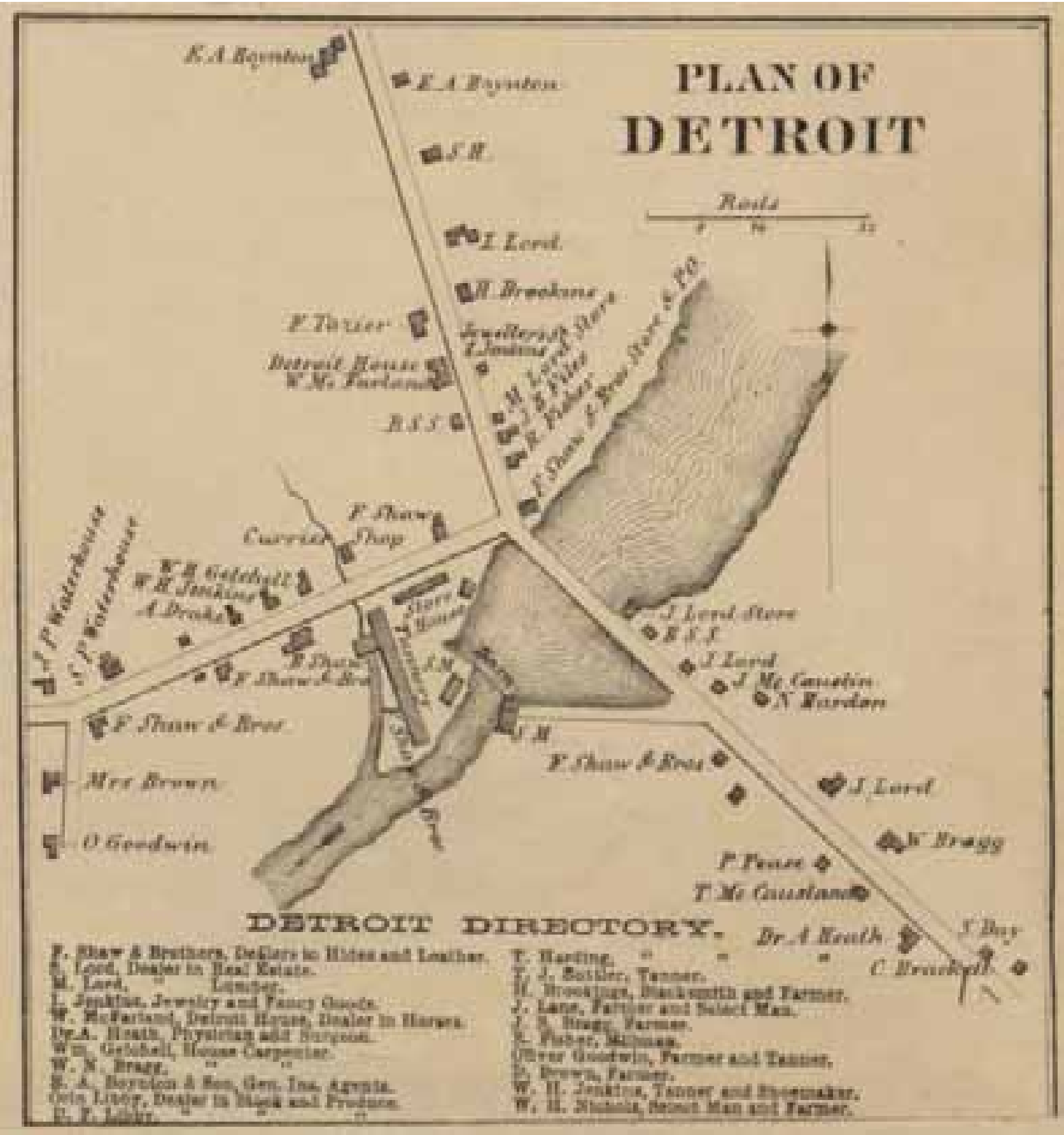
Madison,

G. W. & P. G. Sanford, Brick Manufacturers.

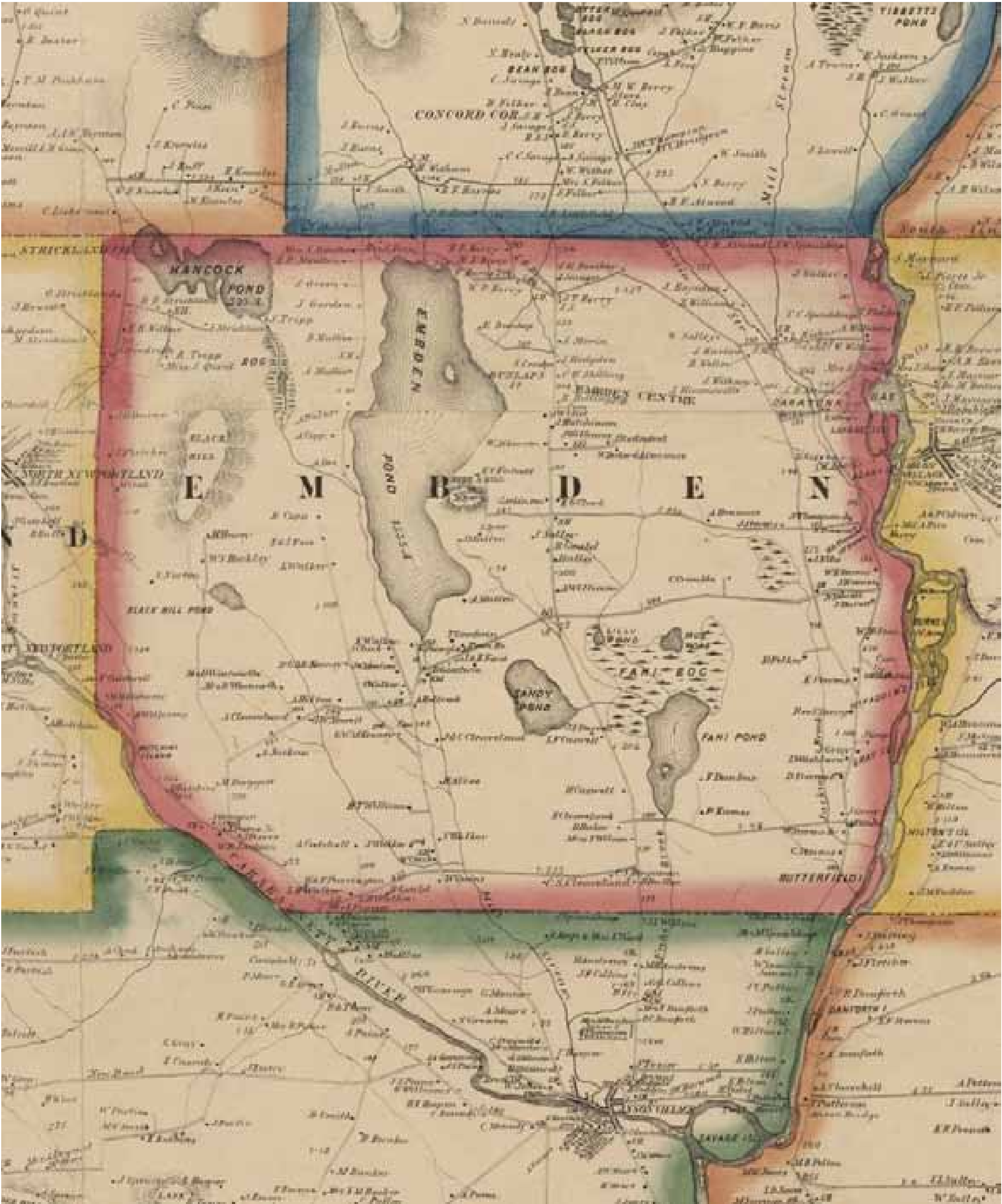
# DETROIT



# Detroit Village



EMBDEN



# Embden Directory

| EMBDEN DIRECTORY.                        |    |    |    |
|--|----|----|----|
| J. Cragin, Justice of Peace and Farmer,  |    |    |    |
| J. Durrill, P. M., and Justice of Peace, |    |    |    |
| O. Strickland,                           | "  | "  |    |
| R. Delling, P. M. at Centre,             |    |    |    |
| J. N. Greene, Justice of Peace,          |    |    |    |
| S. L. Harford, Lumberman,                |    |    |    |
| J. F. Berry, Trader,                     |    |    |    |
| M. A. Lisherness, Trader,                |    |    |    |
| J. W. Eames, Ferryman,                   |    |    |    |
| F. H. Dunbar, House Carpenter,           |    |    |    |
| H. Caswell, Dealer in Stock and Produce, |    |    |    |
| A. Hutchins, do                          | do | do | do |
| N. Durrell, do                           | do | do | do |
| E. Purrinton, do                         | do | do | do |
| P. Eames, do                             | do | do | do |
| N. Moulton, do                           | do | do | do |
| W. Atkinson, do                          | do | do | do |
| Z. Williams, do                          | do | do | do |
| T. F. Boothby, do                        | do | do | do |
| J. Atkinson, do                          | do | do | do |
| Jno. Walker, do                          | do | do | do |
| Jno. Pierce, do                          | do | do | do |



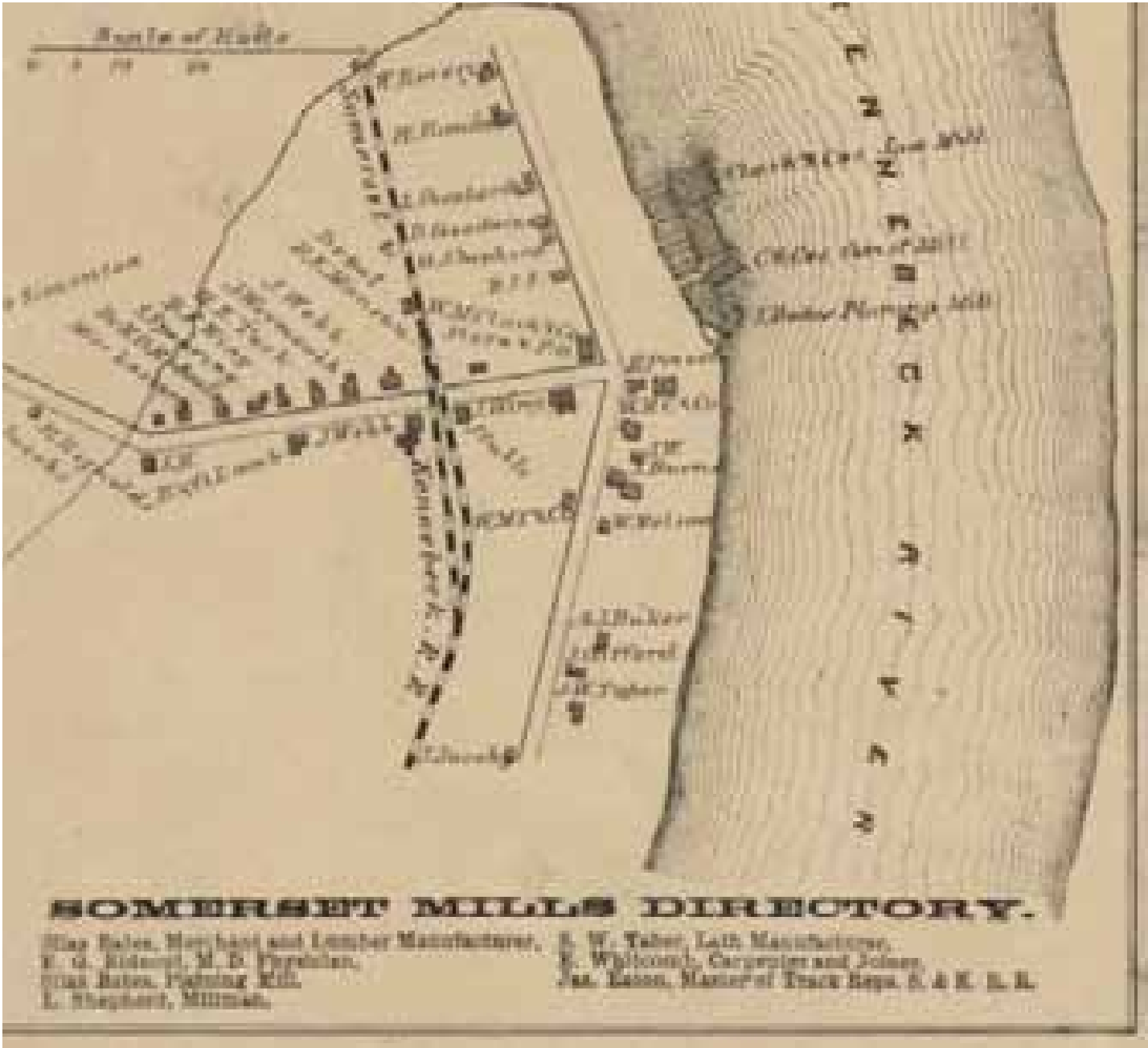
FAIRFIELD



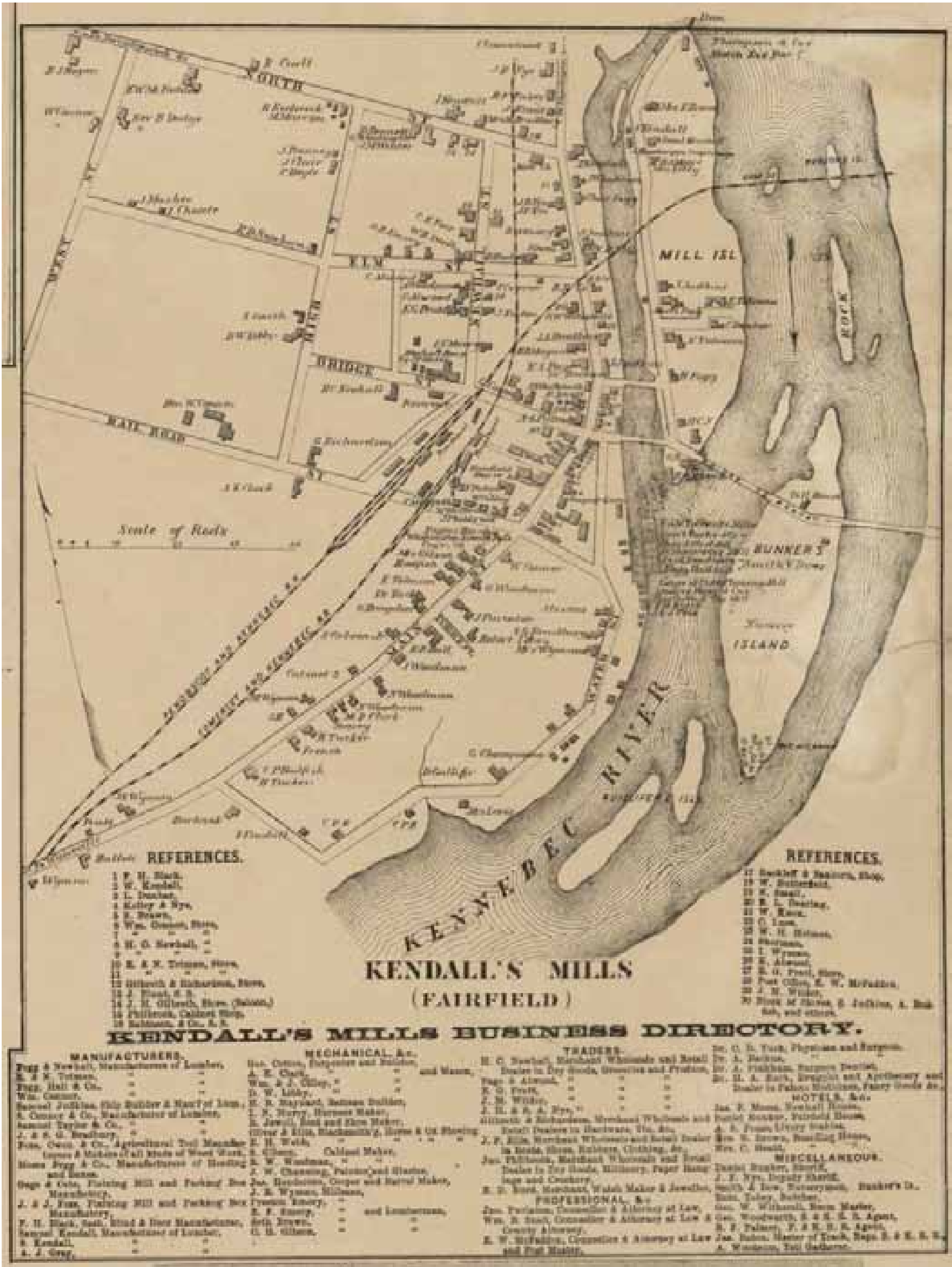
# Fairfield Village



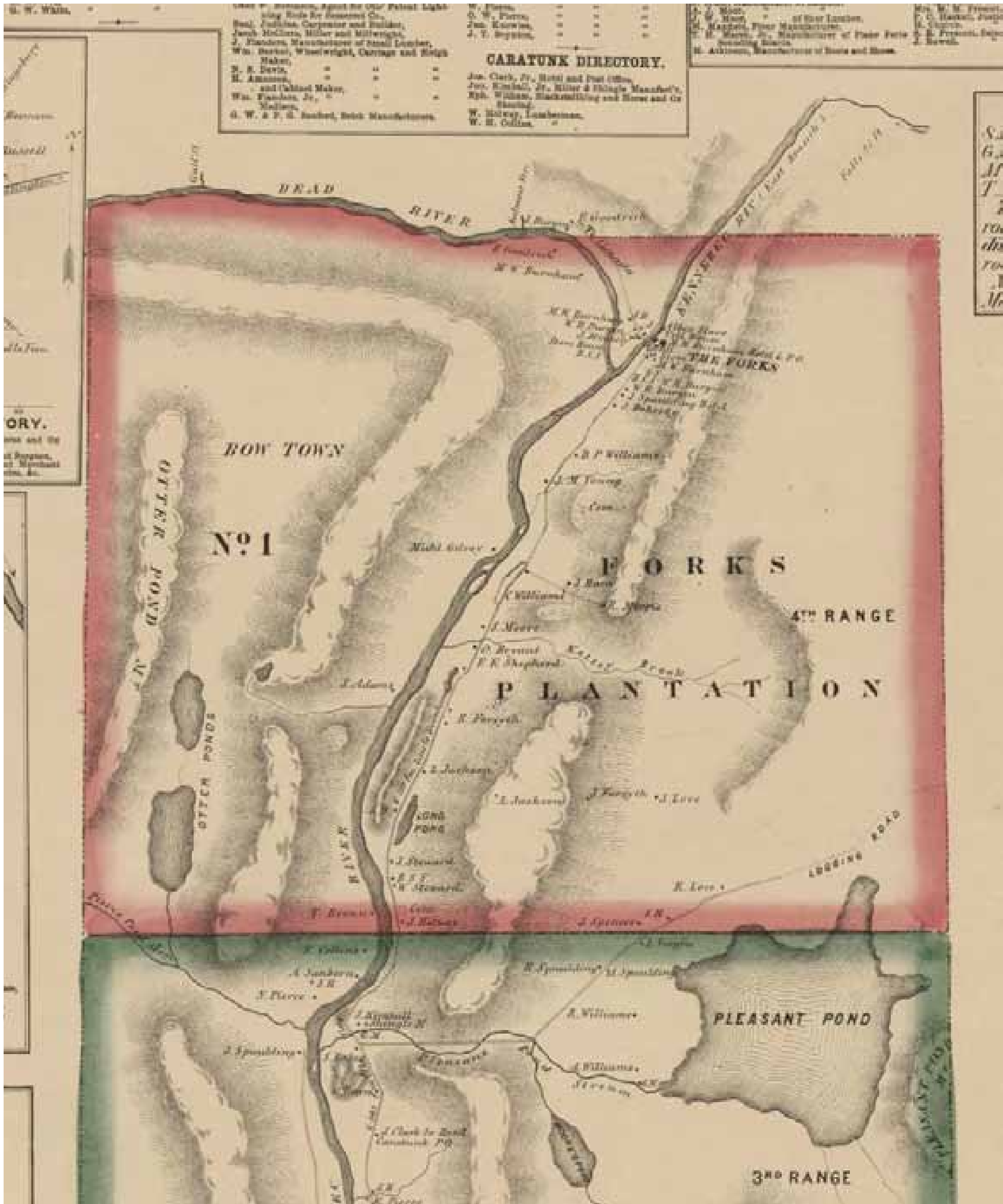
# Somerset Mills



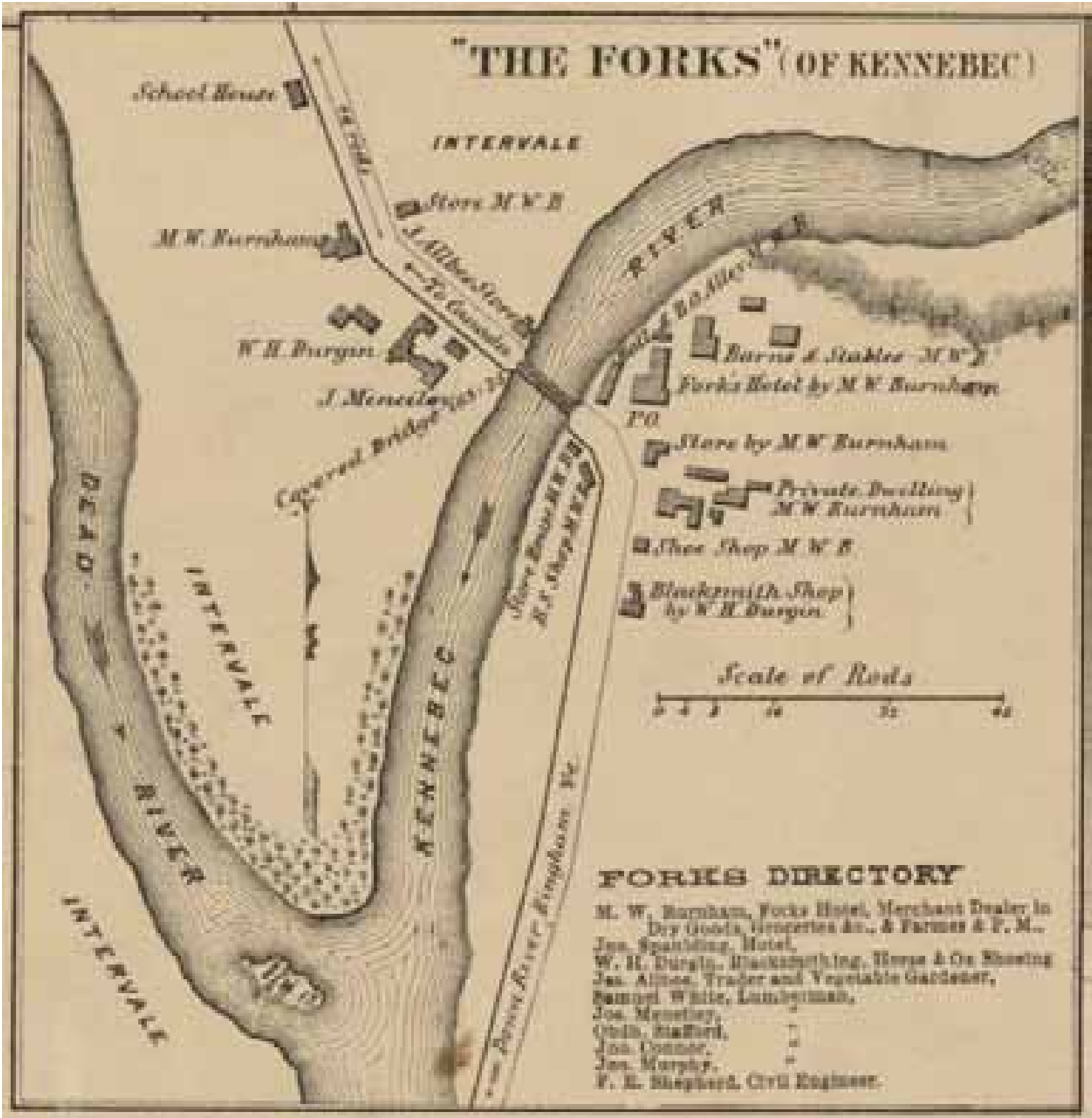
# Kendall's Mills



# FORKS PLANTATION

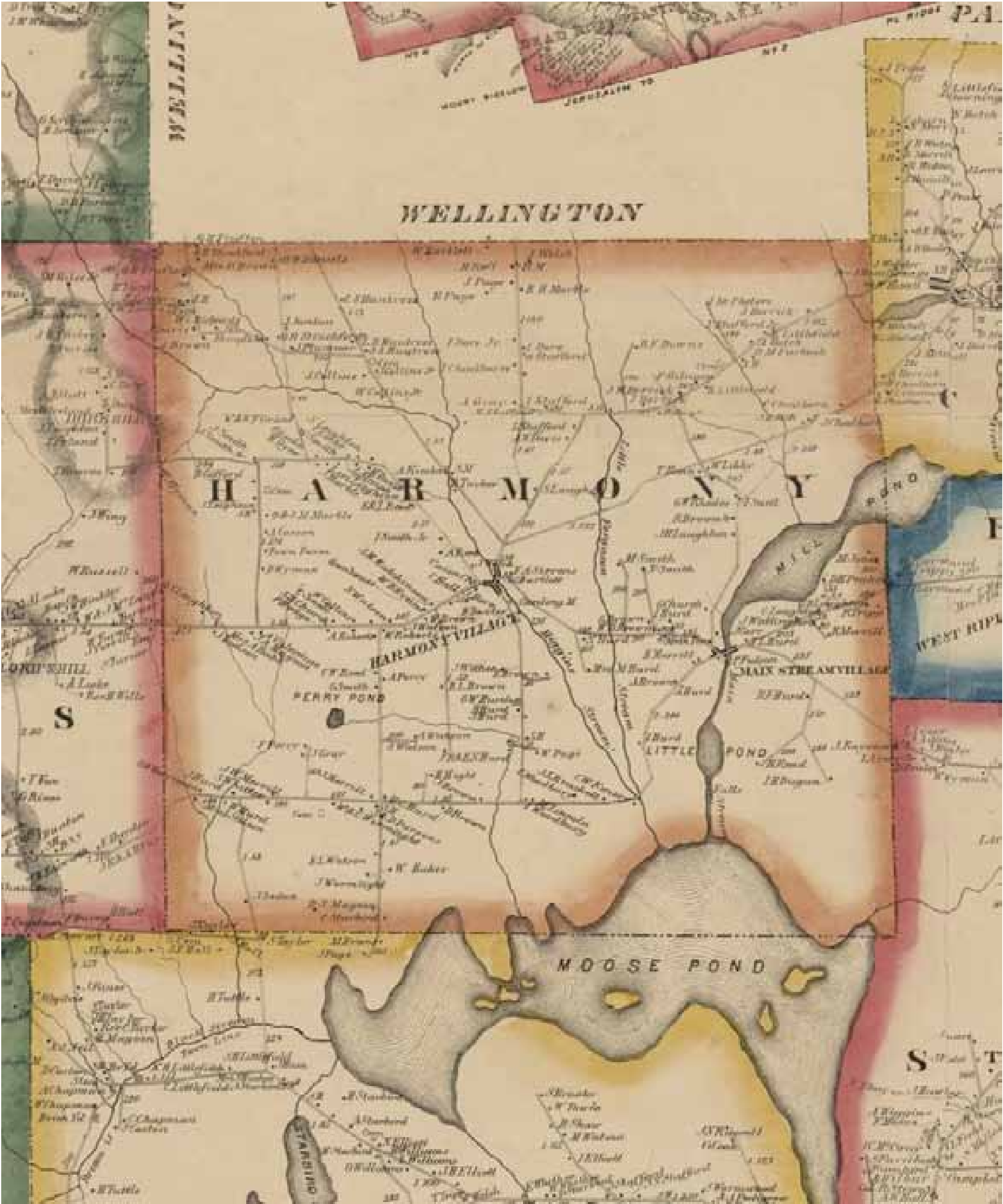


# The Forks

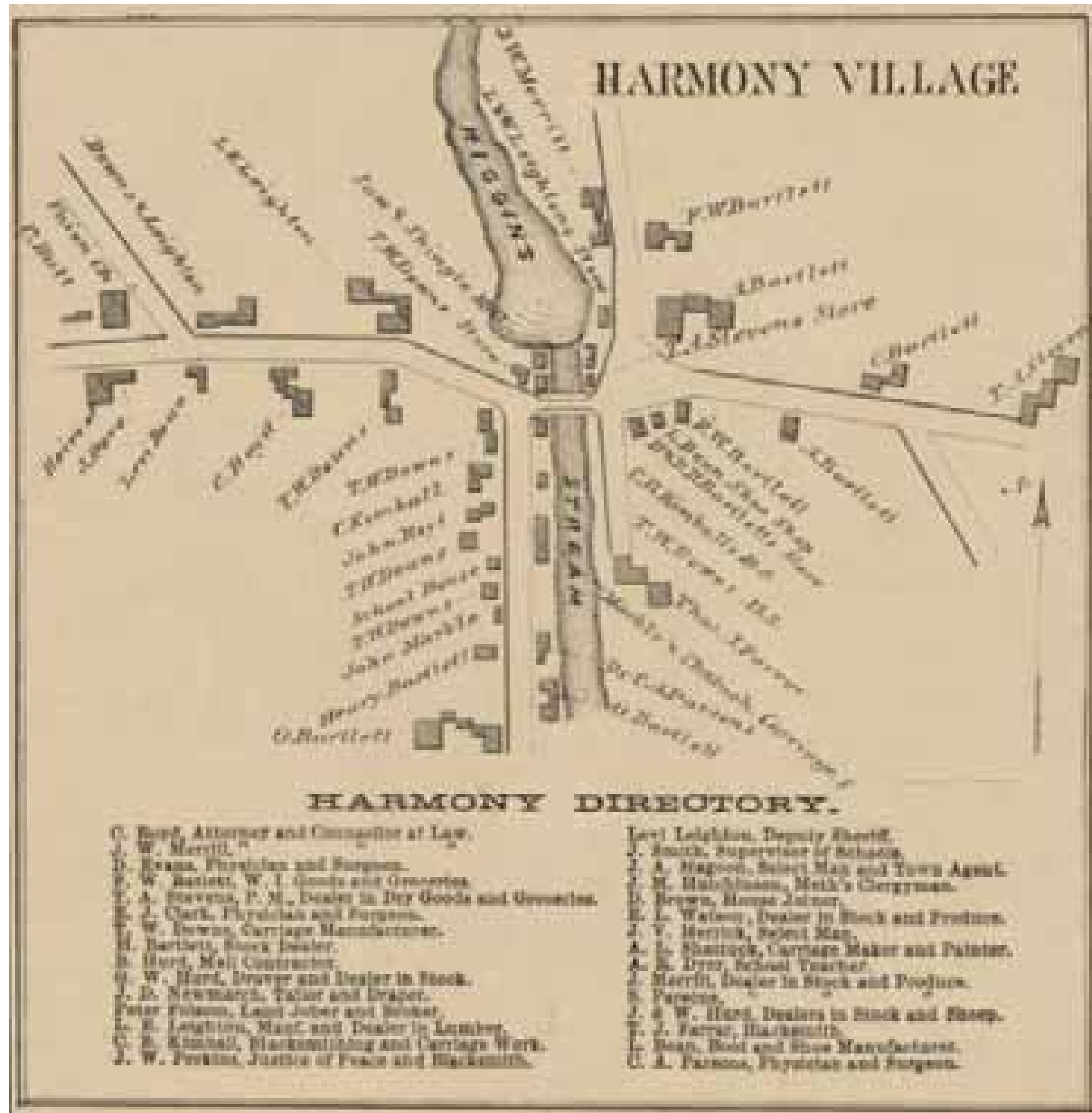




HARMONY



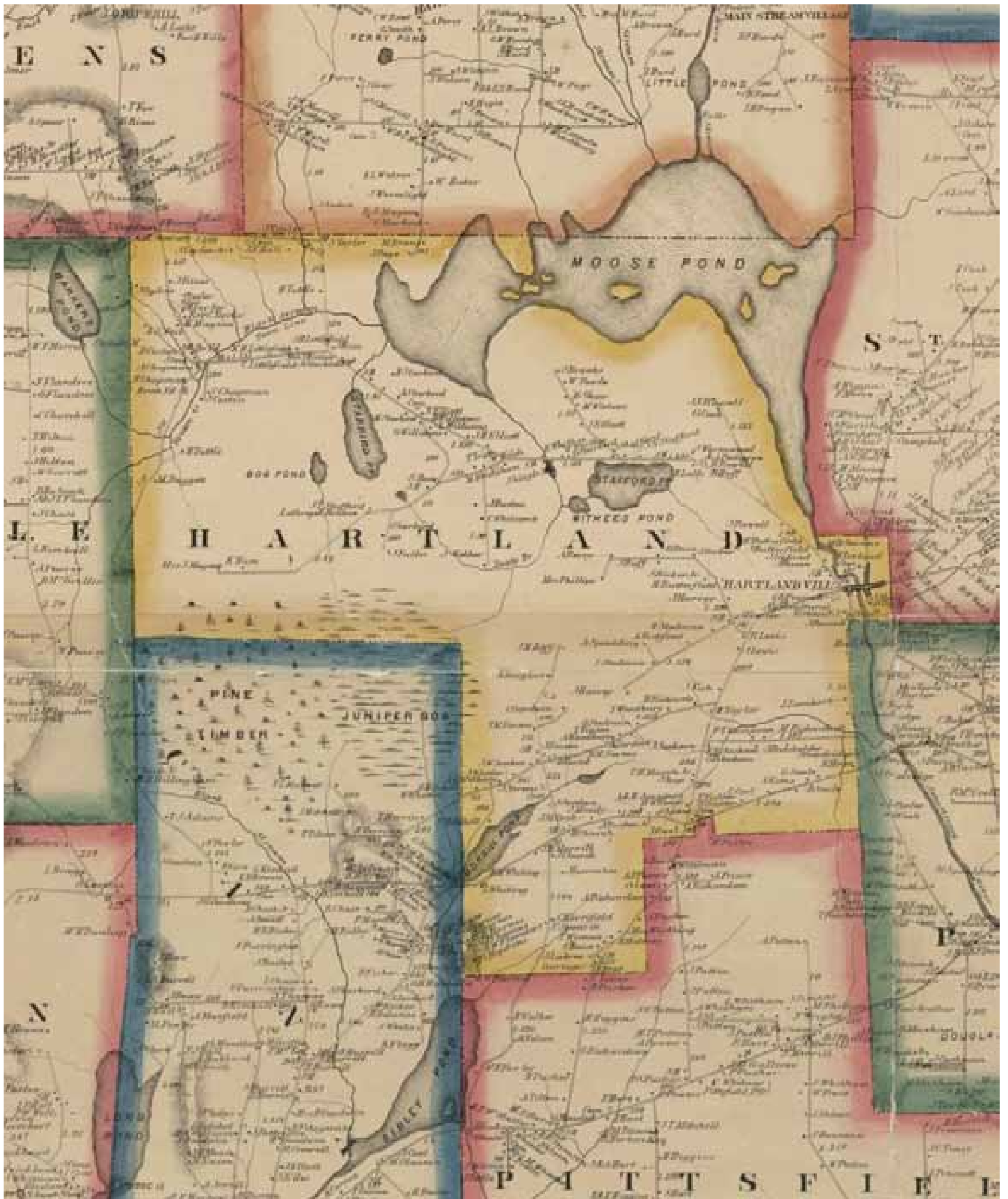
# Harmony Village



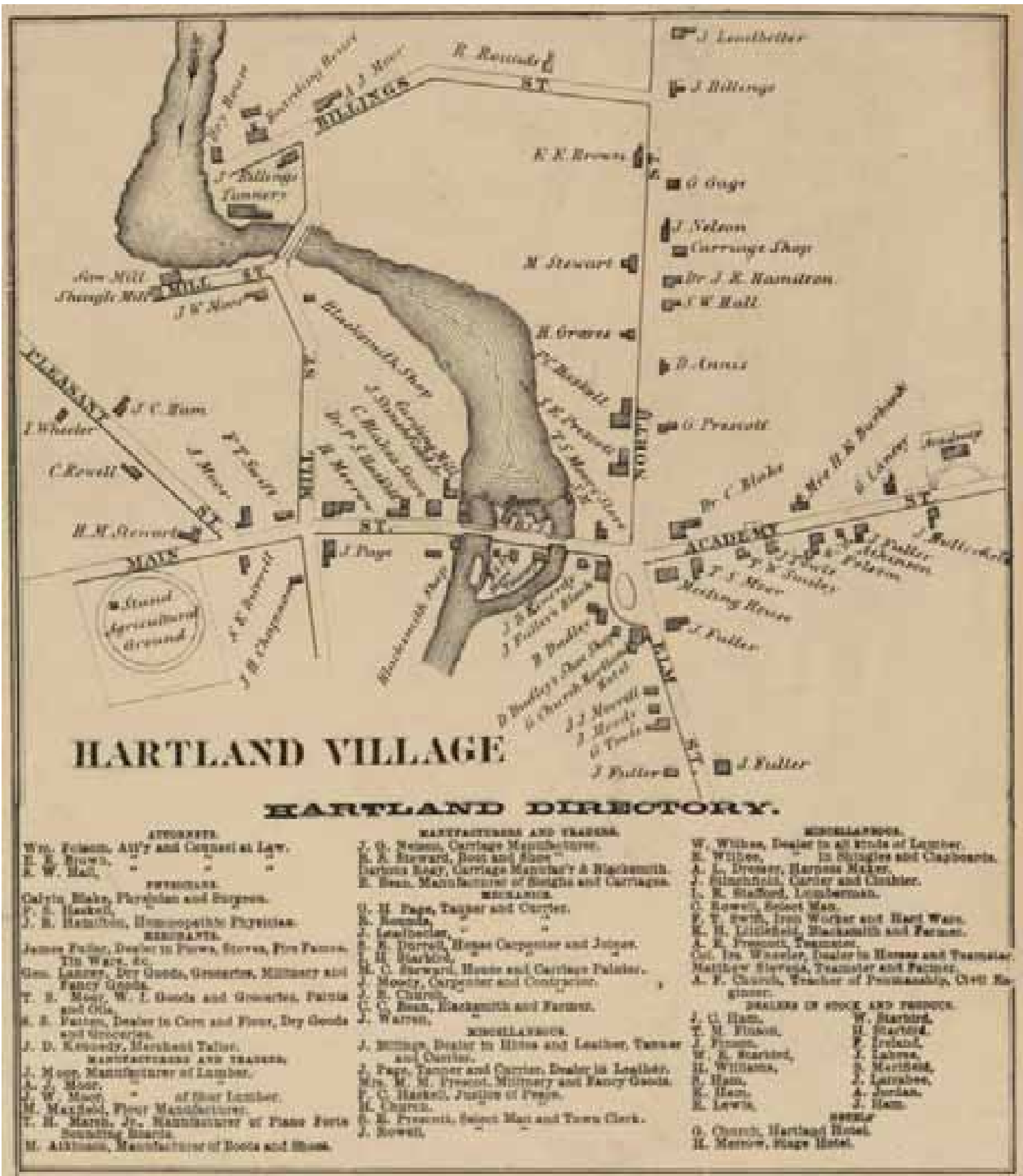
# Main Stream Village



# HARTLAND



# Hartland Village

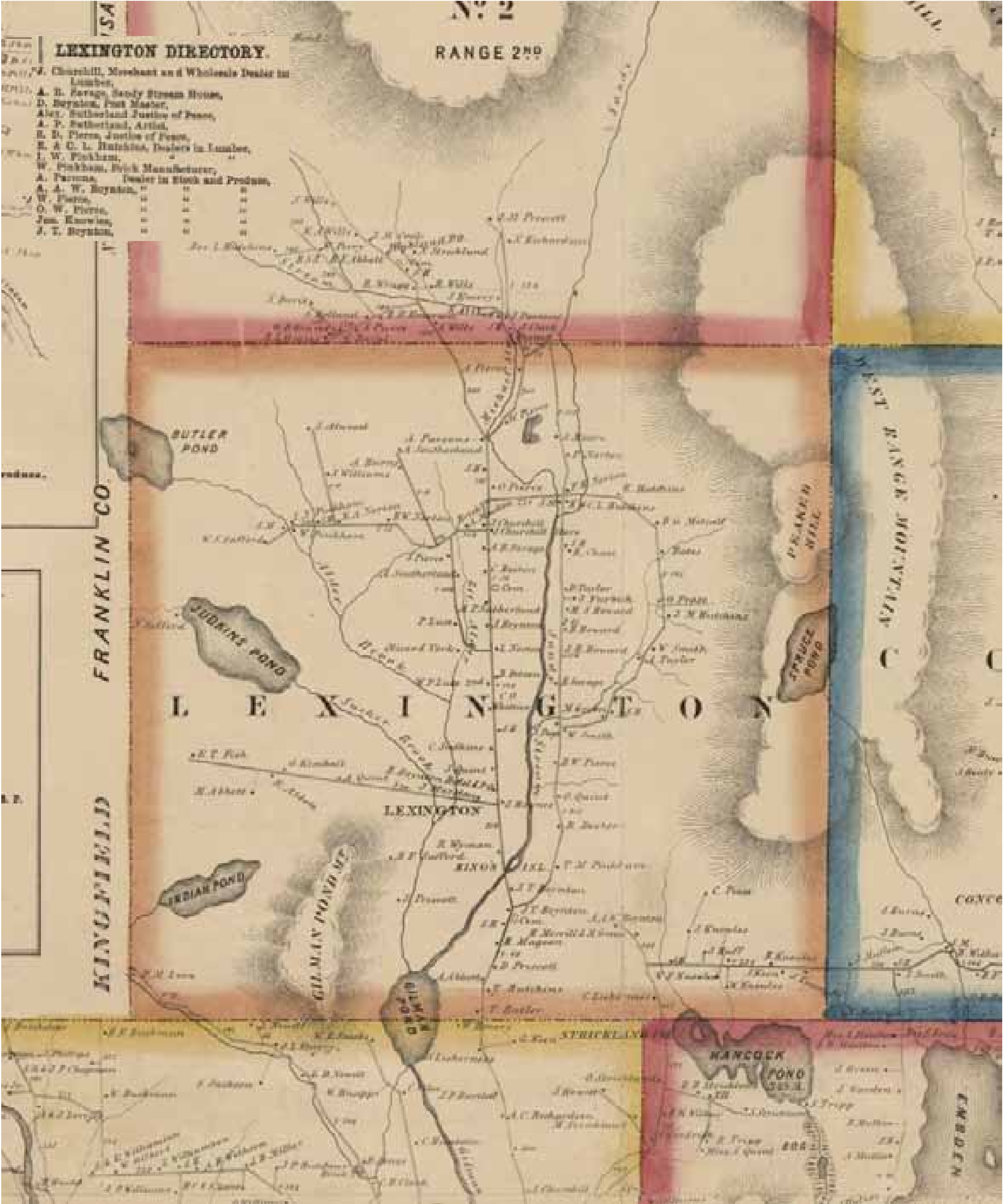


# St Albans Academy Hartland

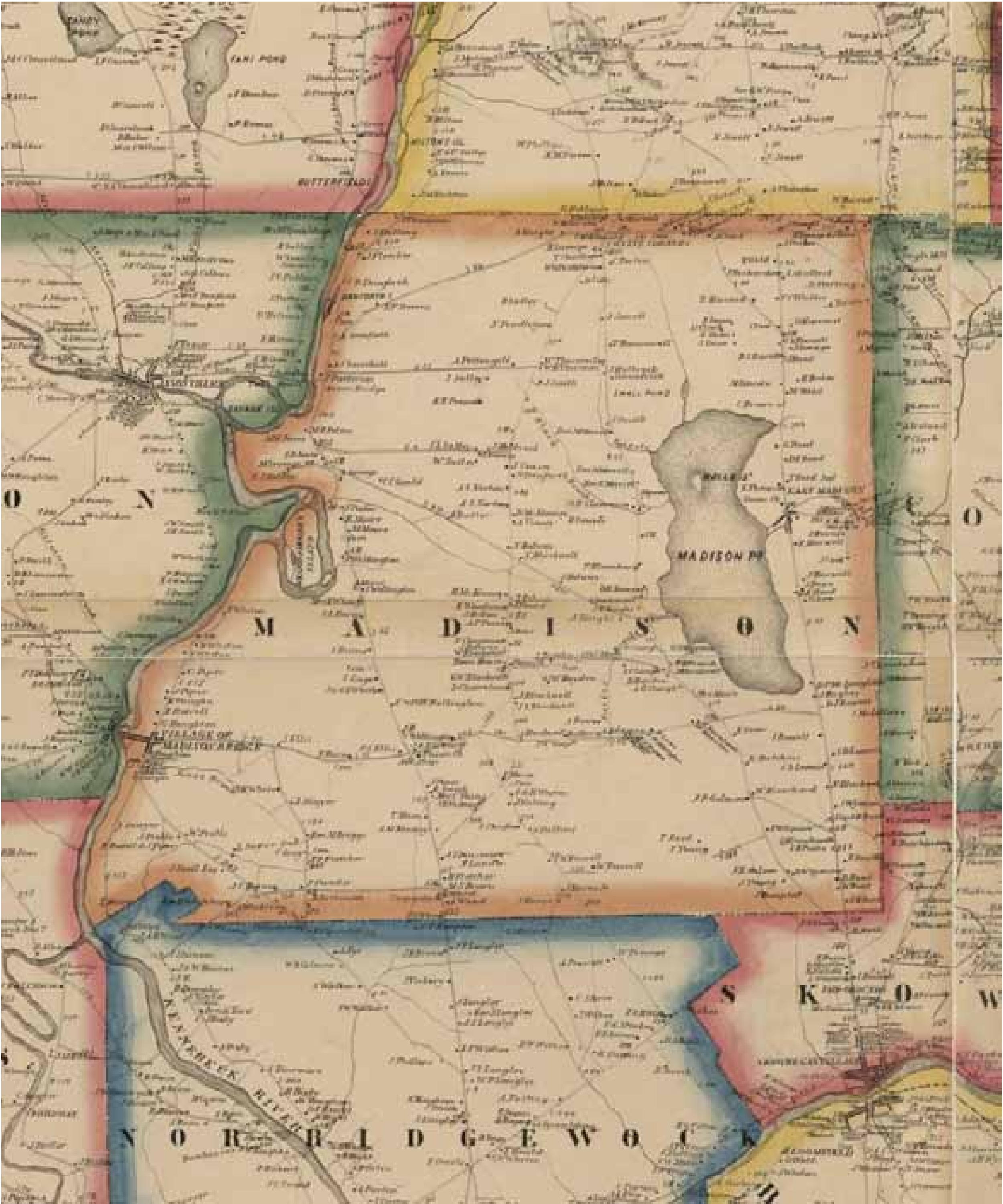




LEXINGTON



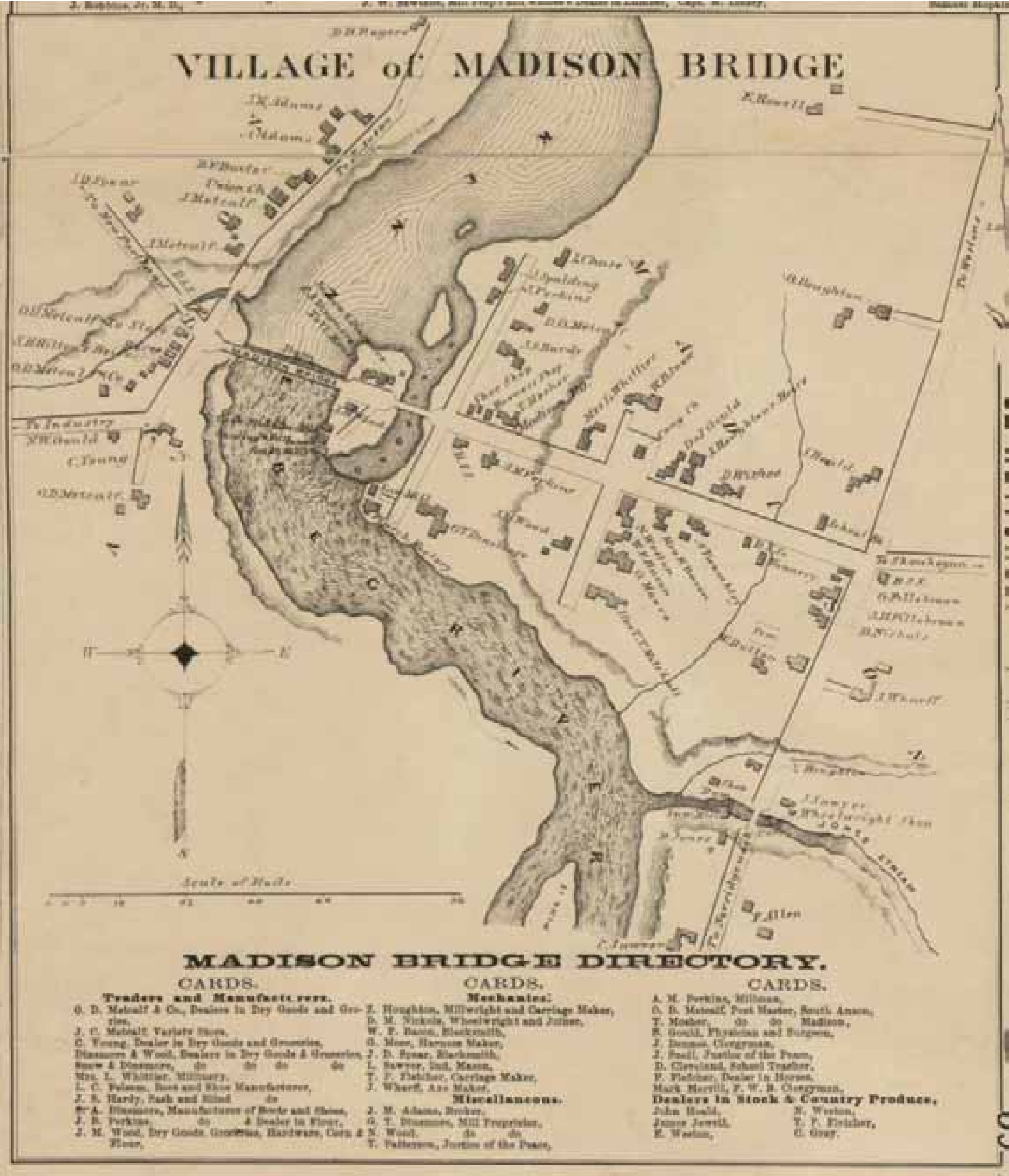
MADISON



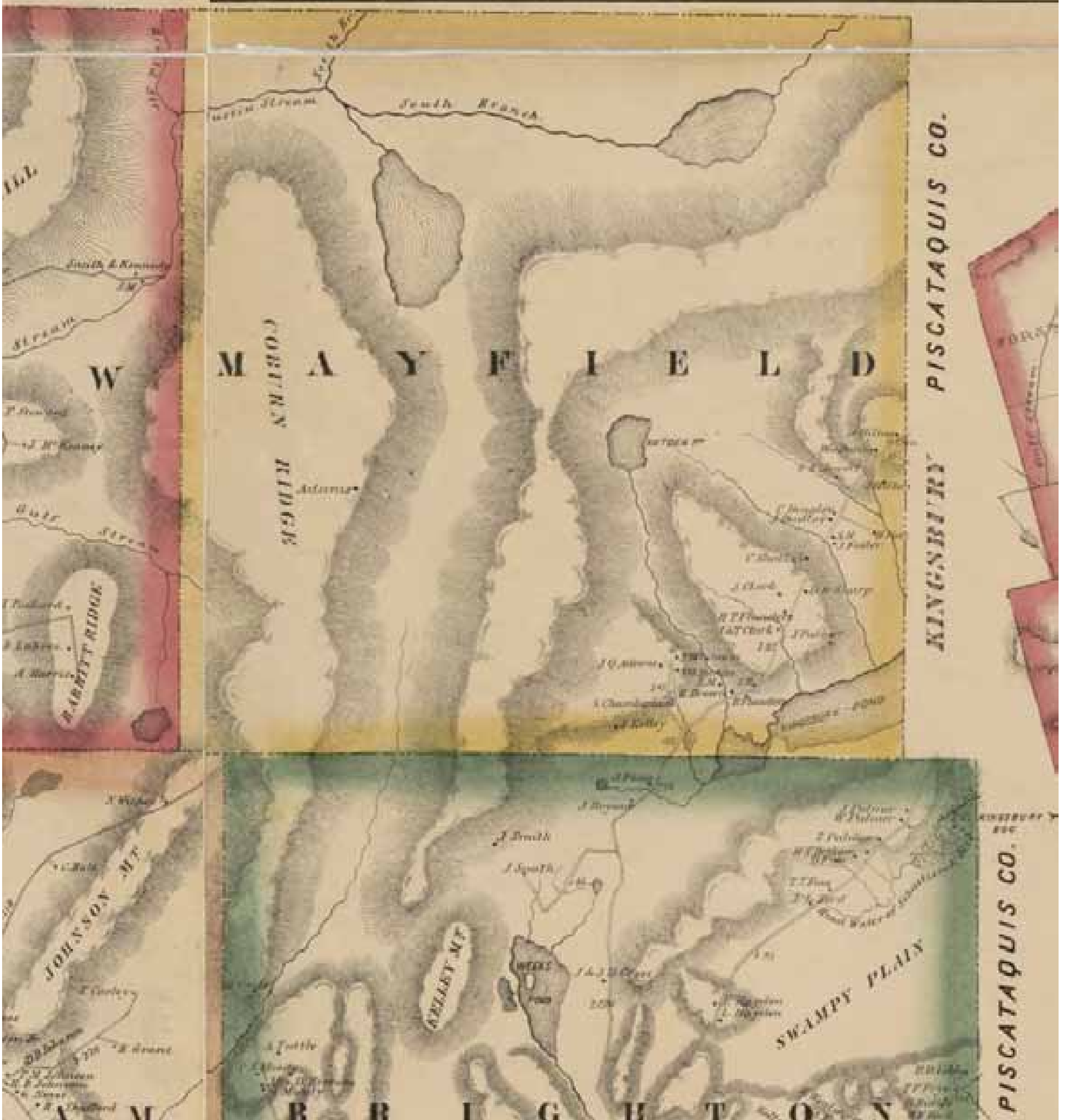
# East Madison Village



# Madison Bridge Village

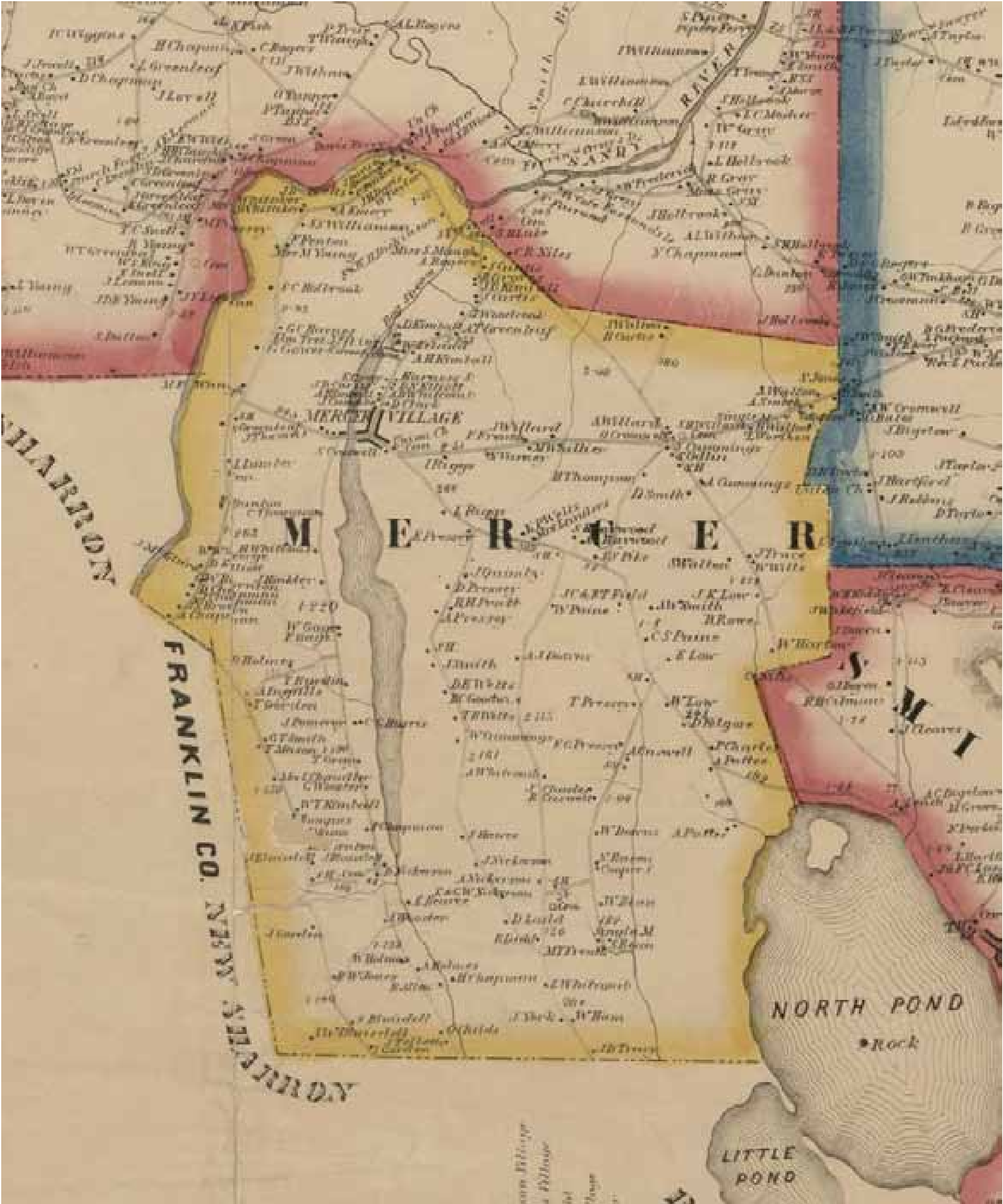


|  |   |
|--|---|
| <p> <b>W. H. Brown, Proprietor of Somerset Hotel,</b><br/> <b>James Bailey, Justice of the Peace,</b><br/> <b>R. Drayton, do do do</b><br/> <b>Mechanics.</b><br/> <b>C. C. Gresham, House Carpenter and Joiner,</b><br/> <b>W. Gahan, do do do</b><br/> <b>J. Patten, Jr., do do do</b><br/> <b>E. F. Willard, do do do</b><br/> <b>J. Watson, do do do</b><br/> <b>J. Watson, Jr., Turner and Carver,</b><br/> <b>F. Thompson, do do do</b><br/> <b>H. Swan, Baker,</b><br/> <b>S. Hollingshead, Carriage Maker,</b><br/> <b>S. Sprague, Boot and Shoe Maker,</b> </p> | <p> <b>R. Marshall, House Carpenter and</b><br/> <b>C. A. White, Carriage Maker,</b><br/> <b>Hotel Keeper</b><br/> <b>Warren W. Pratt, Summer Res.</b><br/> <b>Edw. House, Jr. M.D., Physician.</b><br/> <b>Head's in Stock &amp; Cattle</b><br/> <b>E. T. Newman, do do do</b><br/> <b>Thos. Wm. E. Flint, Editor of</b><br/> <b>Epoch News,</b><br/> <b>Valerie Wilson, Nurse W</b><br/> <b>Owen Hall, Clerk of</b><br/> <b>A. W. Hapgood, Farmer,</b><br/> <b>J. Caswell, C. W. W</b> </p> |
|--|---|

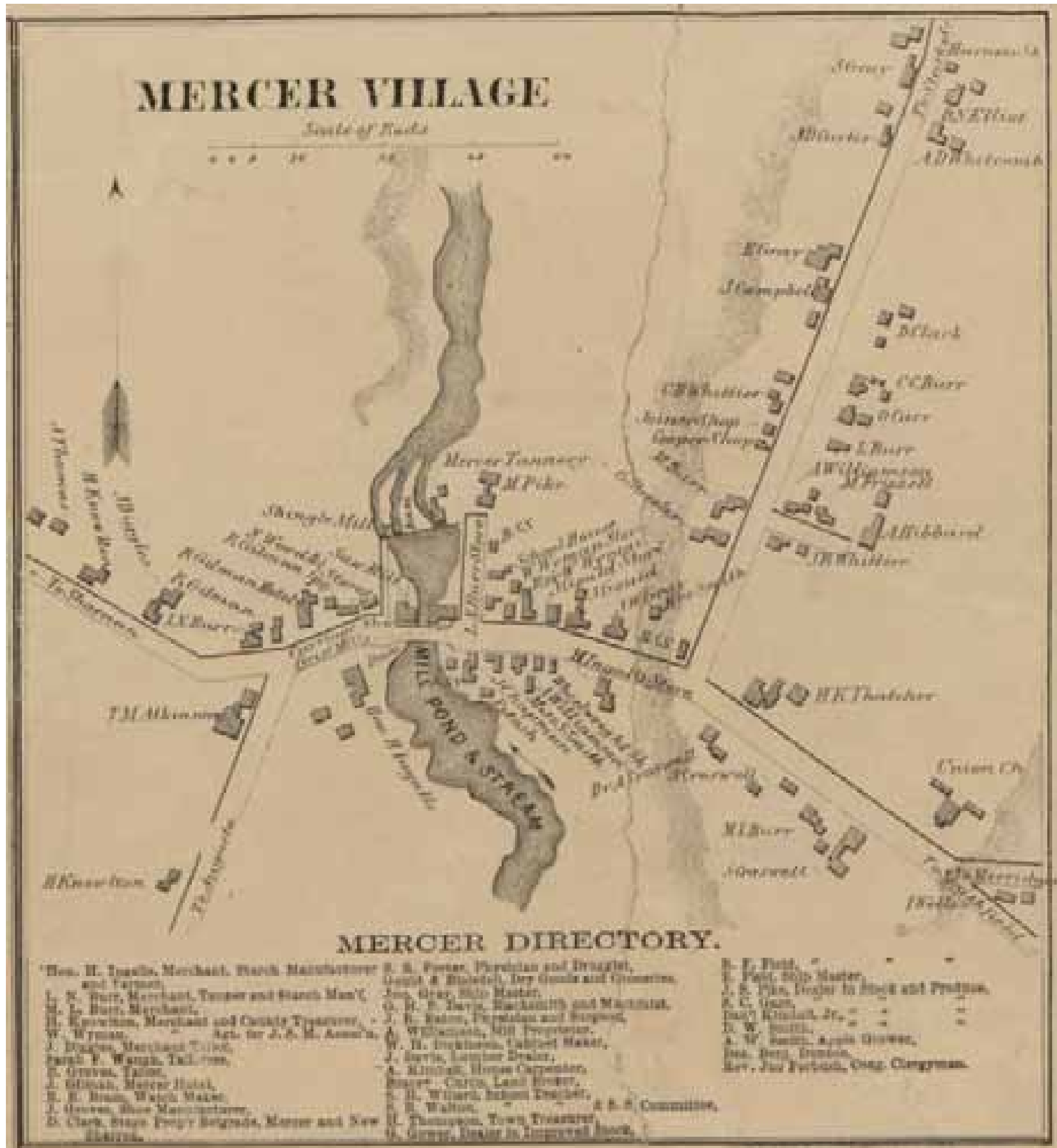




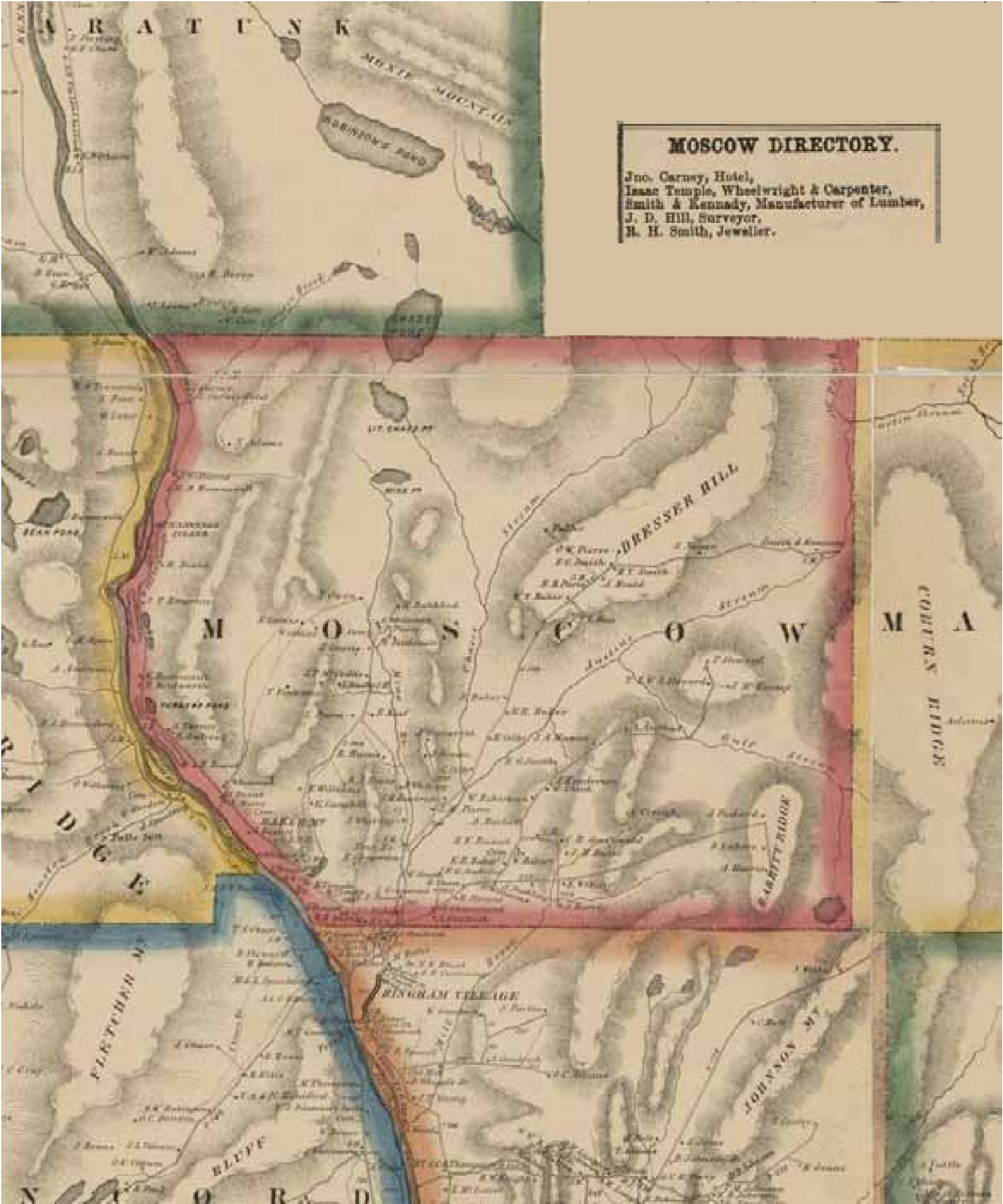
MERCER



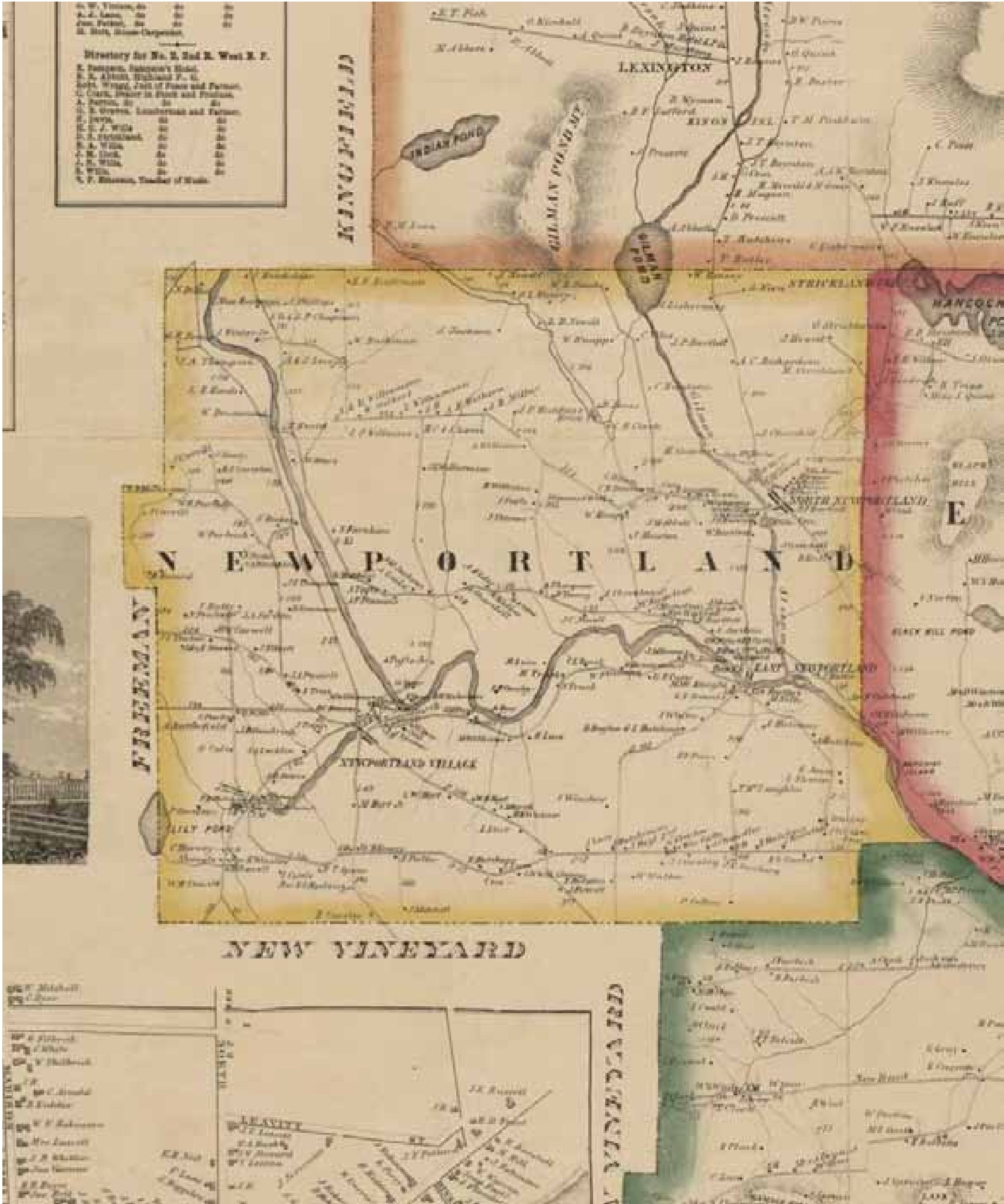
# Mercer Village



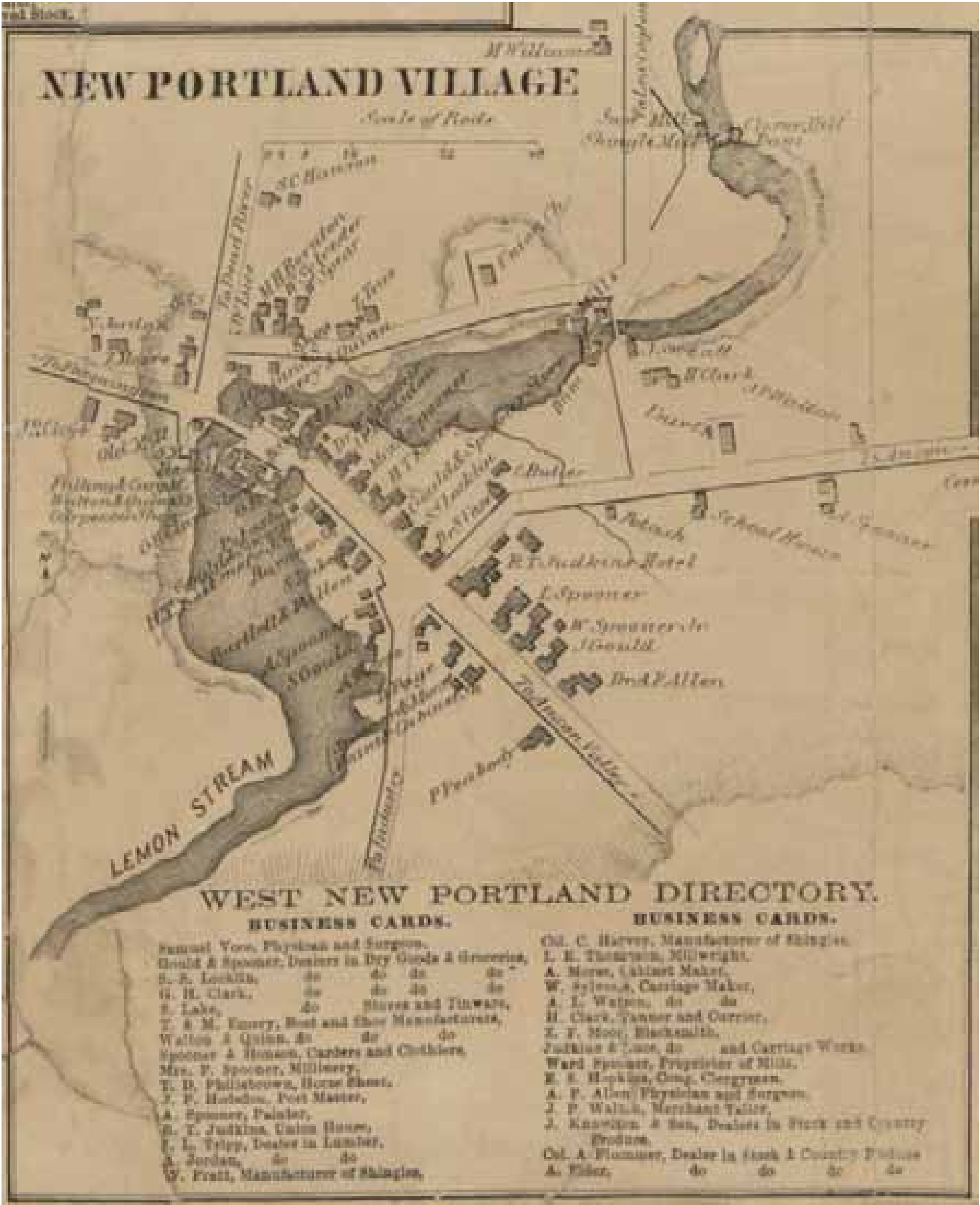
MOSCOW



NEW PORTLAND



New Portland Village

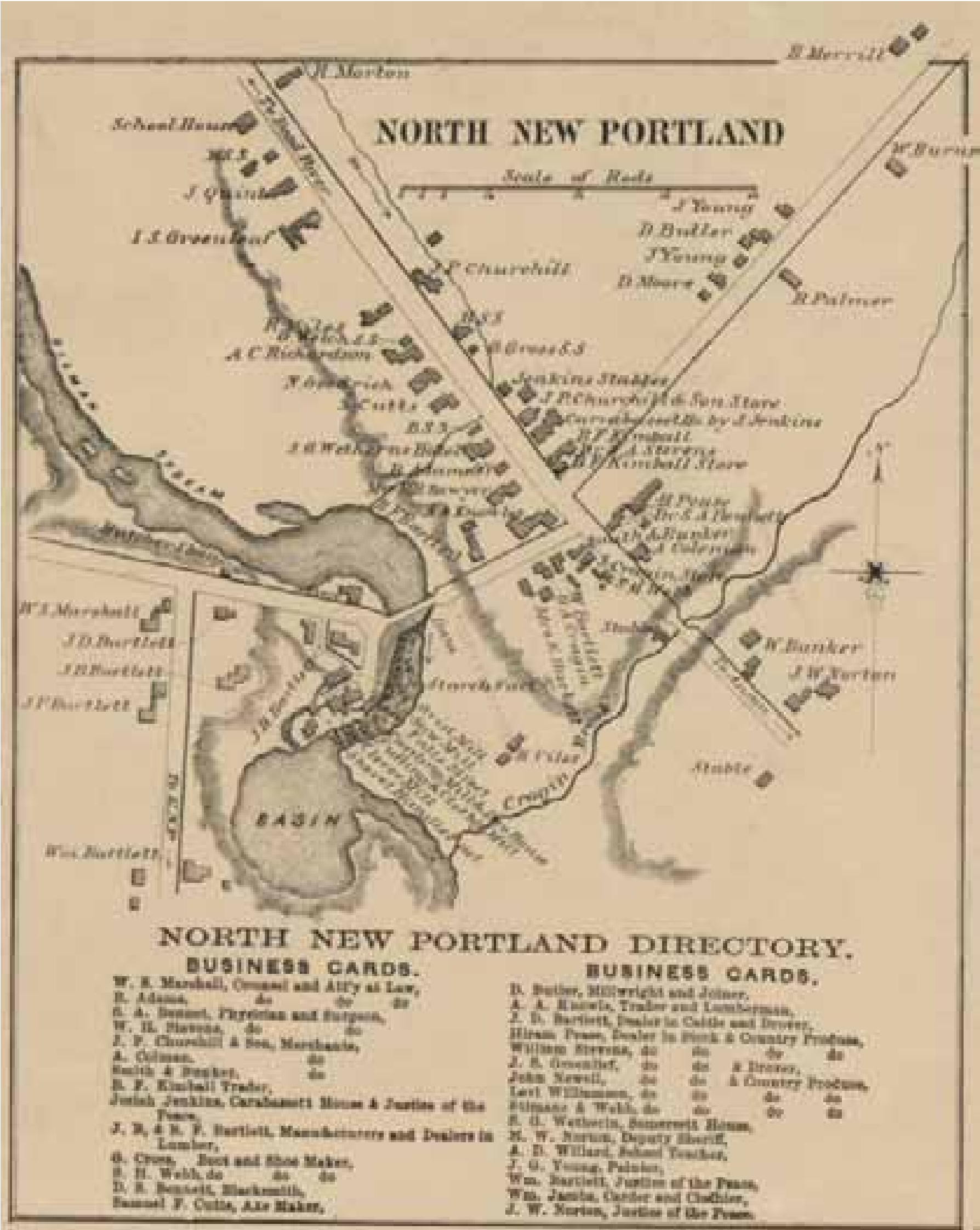




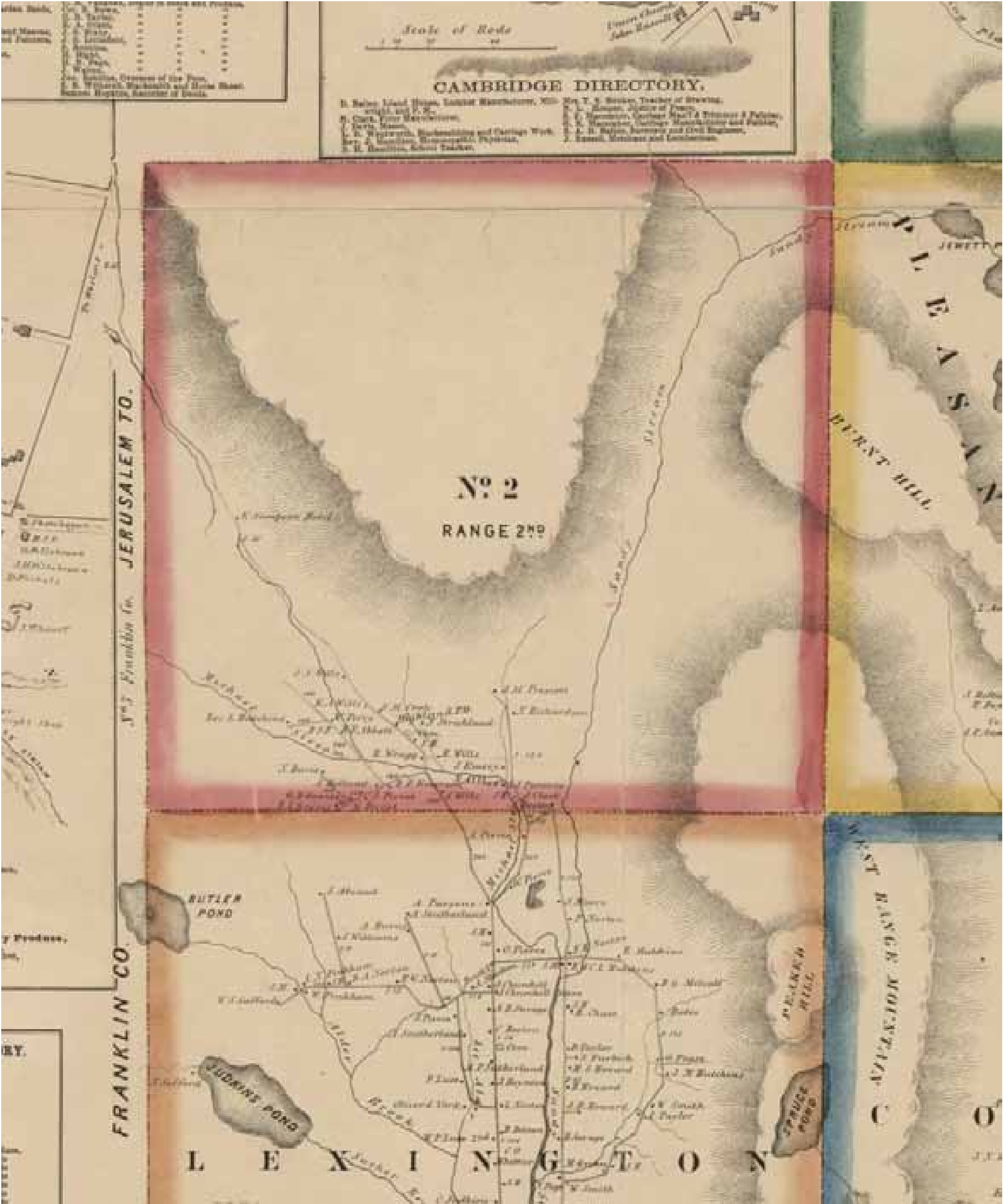
# East New Portland



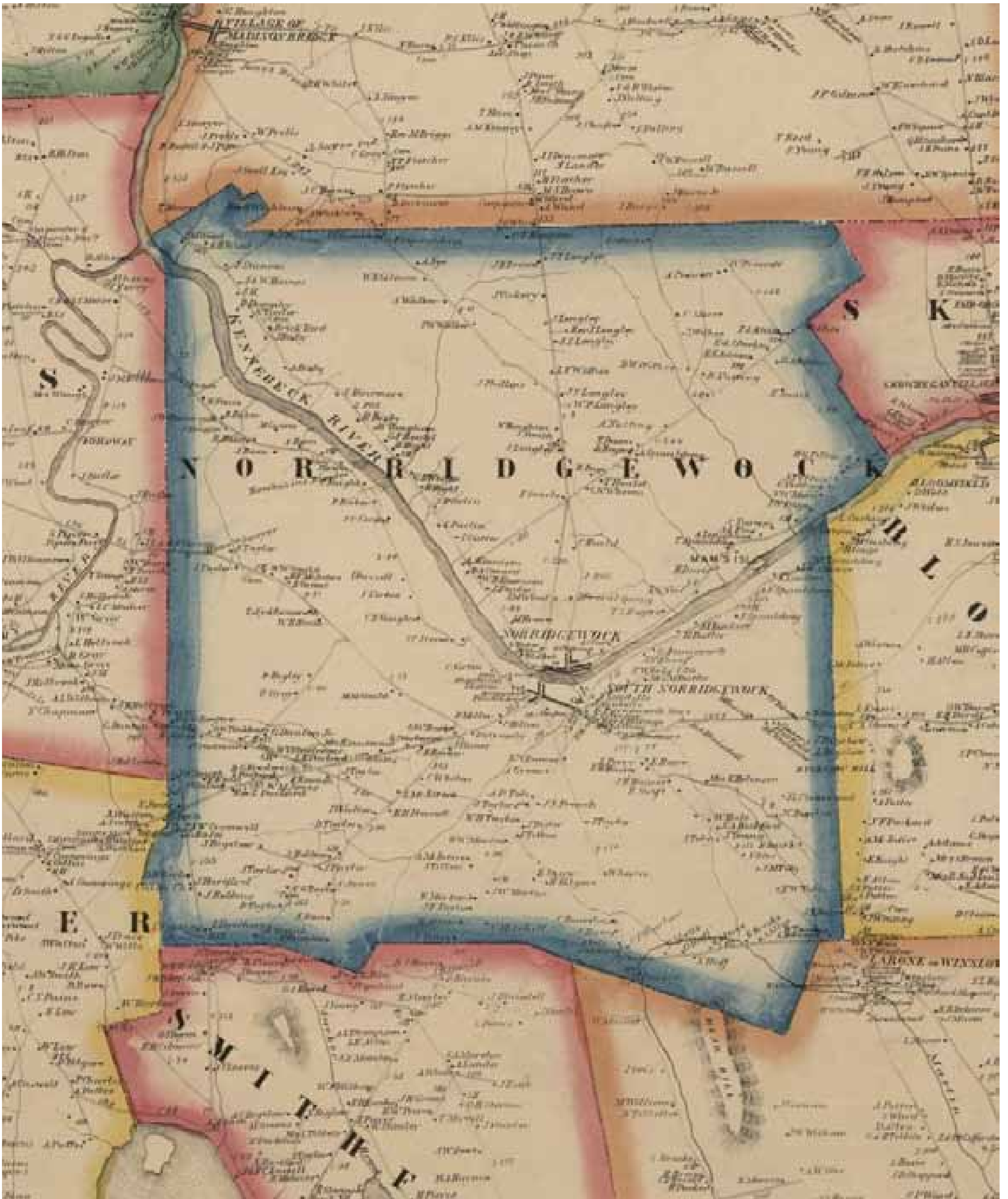
# North New Portland



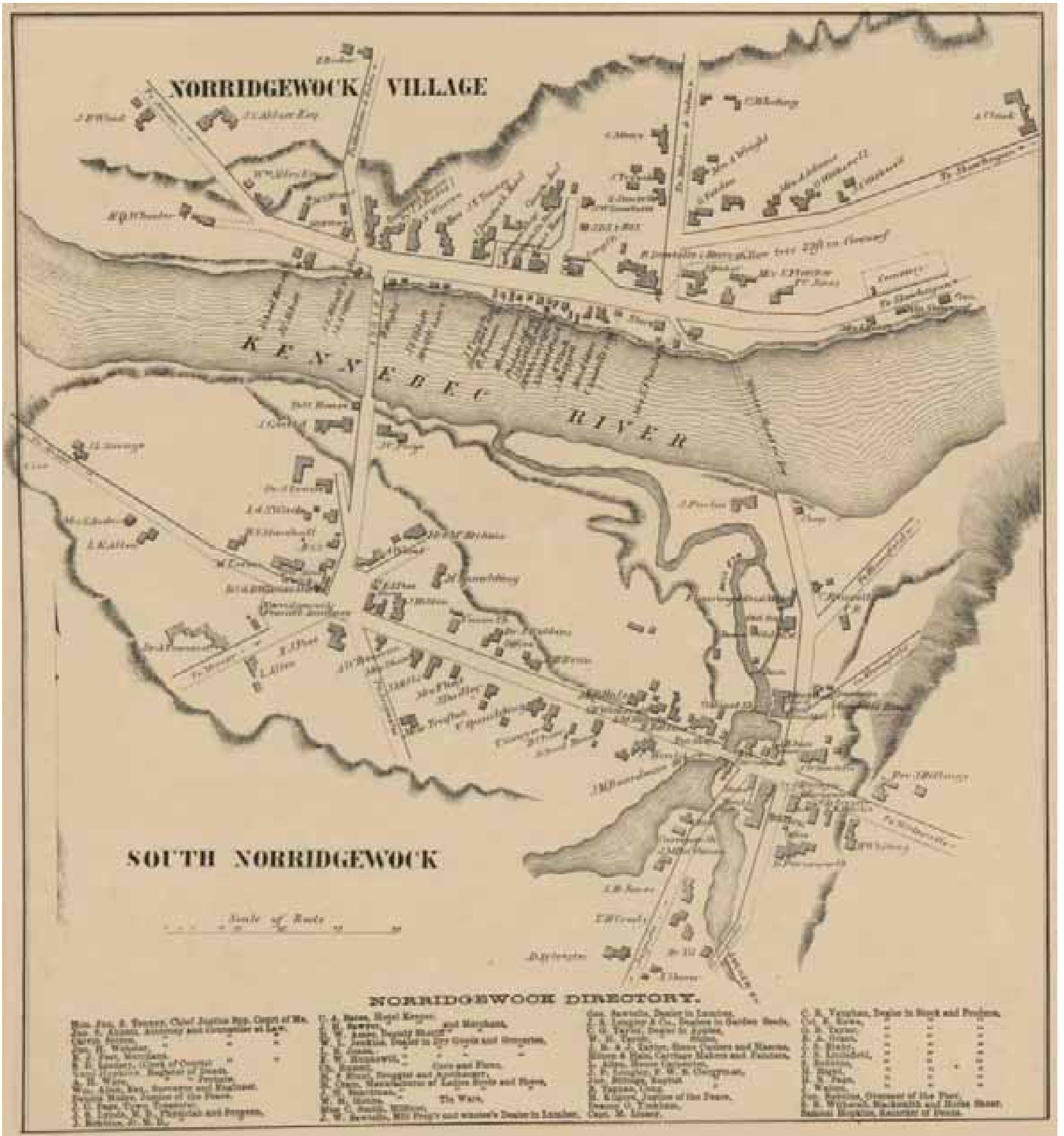
TOWNSHIP NO. 2



# NORRIDGEWOCK



# Norridgewock Village & South Norridgewock







Probate Office

Somerset Co Court House



Norridgewock House  
C.A. Bates Proprietor



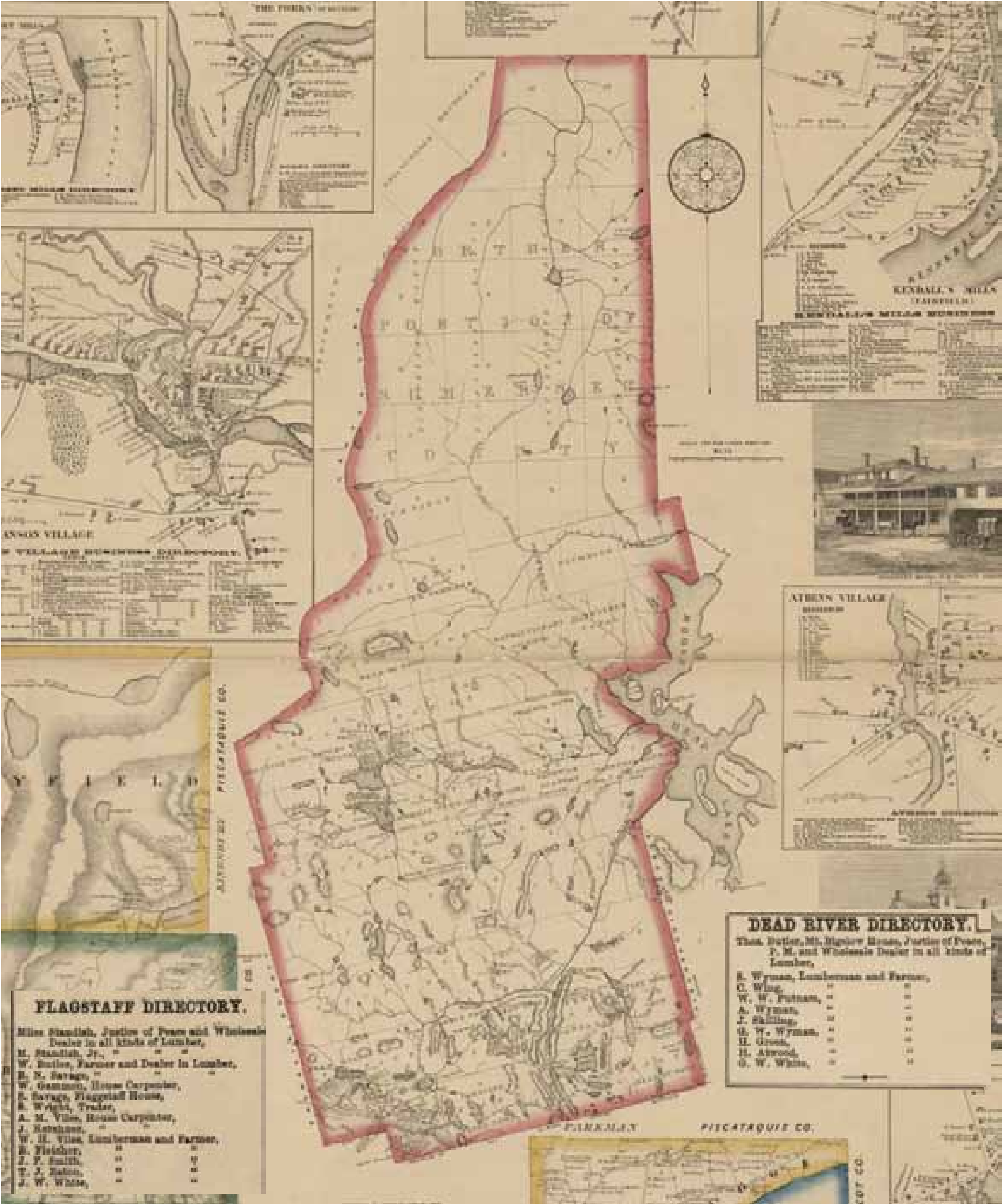
Residence of  
Hanson Hight Esq.

Residence of  
E. J. Peet Esq.

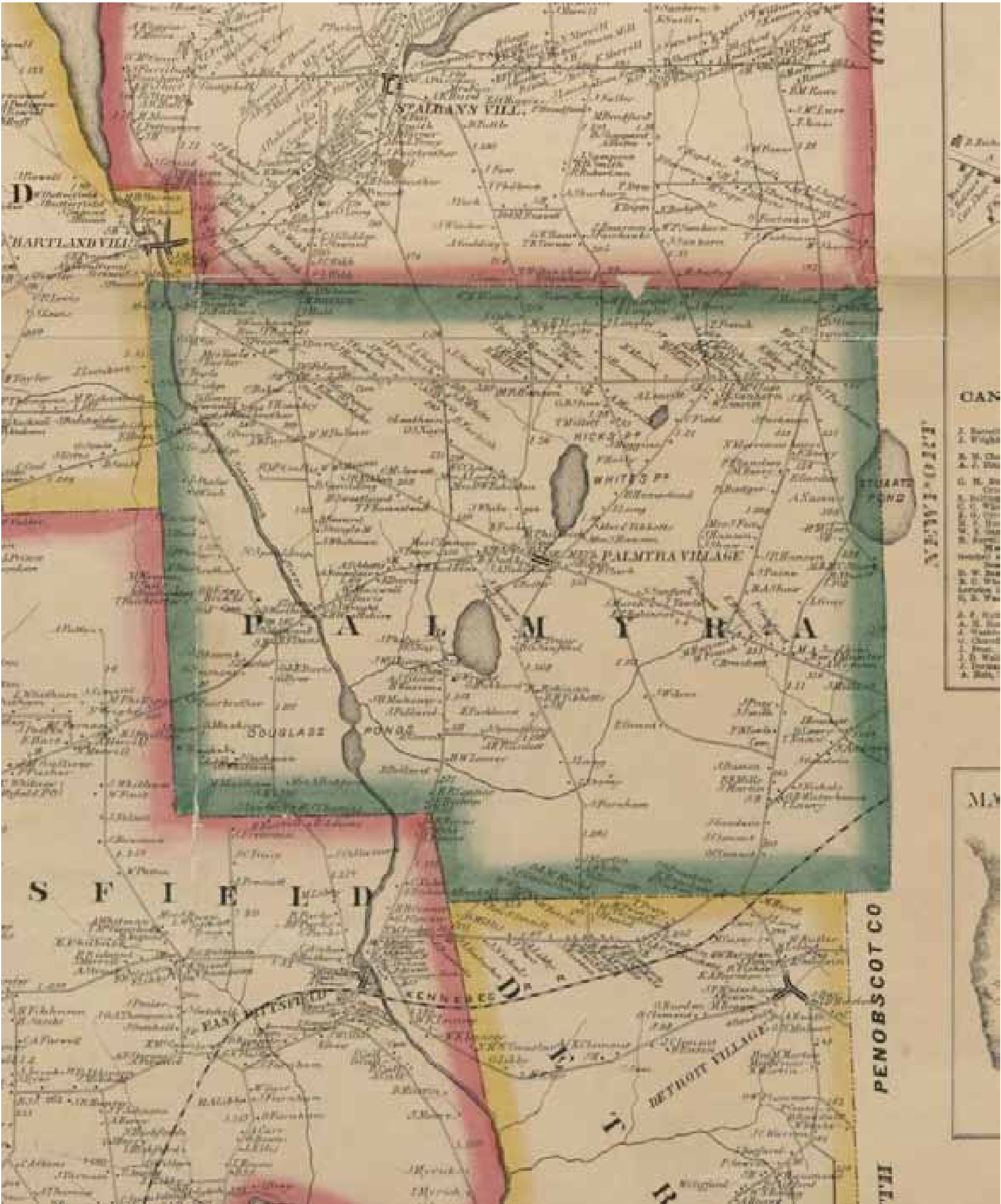


Residence of  
John Abbot Esq.

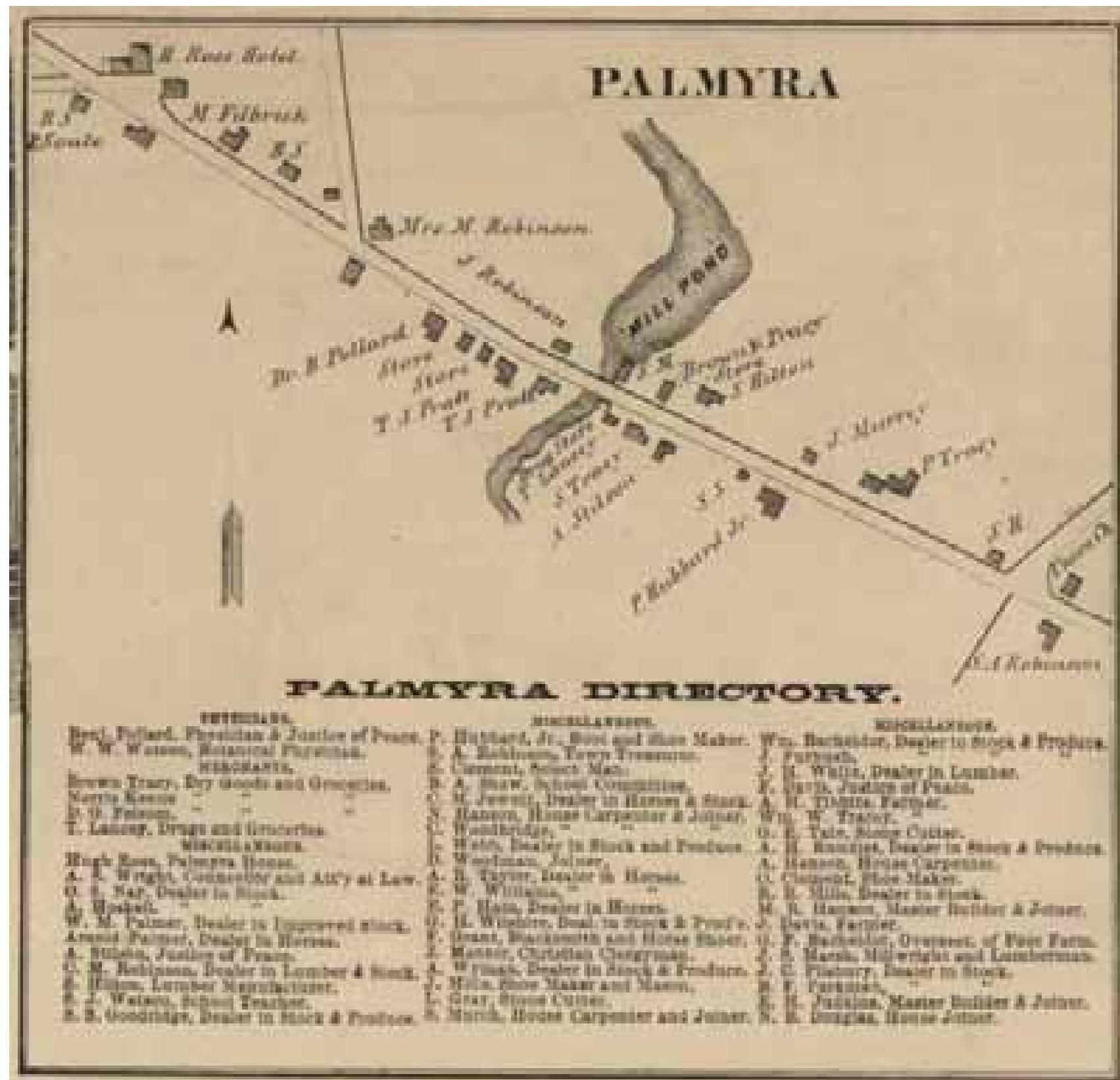
NORTHERN PORTION



PALMYRA



# Palmyra Village



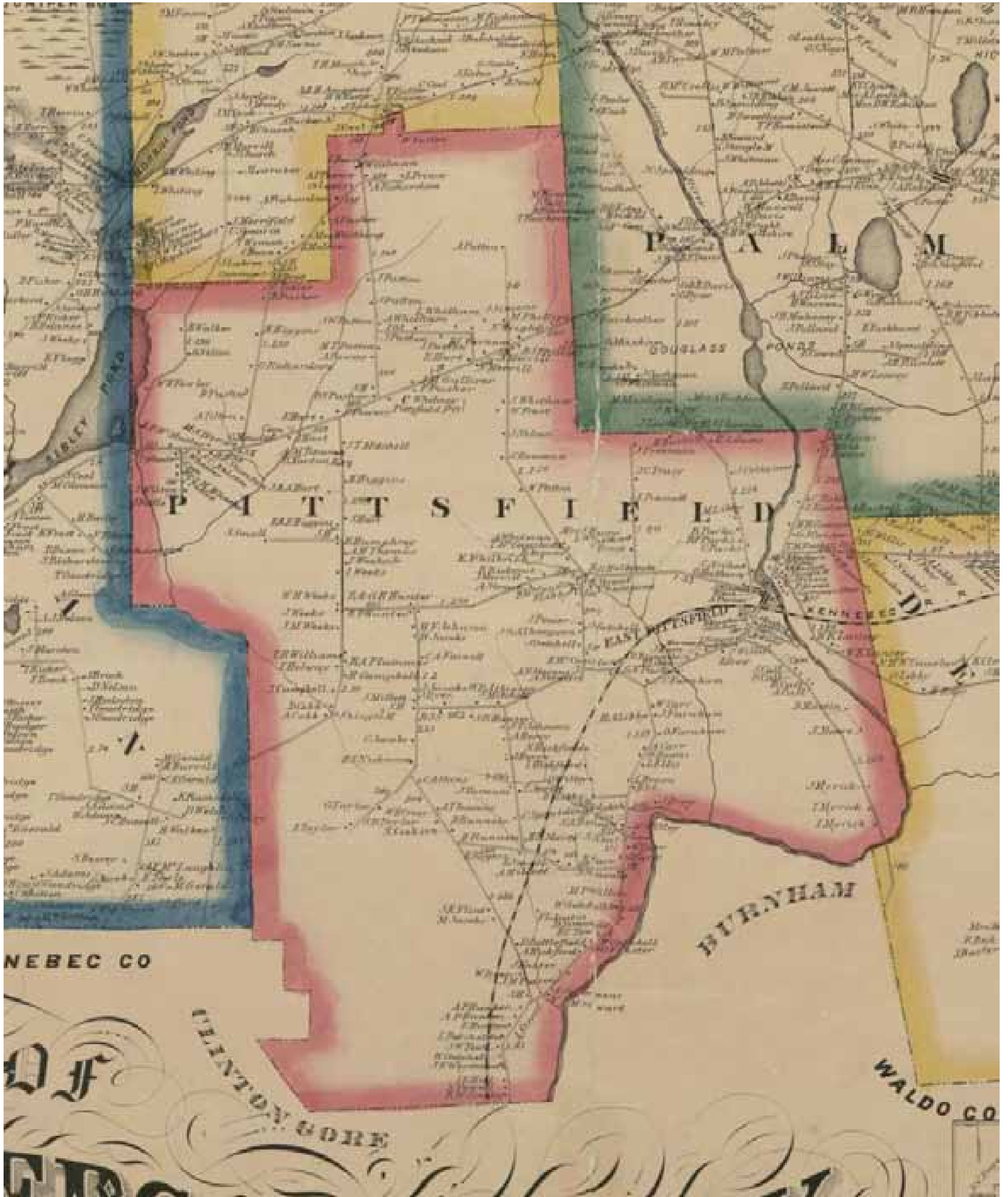


## Residence of Maj. B. S. Judkins Palmyra

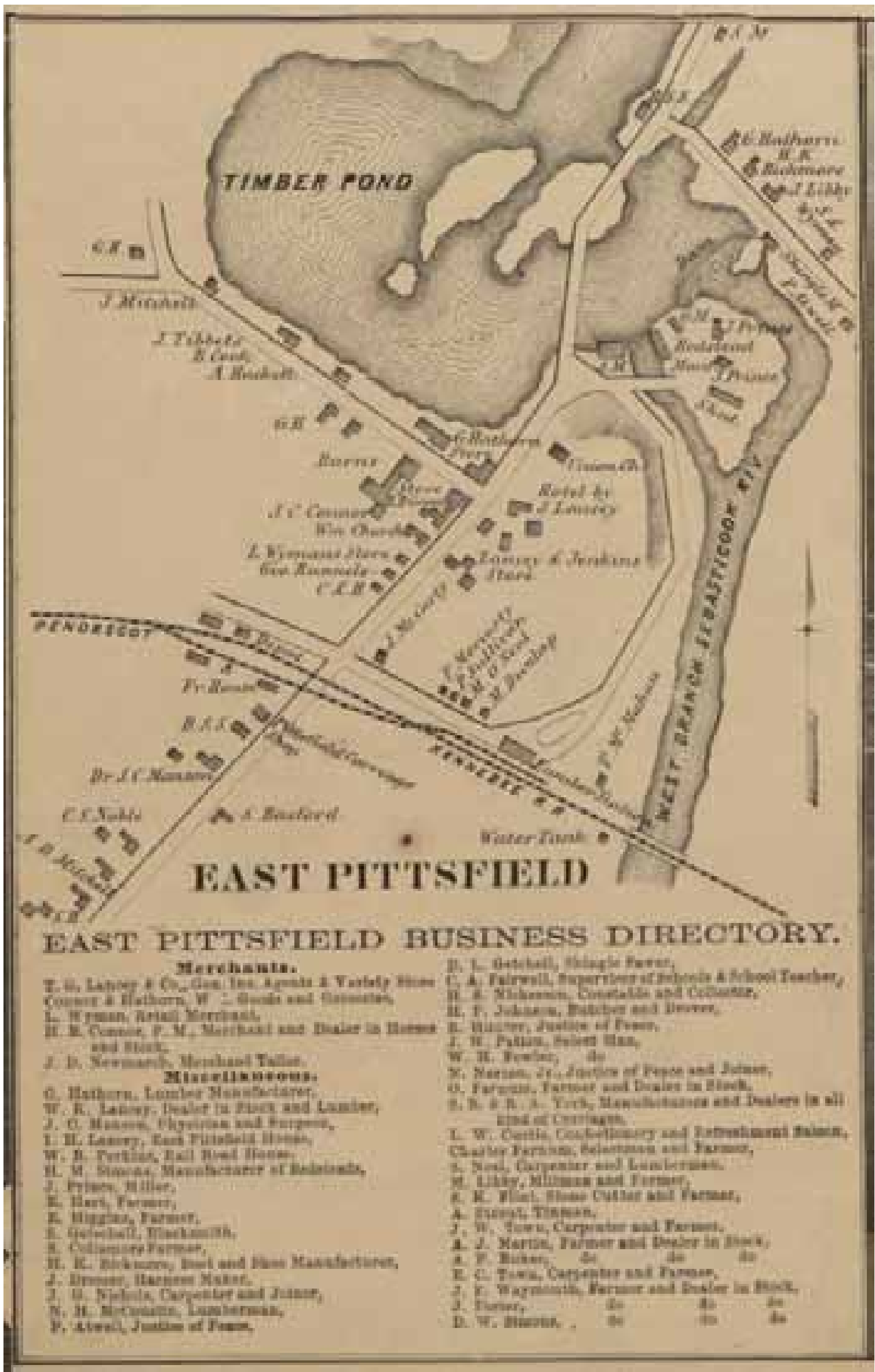


RESIDENCE of MAJ. B. S. JUDKINS  
Palmyra

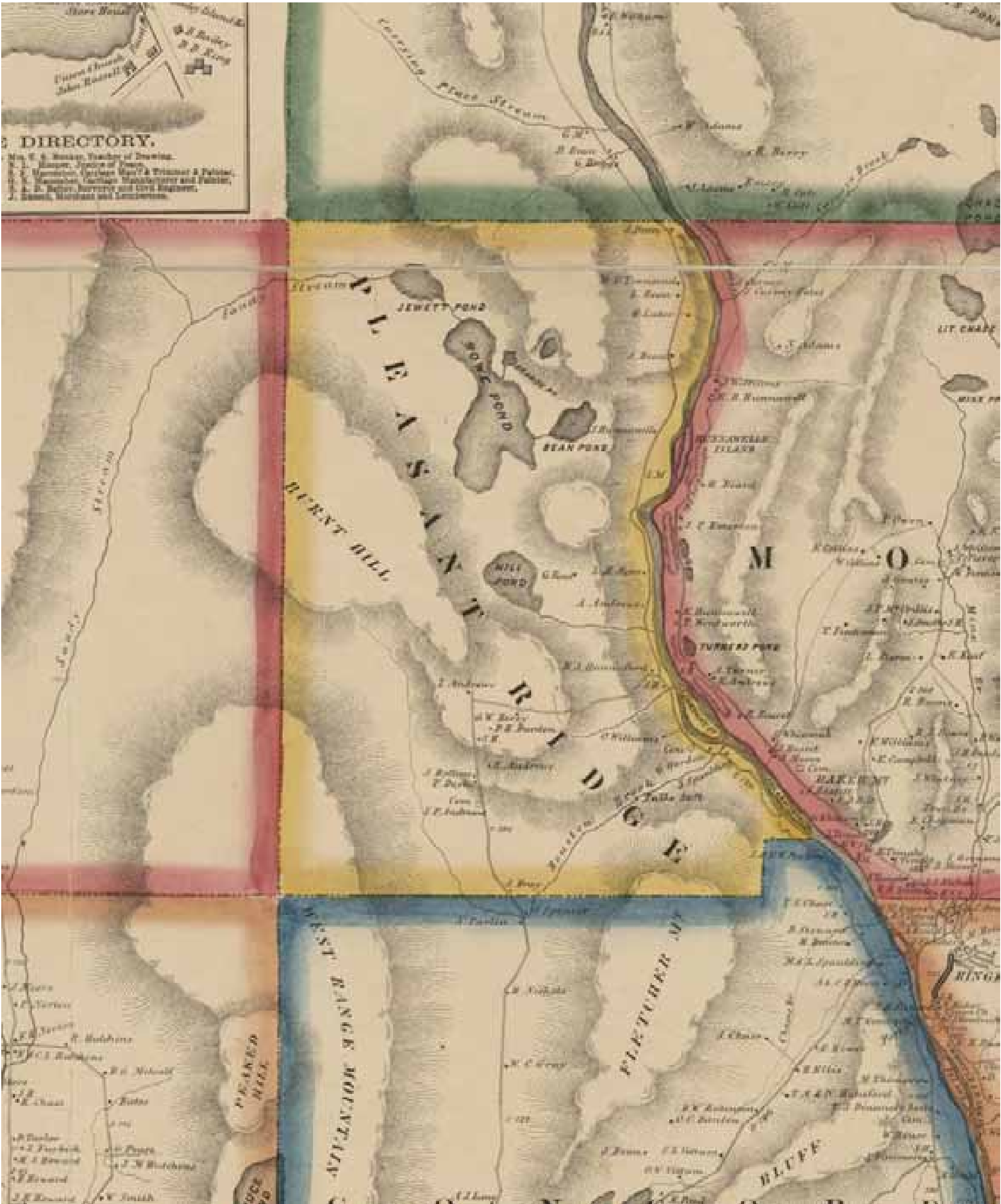
# PITTSFIELD



# East Pittsfield



PLEASANT RIDGE



# RIPLEY

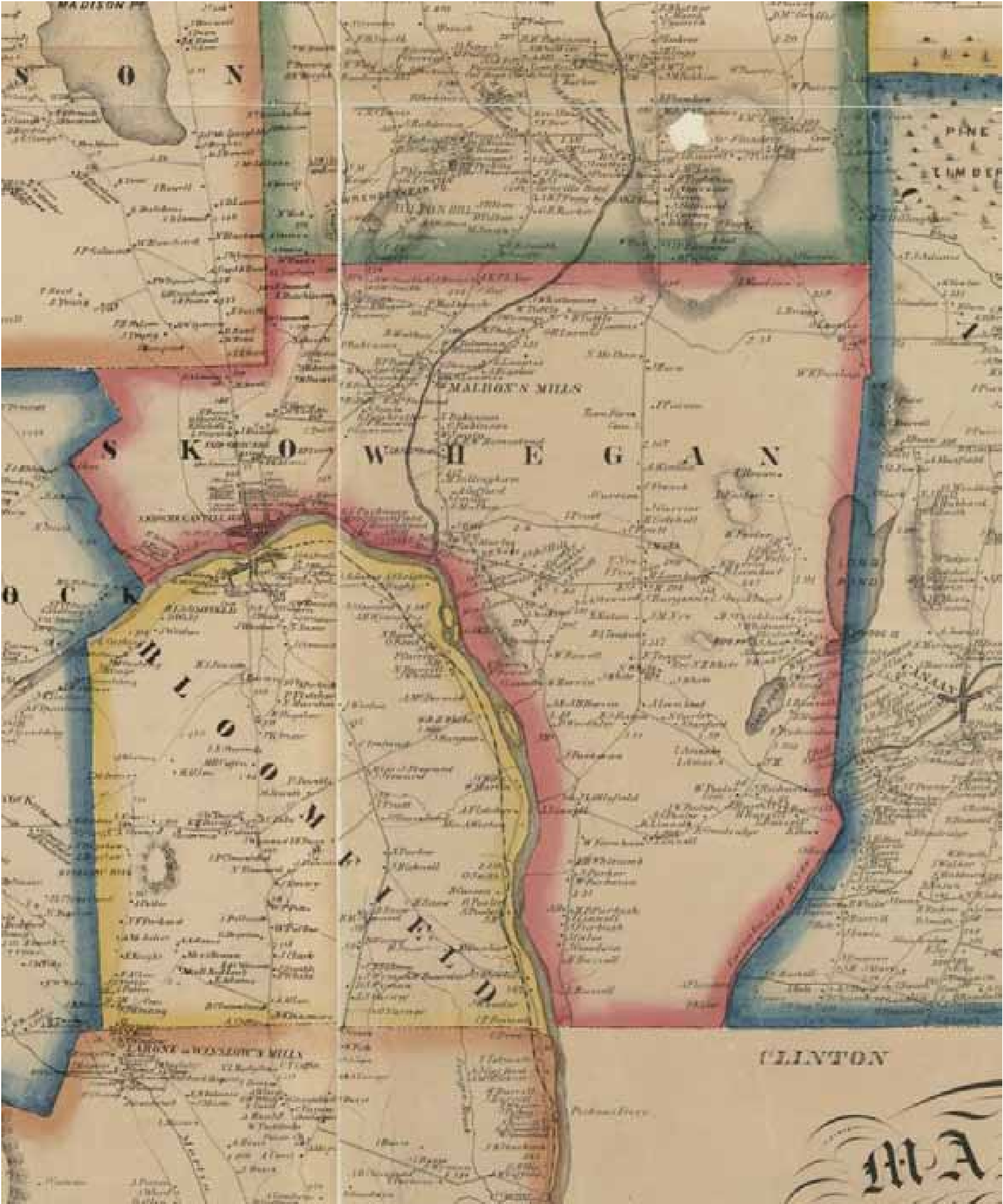




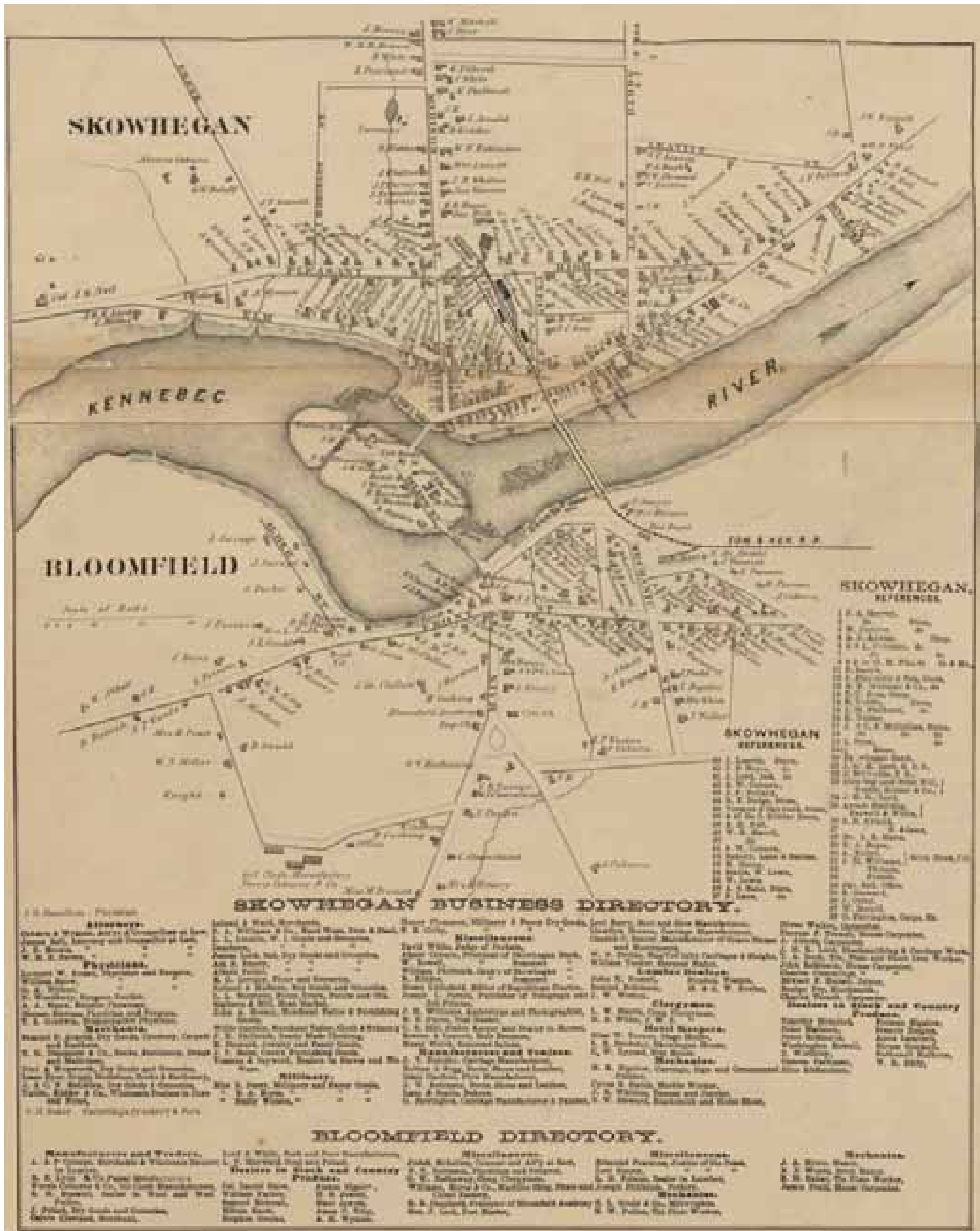
# Ripley Village



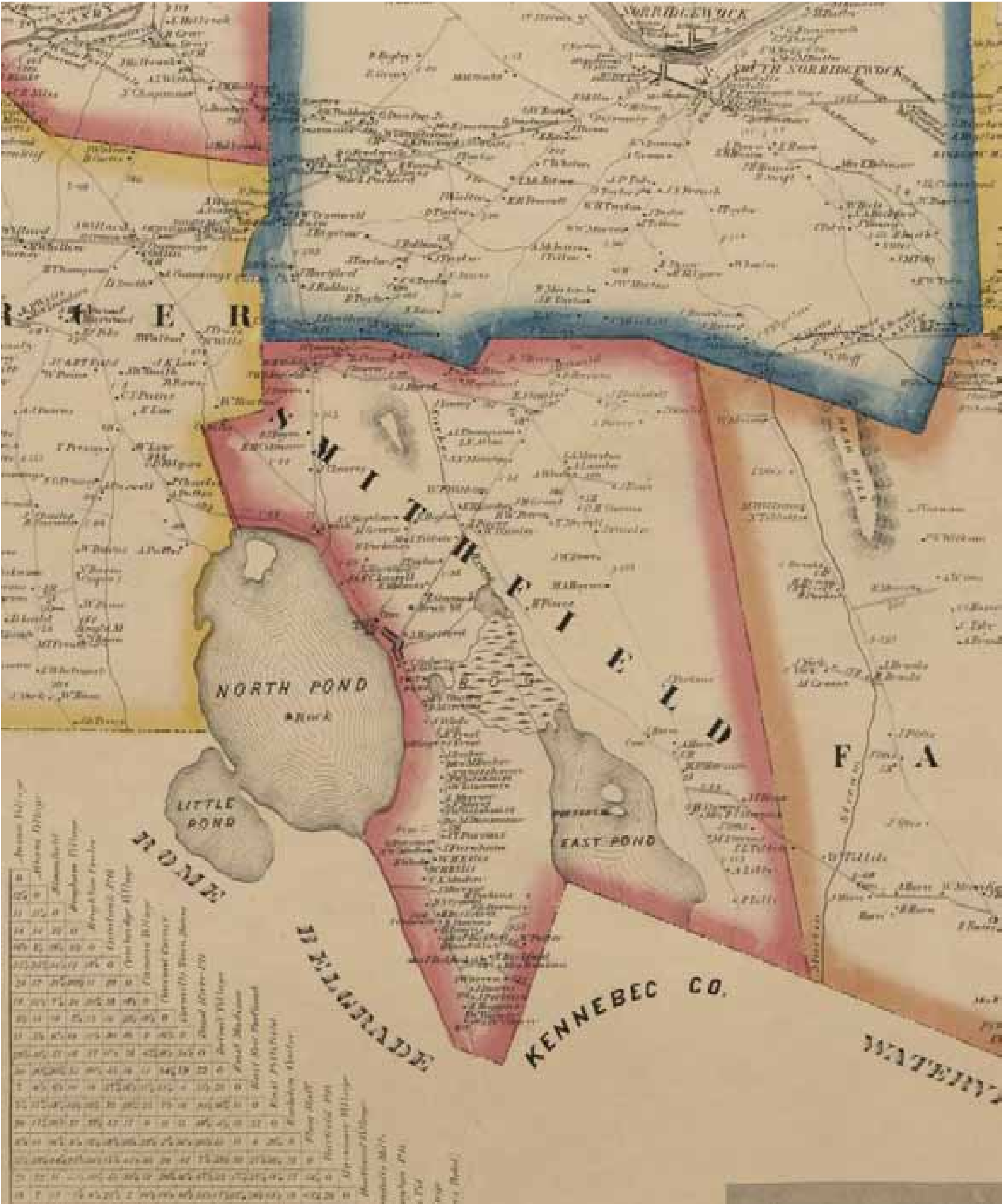
SKOWHEGAN



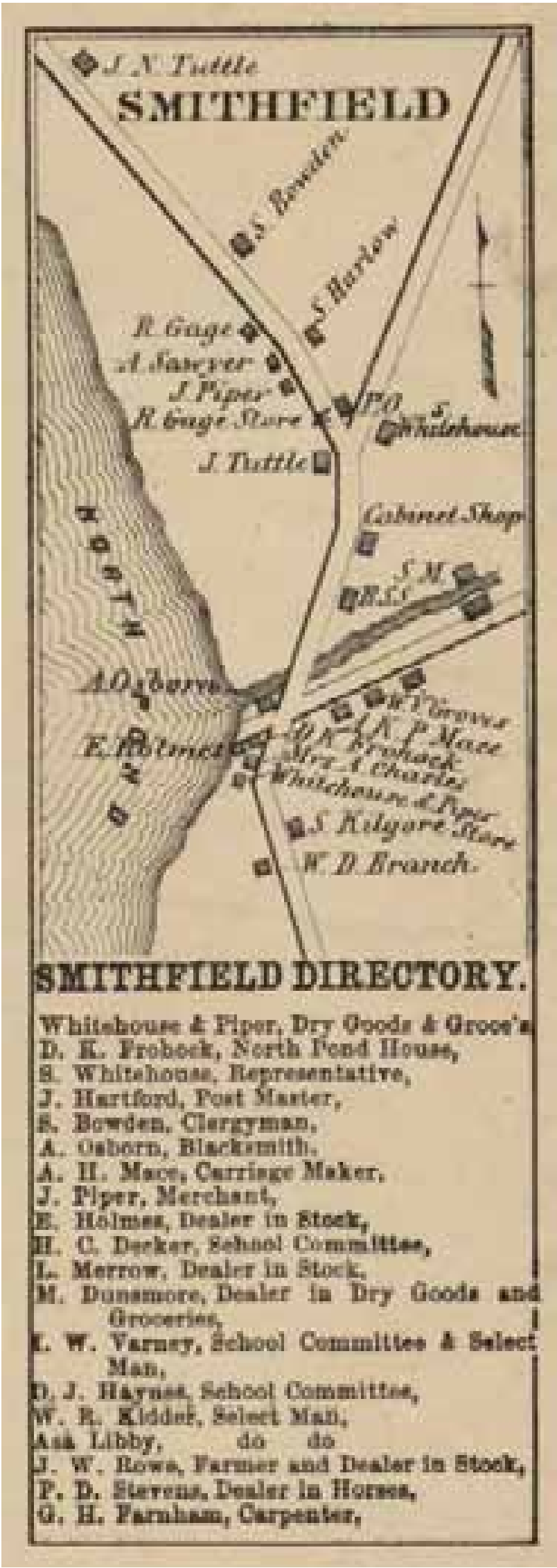
# Skowhegan and Bloomfield Villages



SMITHFIELD

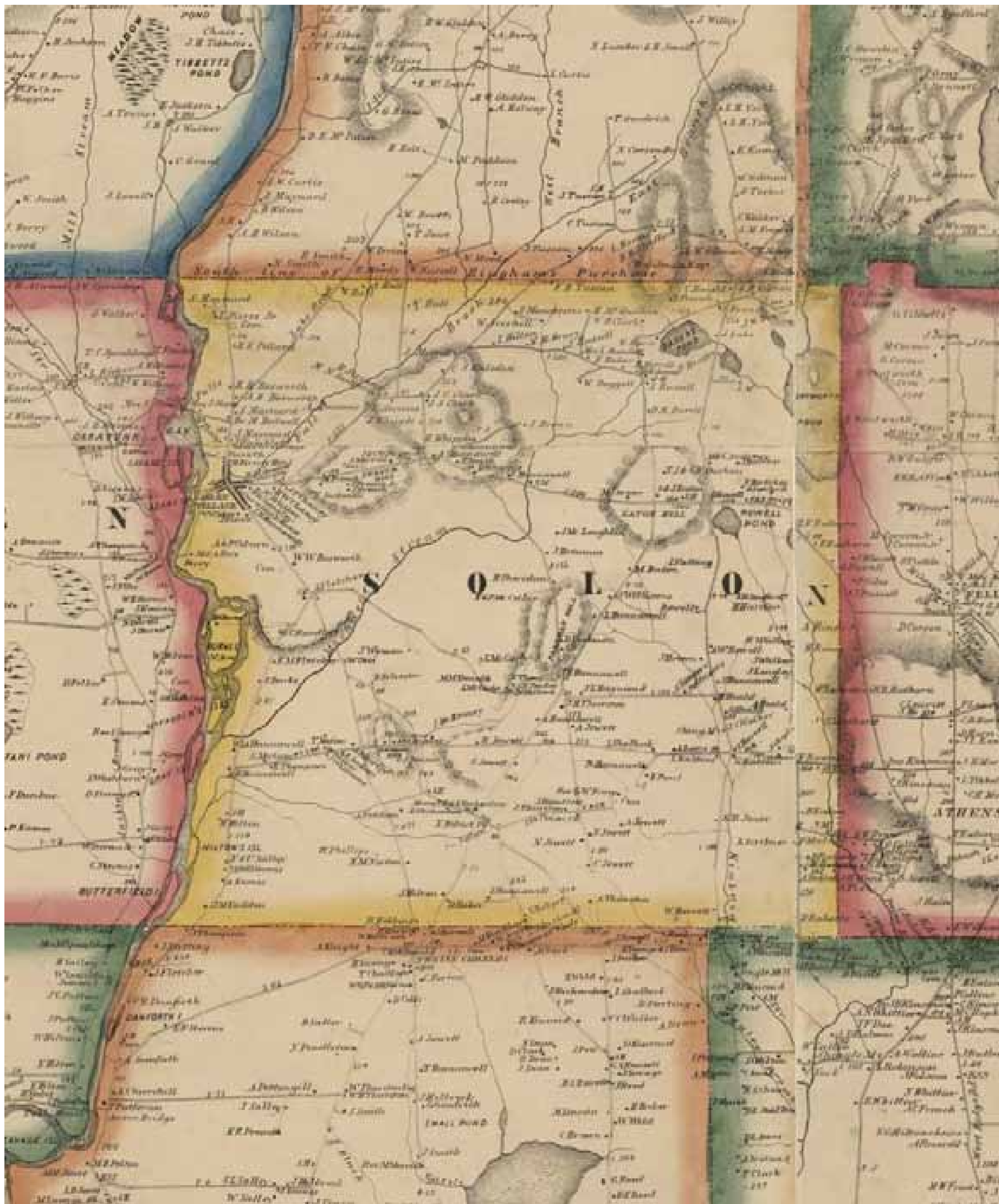


# Smithfield Village

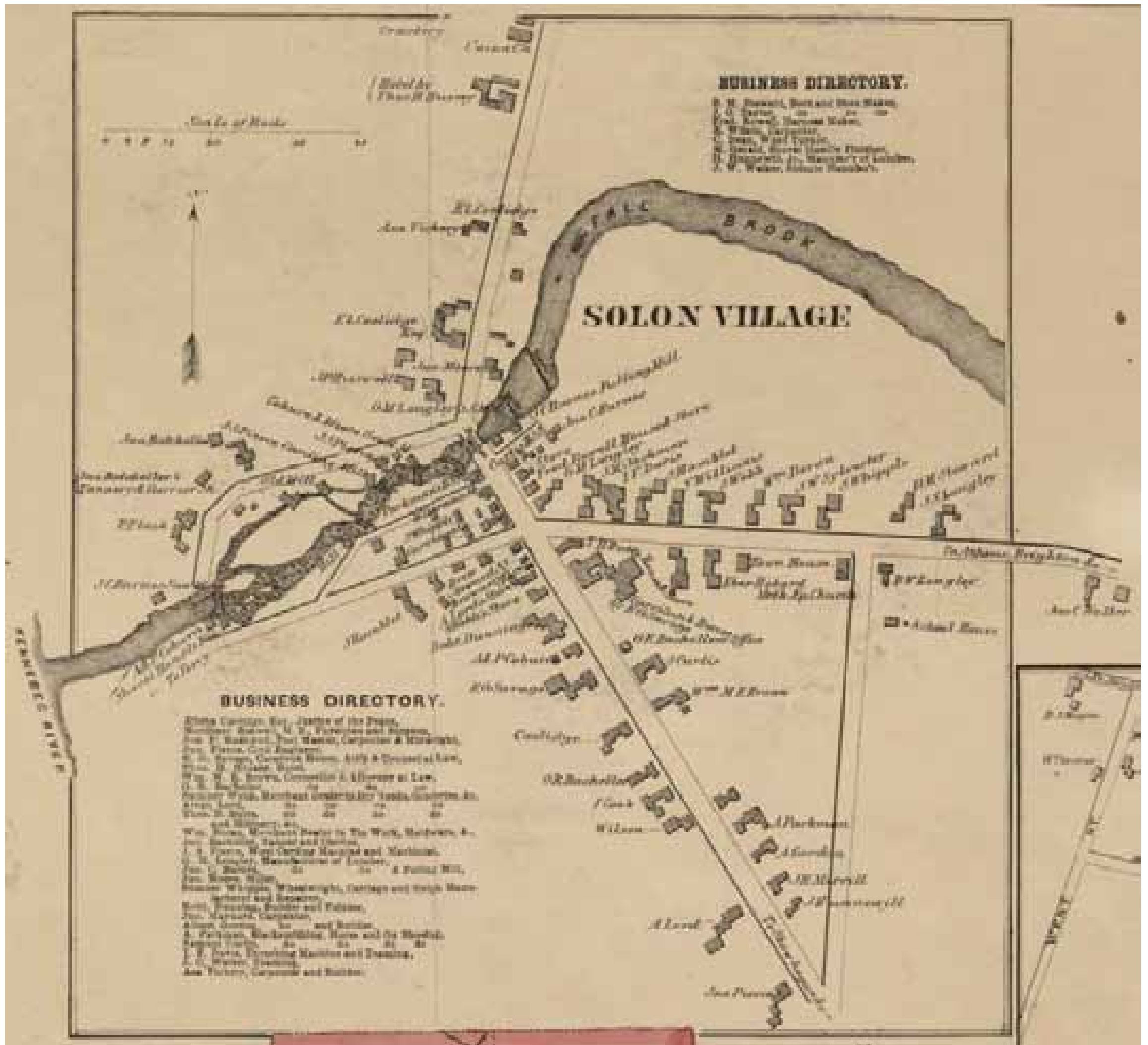




# SOLON



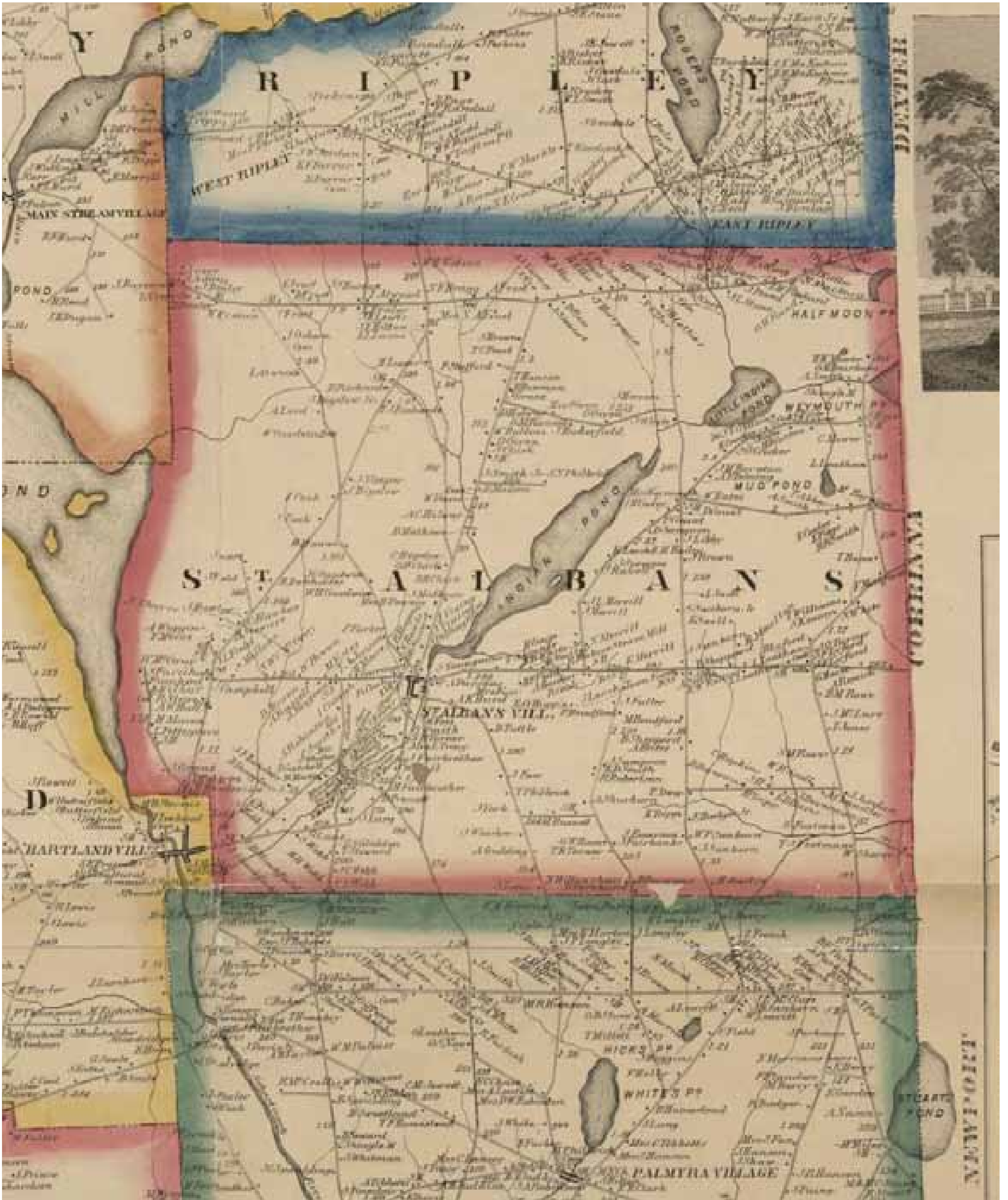
# Solon Village



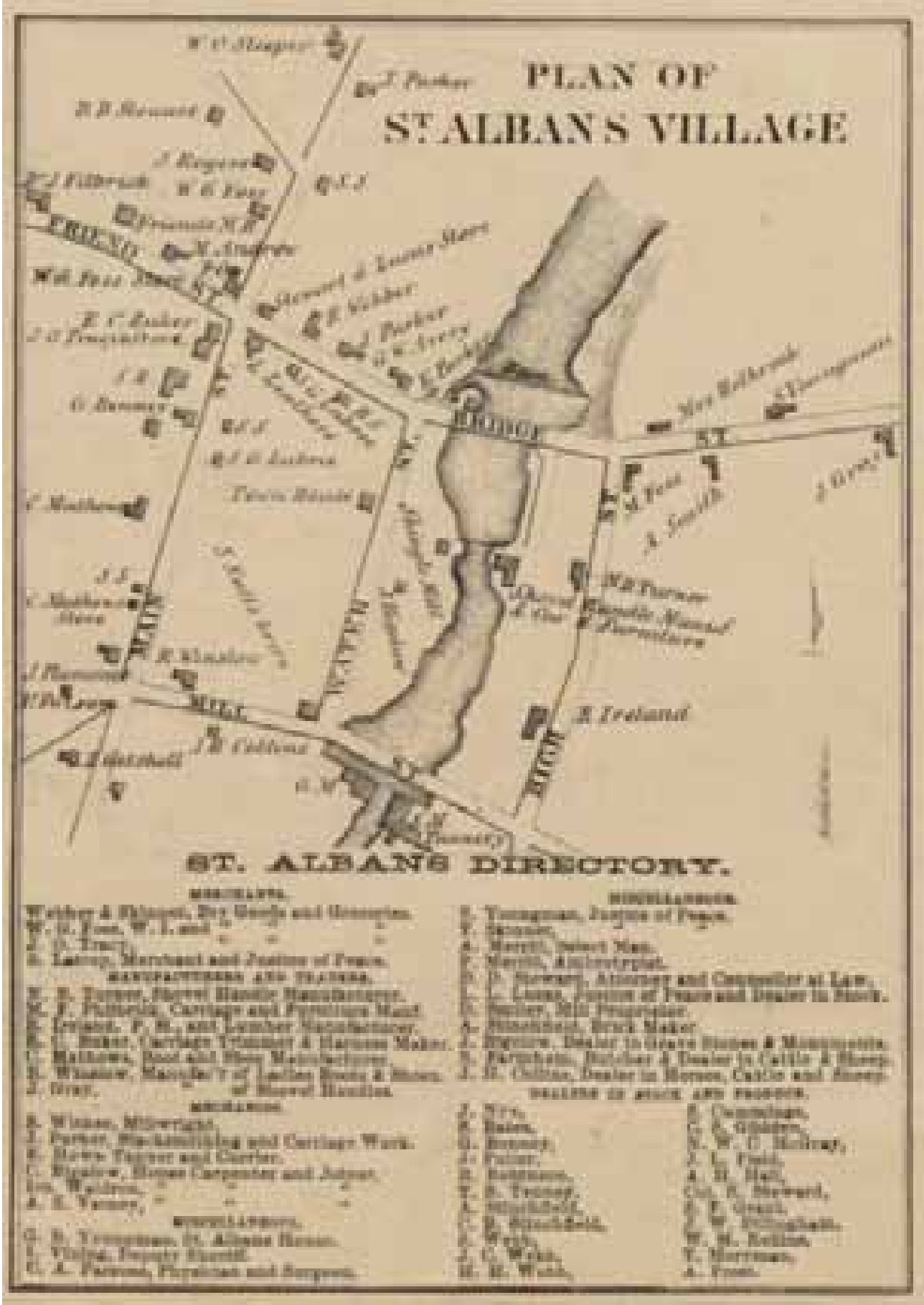
## Solon Hotel at Solon E.G. Savage Proprietor



# ST. ALBANS

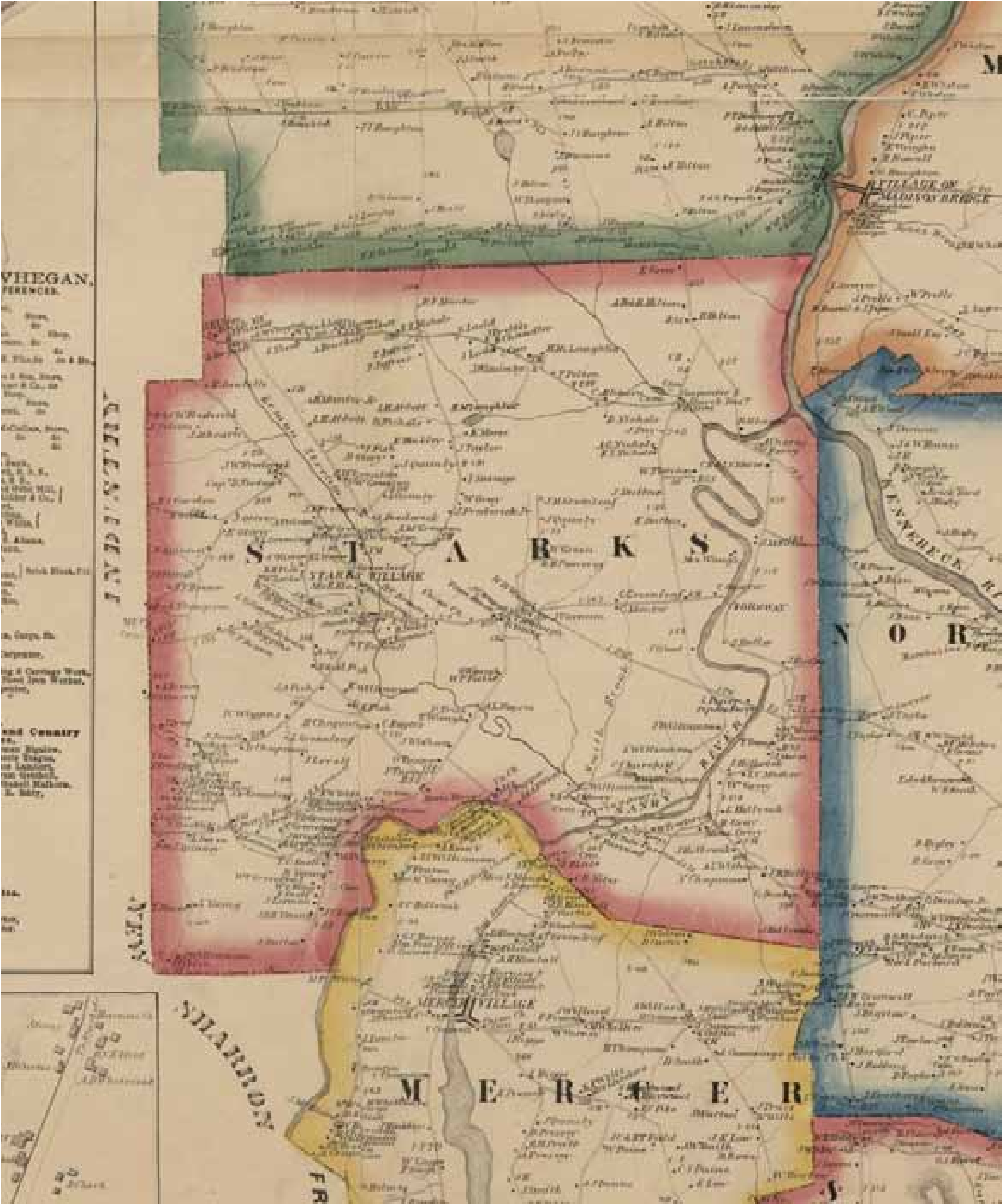


# St. Albans Village





STARKS



# Starks Village

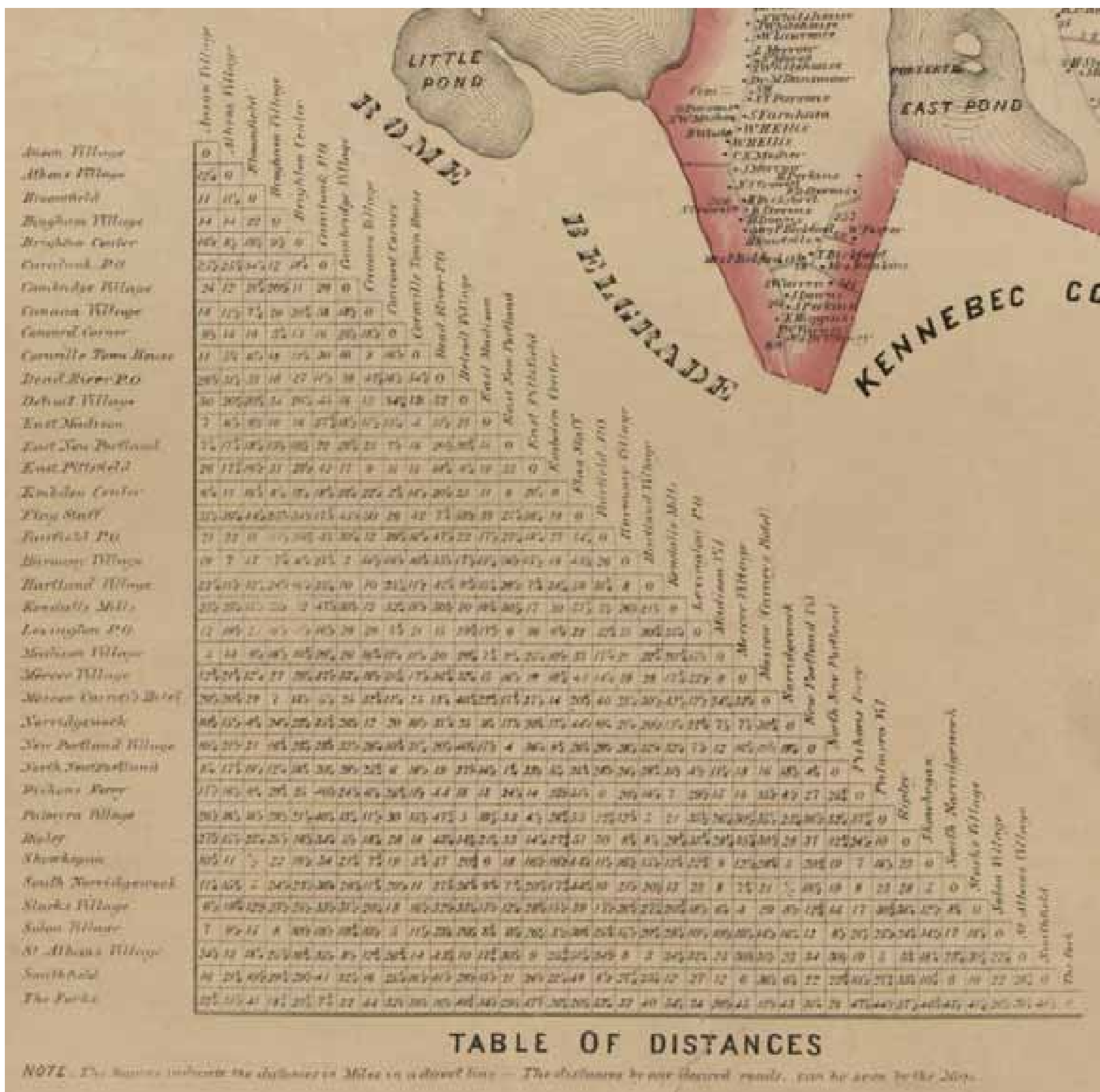


# Statistics


## SOMERSET CO. STATISTICS—1850.

| AGRICULTURAL.                             |             | TOWNS.             | POP.   | VALUA.      | RELIGIOUS.                |                 |            |
|---|-------------|--------------------|--------|-------------|---------------------------|-----------------|------------|
|   |             |                    |        |             | DENOMINATIONS.            | NO OF CHURCHES. | VALUATION. |
| No. Acres Improved Land,.....             | 163,438     | Anson,.....        | 2,016  | \$ 310,391  | Baptist,.....             | 9               | \$11,300   |
| " " Unimproved " .....                    | 236,734     | Athens,.....       | 1,460  | 244,687     | Christian,.....           | 1               | 666        |
| Cash Value of Farms,.....                 | \$3,763,294 | Bingham,.....      | 752    | 88,322      | Congregational,.....      | 9               | 10,550     |
| Value of Farming Implements,.....         | 206,355     | Bloomfield,.....   | 1,301  | 256,696     | Free,.....                | 4               | 895        |
| " Live Stock,.....                        | 921,385     | Brighton,.....     | 748    | 46,919      | Friends,.....             | 2               | 900        |
| " Slaughtered Animals,.....               | 153,319     | Canaan,.....       | 1,696  | 116,363     | Methodist,.....           | 10              | 6,501      |
| " Orchard Produce, 1 year,.....           | 31,034      | Cambridge,.....    | 487    | 30,526      | Union,.....               | 5               | 11,200     |
| " Garden Produce " .....                  | 8,543       | Concord,.....      | 560    | 30,376      | Universalist,.....        | 2               | 1,866      |
| " Home Made Man'Y " .....                 | 64,276      | Corville,.....     | 1,260  | 219,528     |                           |                 |            |
| No. Bds. Wool, year ending June, 1850,... | 180,307     | Detroit,.....      | 517    | 56,683      | EDUCATIONAL, &C.          |                 |            |
| " " Butter, " .....                       | 757,624     | Emden,.....        | 971    | 139,018     | No. of Public Schools,... | 367             |            |
| " " Cheese, " .....                       | 215,155     | Fairfield,.....    | 2,452  | 418,974     | " " Academies & other     |                 |            |
| " " Grass and other Seeds, " .....        | 1,947       | Harmony,.....      | 1,107  | 130,286     | Schools,.....             | 16              |            |
| " " Flax, " .....                         | 2,858       | Hardand,.....      | 960    | 83,166      | " " White Scholars at     |                 |            |
| " " Maple Sugar, " .....                  | 8,750       | Lexington,.....    | 538    | 43,288      | School,.....              | 13,393          |            |
| " " Beeswax and Honey, " .....            | 28,945      | Madison,.....      | 1,769  | 281,045     | " " Colored Scholars at   |                 |            |
| " Galls. Mol asses, " .....               | 399         | Mayfield,.....     | 133    | 3,435       | School,.....              | 5               |            |
| " Tons of Hay,.....                       | 66,183      | Mercer,.....       | 1,186  | 146,504     | " " Adults unable to      |                 |            |
| " of Horses,.....                         | 4,136       | Moscow,.....       | 577    | 48,616      | Read or Write,.....       | 218             |            |
| " " Milch Cows,.....                      | 11,145      | New Portland,..... | 1,460  | 230,631     | " " Colored unable to     |                 |            |
| " " Working Oxen,.....                    | 7,731       | Norridgewock,..... | 1,843  | 344,406     | Read or Write,.....       | 1               |            |
| " " other Cattle,.....                    | 14,286      | Palmyra,.....      | 1,625  | 162,897     | " " Deaf and Dumb,...     | 246             |            |
| " " Sheep,.....                           | 60,024      | Pittsfield,.....   | 1,166  | 119,684     | " " Births in 1850,.....  | 791             |            |
| " " Swine,.....                           | 3,644       | Ripley,.....       | 641    | 57,645      | " " Dwellings in Co.,...  | 5,917           |            |
| " Bushels Wheat,.....                     | 56,695      | St. Albans,.....   | 1,792  | 168,540     |                           |                 |            |
| " " Rye,.....                             | 7,145       | Skowhegan,.....    | 1,756  | 331,370     |                           |                 |            |
| " " Corn,.....                            | 163,780     | Smithfield,.....   | 873    | 77,658      |                           |                 |            |
| " " Oats,.....                            | 328,430     | Solon,.....        | 1,413  | 179,706     |                           |                 |            |
| " " Peas and Beans,.....                  | 24,046      | Starks,.....       | 1,446  | 211,276     |                           |                 |            |
| " " Potatoes,.....                        | 327,558     | Settlements,.....  | 1,079  | 27,800      |                           |                 |            |
| " " Barley,.....                          | 13,000      |                    |        |             |                           |                 |            |
| " " Buckwheat,.....                       | 1,236       | Total in 1850,     | 35,582 | \$4,670,190 |                           |                 |            |

# Table of Distances




## State House at Augusta





## Somerset Co Jail & Jailors Dwelling



# 1860 Map of Somerset County

