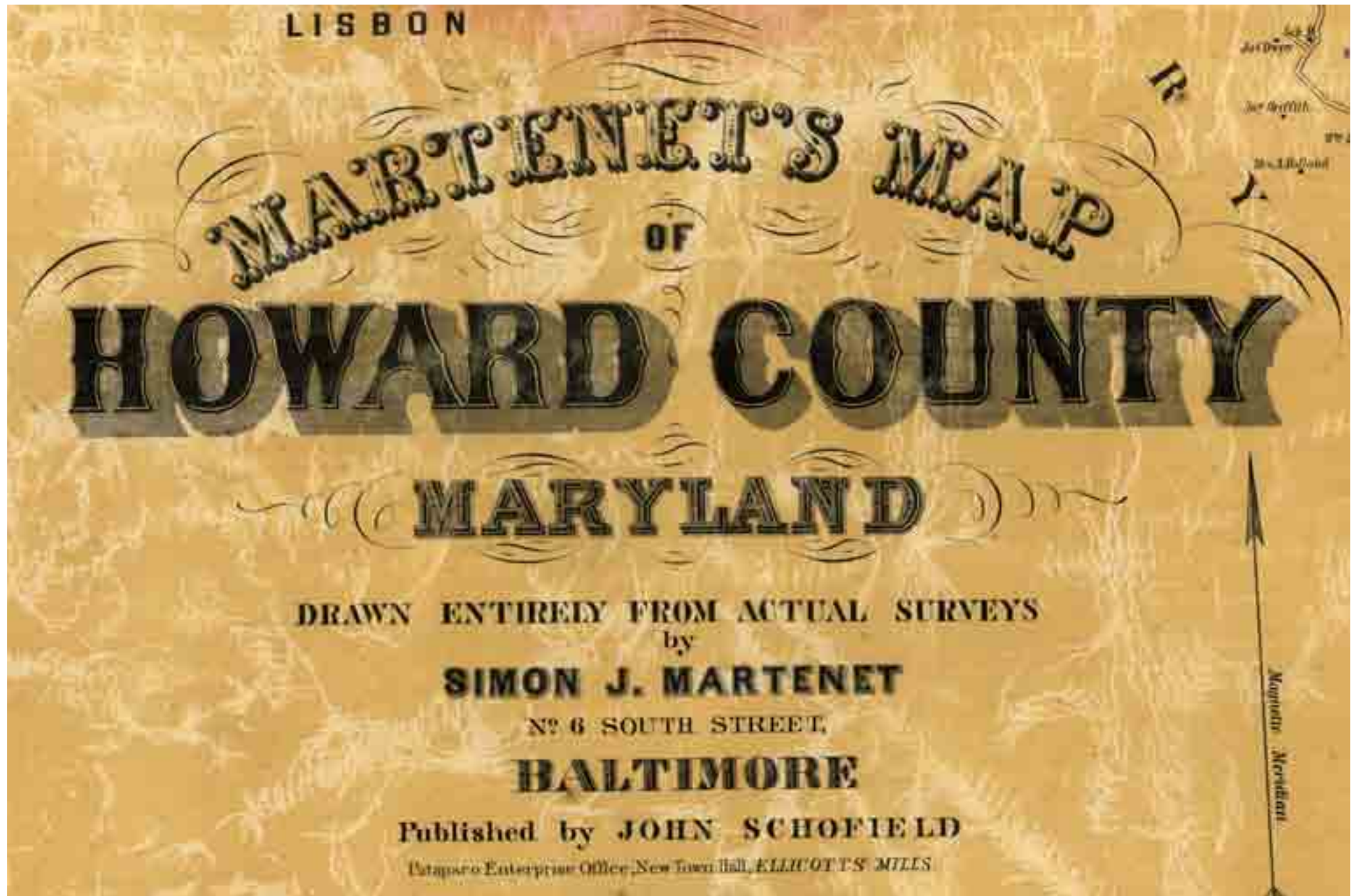


Map of Howard County, Maryland 1860

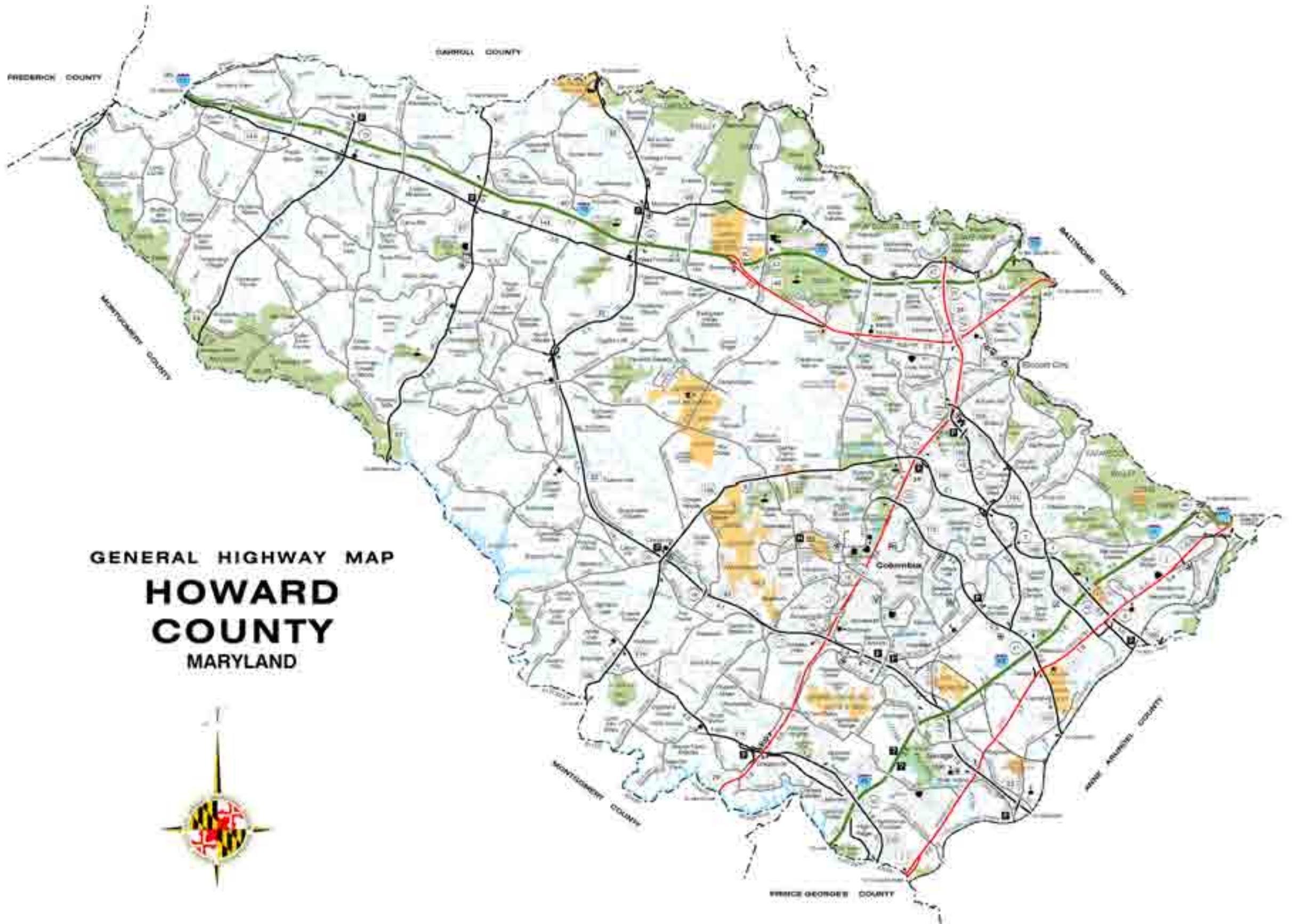


To find your town, click on the name in the list below

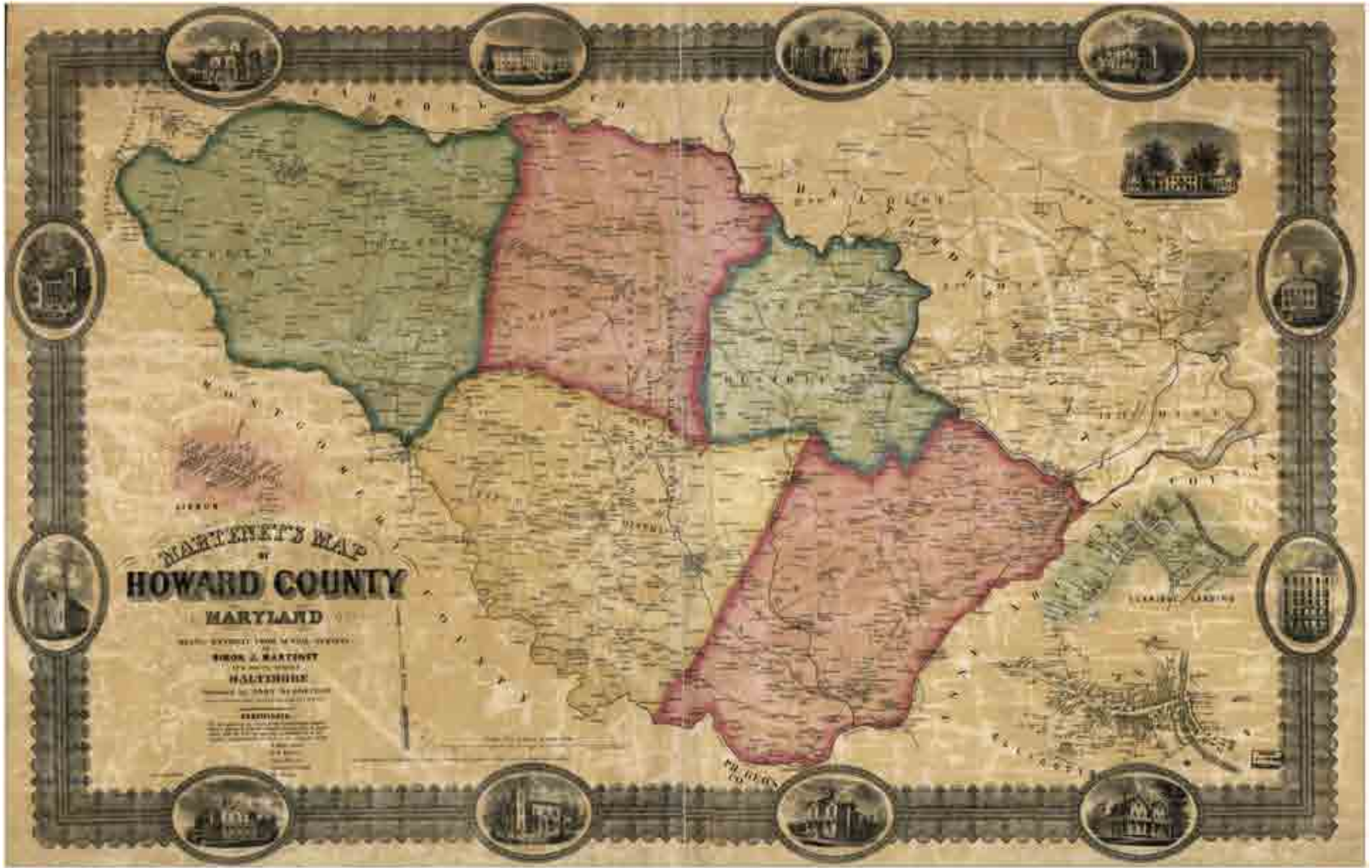
- Waterloo - DISTRICT #1**
- Ellicott City - DISTRICT #2**
- Friendship Manor - DISTRICT #3**
- Lisbon - DISTRICT #4**
- Clarksville - DISTRICT #5**

A complete copy of the 1860 county wall map showing the names and locations of houses, businesses, churches and schools.

Modern Map of Howard County



1860 Map of Howard County



The original map is a large wall map measuring 54" x 34". The wall map has been "taken apart" for this edition by dividing it into separate images, thus making it easy to use this map for the first time.

Table of Contents

Title page

Modern Map of Howard County

1860 Map of Howard County

FIRST DISTRICT - Waterloo

Elkridge Landing Village

SECOND DISTRICT - Ellicott City and parts of Baltimore County

Ellicotts Mills Village

THIRD DISTRICT - Friendship Manor

FOURTH DISTRICT - Lisbon

Lisbon Village

FIFTH DISTRICT - Clarksville

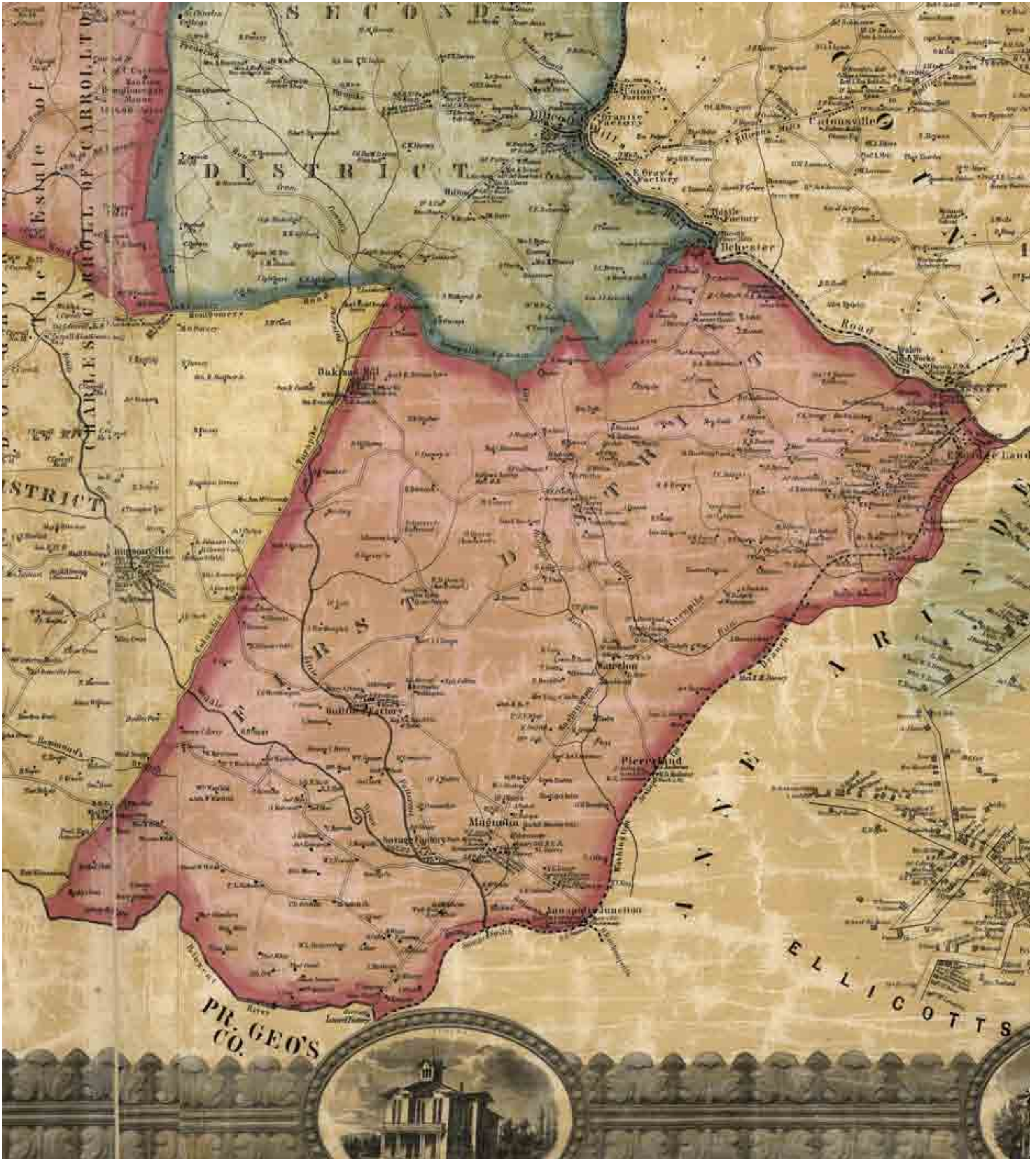
Pictures

1860 Map of Howard County

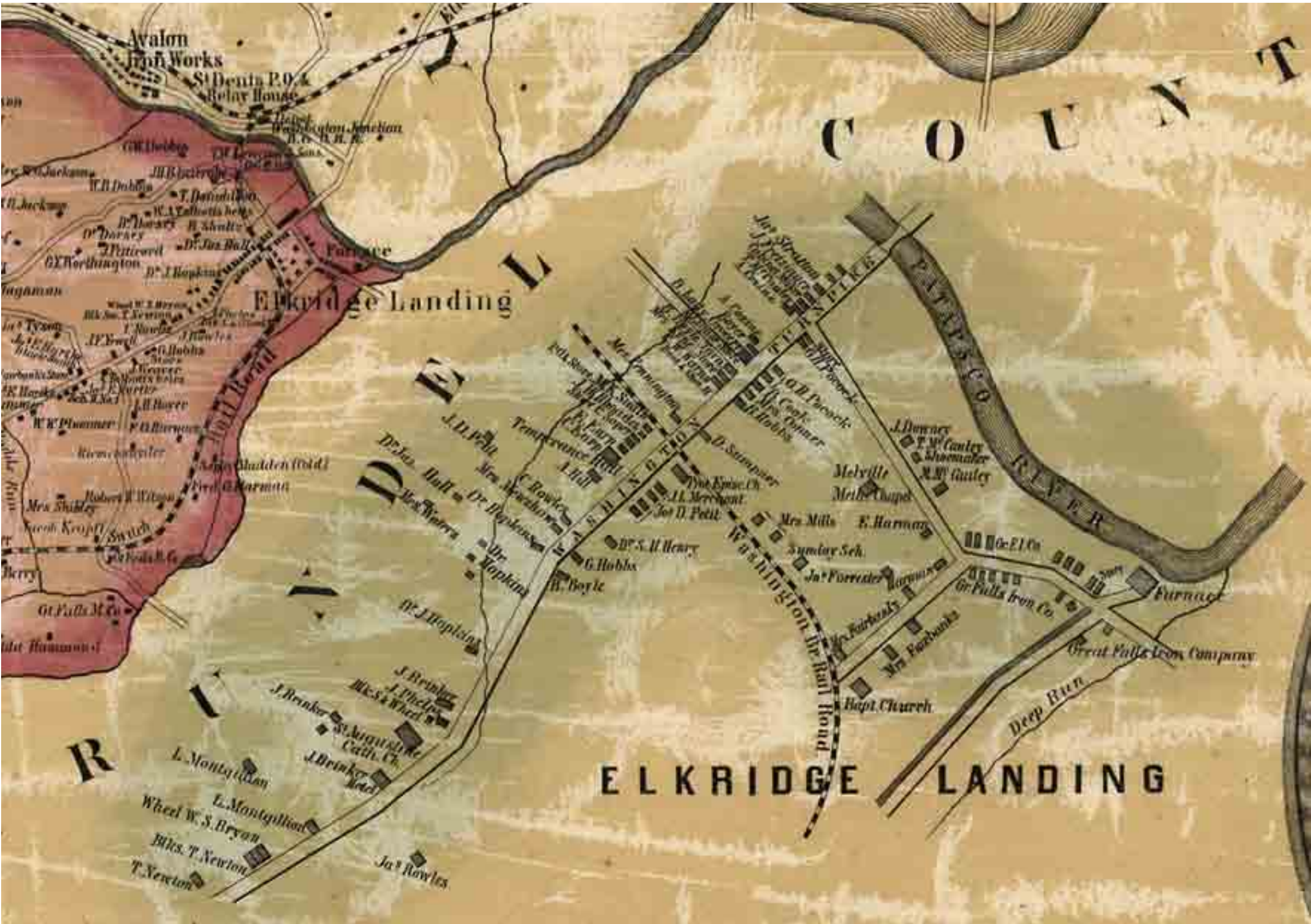
District names listed in all capital letters.
Village names listed in upper and lower case letters.

This page is intentionally left blank.

FIRST DISTRICT - Waterloo

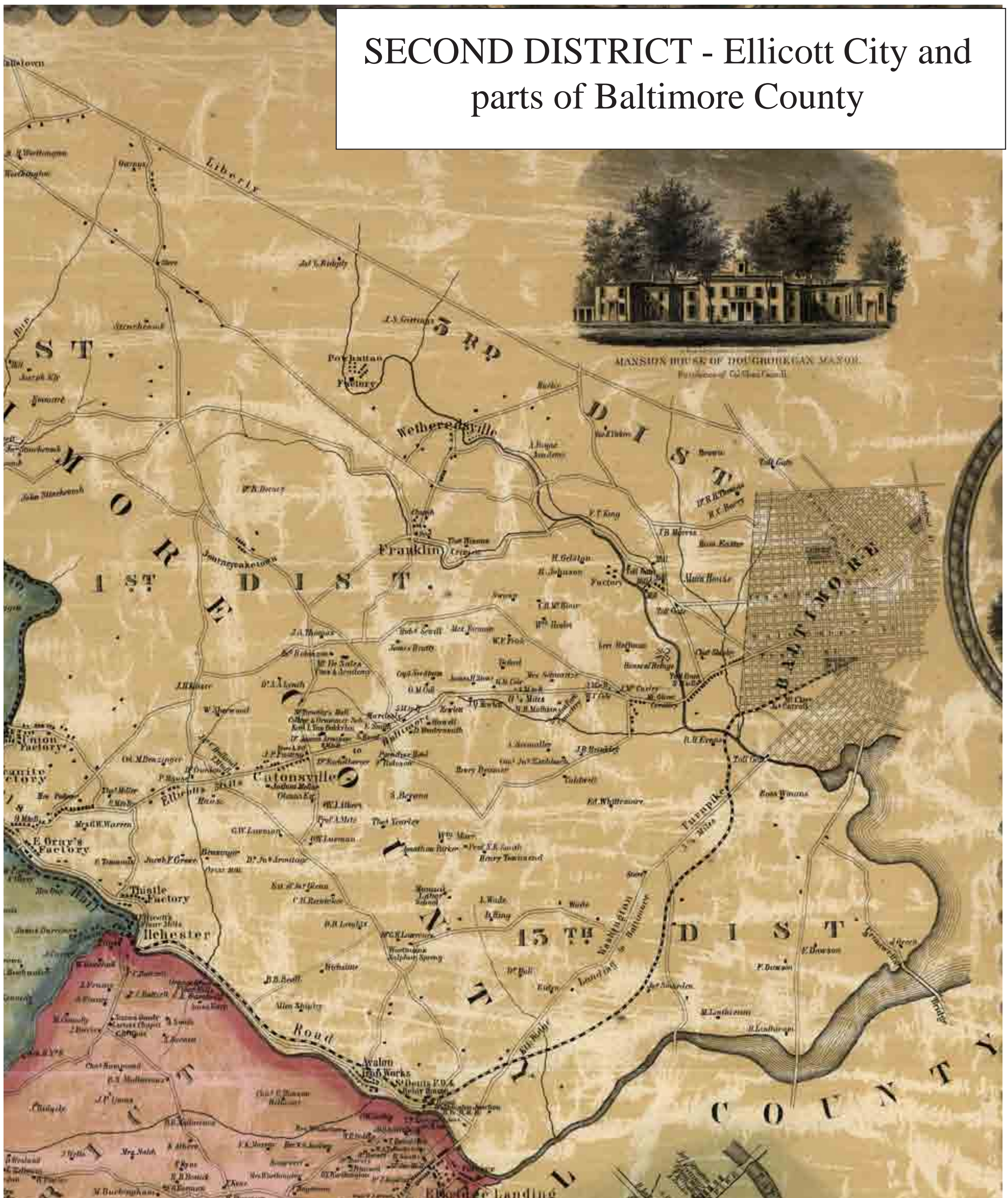


Elkridge Landing

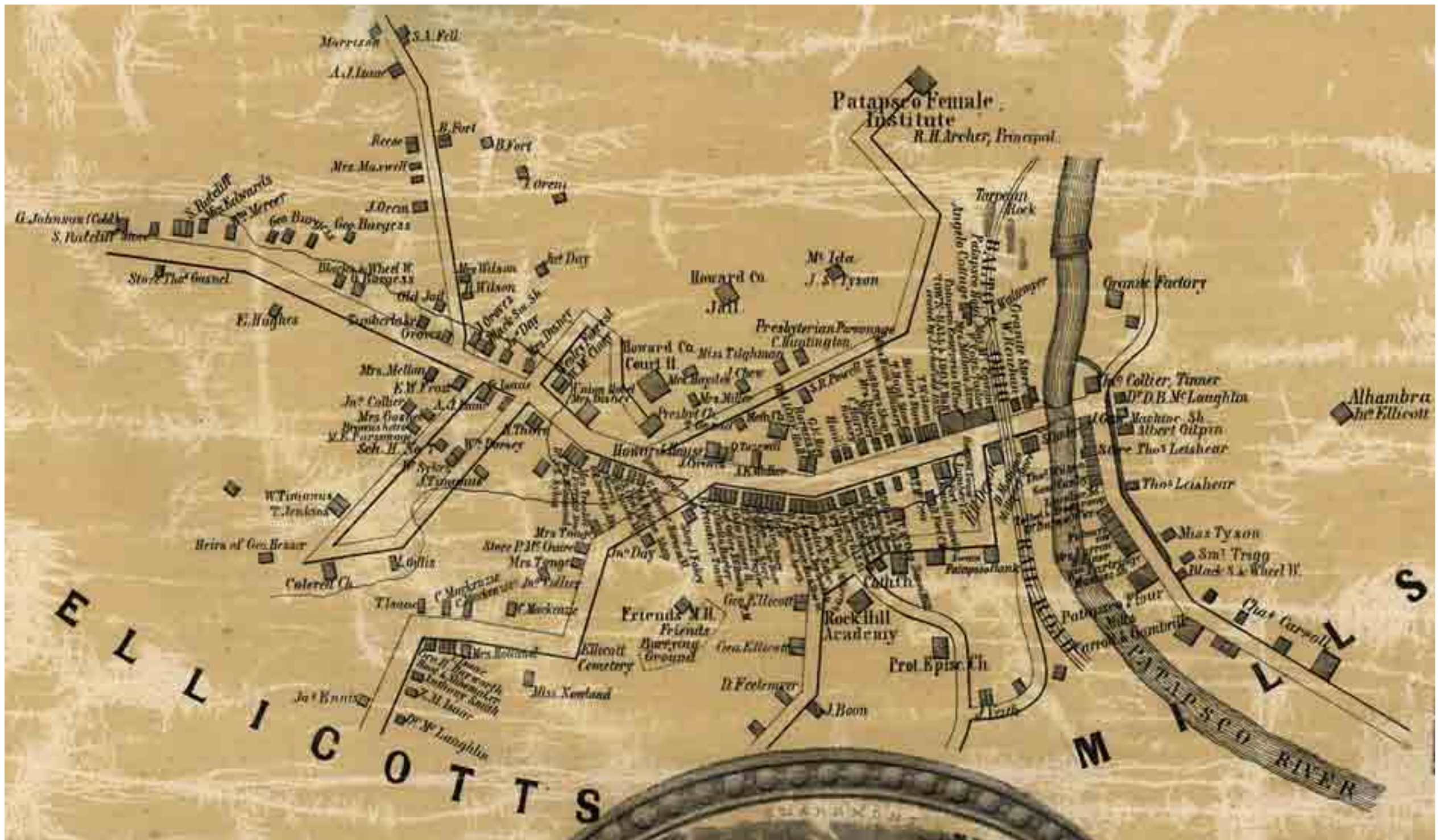




SECOND DISTRICT - Ellicott City and parts of Baltimore County

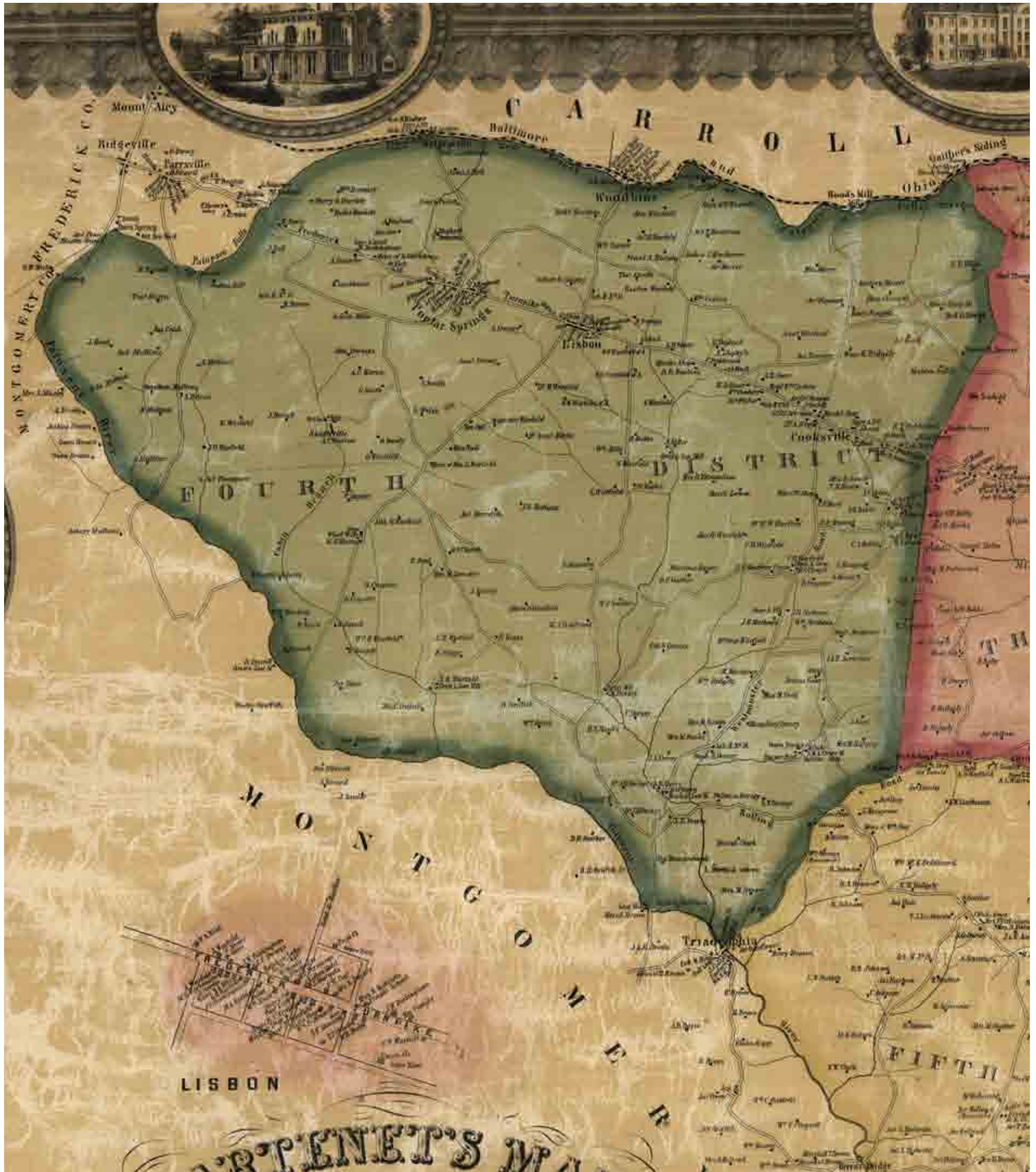


Ellicotts Mills



This is a detailed historical map of Carroll County, Maryland. The map is oriented with North at the top. It shows the county's boundaries with Ohio to the west, West Virginia to the north and east, and Montgomery County to the south. The map is divided into several districts, with the 'THIRD DISTRICT' prominently labeled in the center. The title 'The State of CARROLL OF CARROLL' is visible in the lower right. The map includes numerous towns, roads, and rivers, with many names of individuals and families scattered throughout, likely representing landowners or residents at the time. The map is color-coded, with different shades of green, yellow, and brown used to distinguish various areas or land parcels. The overall appearance is that of an old, printed map with some wear and tear.

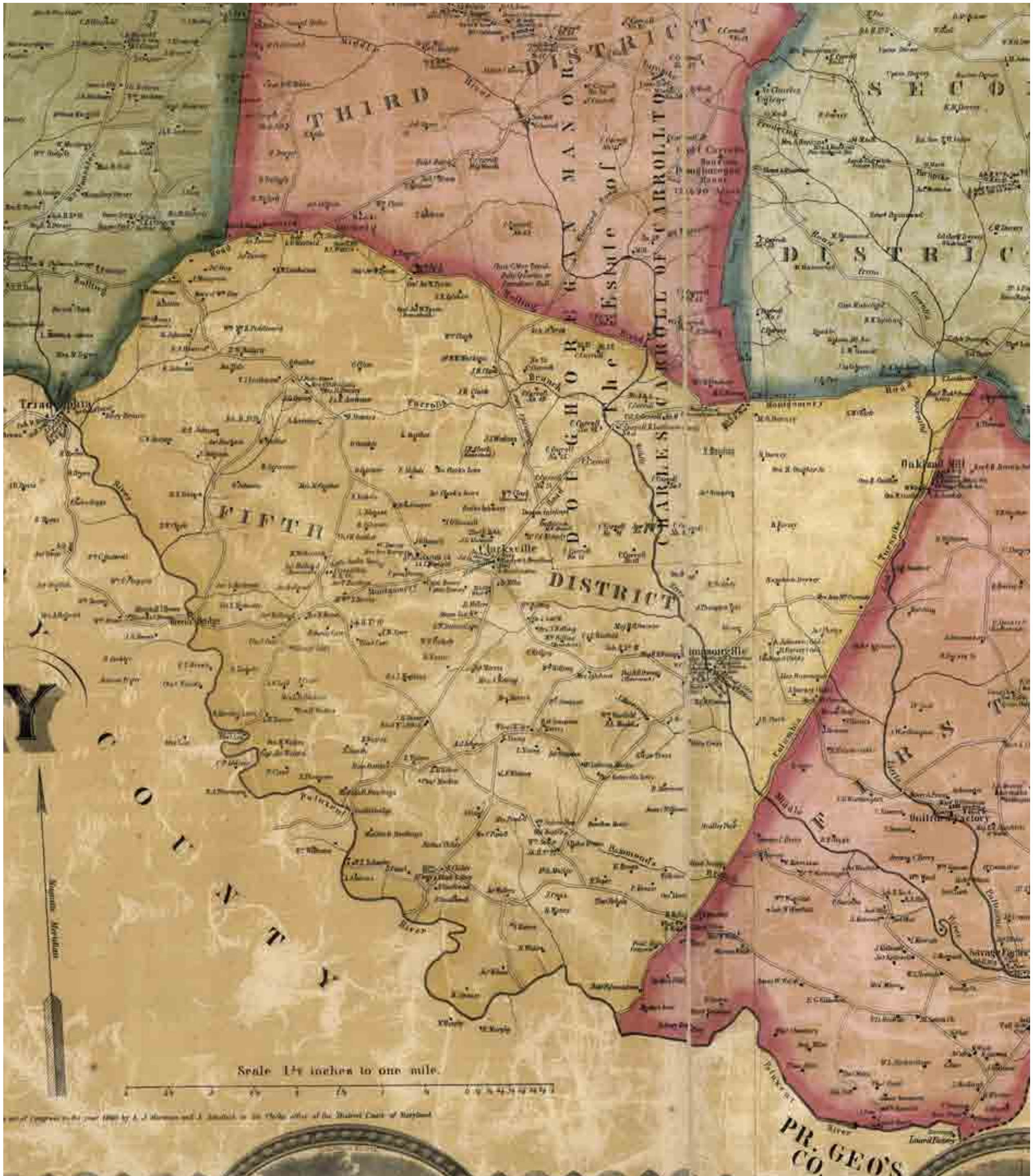
FOURTH DISTRICT - Lisbon



Lisbon Village



FIFTH DISTRICT - Clarksville



This page is intentionally left blank.

Pictures 1

The margins of the map contain 12 pictorial engravings of public & private buildings. The private owners paid extra to have their homes shown on the map. A 13th engraving appears on the 2nd district map page.



Pictures 2



1860 Map of Howard County

