

# Map of Kent County, Maryland 1860



*To find your town, click on the name in the list below*

## First District - GALENA

## Second District - BETTERTON

### Third District - WORTON HEIGHTS

## Fourth District - CHESTERTOWN

## Fifth District - ROCK HALL

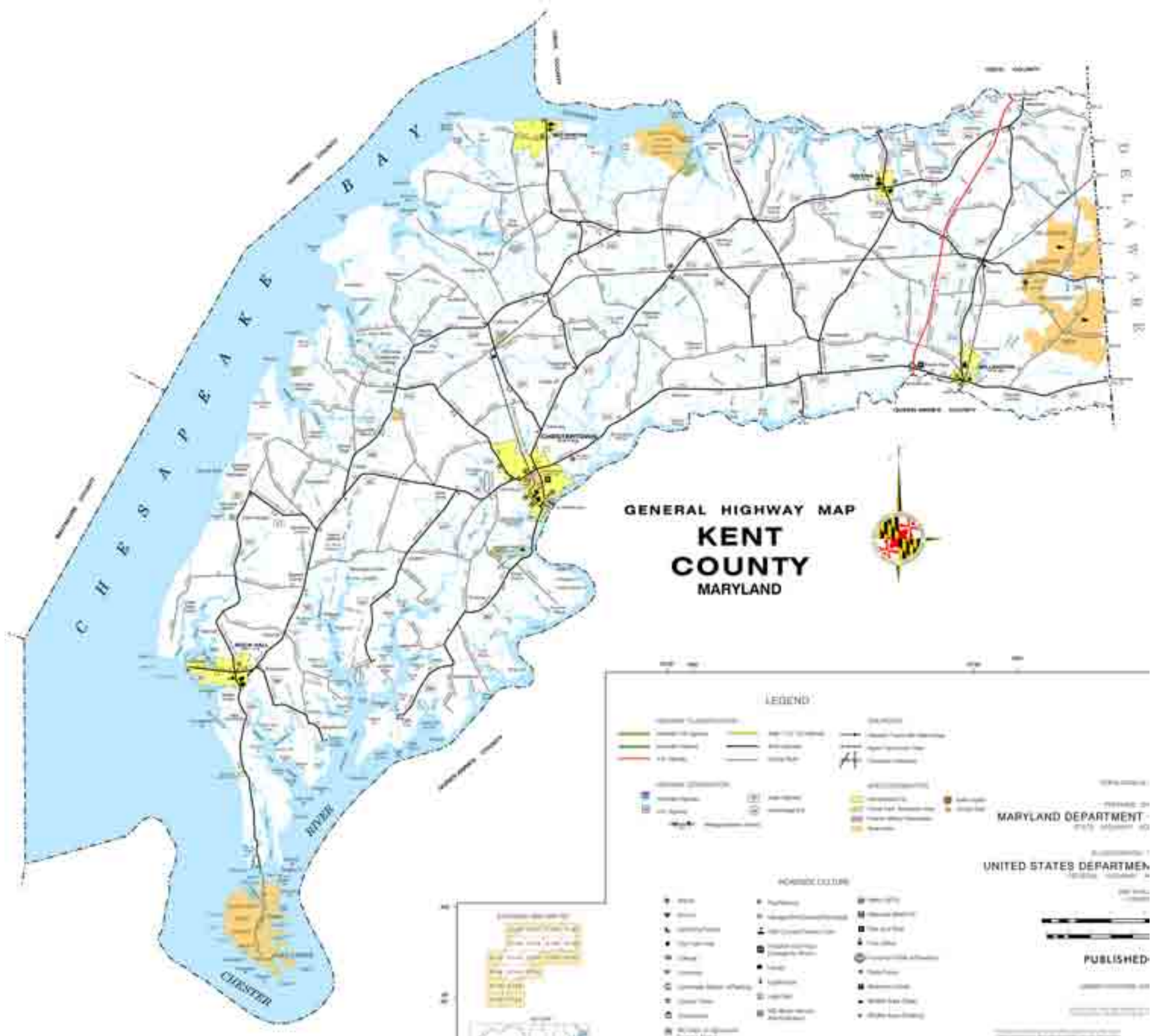
A complete copy of the 1860 county wall map showing the names and locations of houses, businesses, churches and schools.

Edition of May 2014

© Old Maps PO Box 54 West Chesterfield, NH 03466

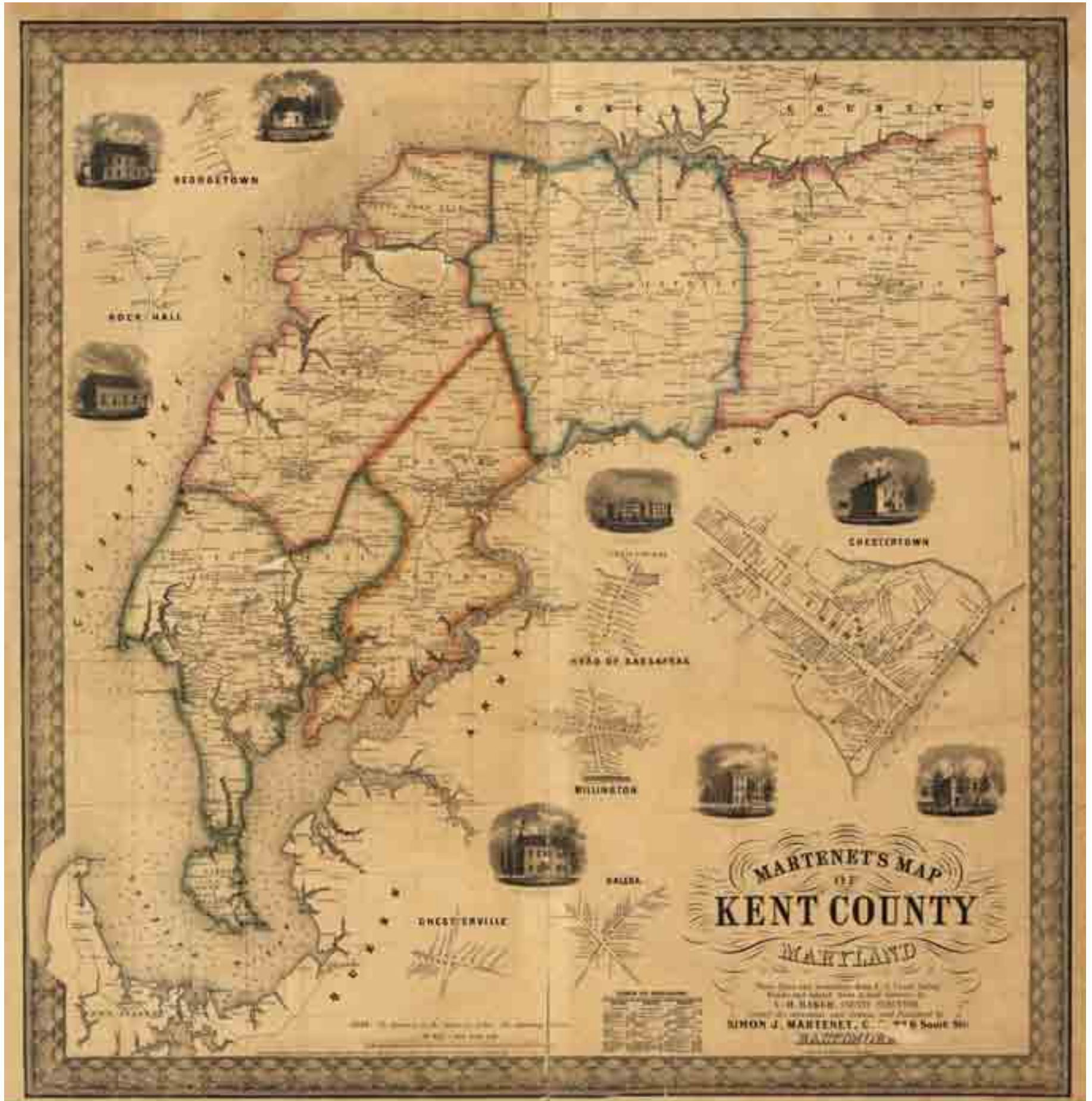
[www.old-maps.com](http://www.old-maps.com)

# Modern Map of Kent County





# 1860 Map of Kent County



The original map is a large wall map measuring 34" x 34". The wall map has been "taken apart" for this edition by dividing it into separate images, thus making it easy to use this map for the first time.

# Table of Contents

Title page

Modern Map of Kent County

1860 Map of Kent County

First District - GALENA

Georgetown Village

Head of Sassafras Village

Galena Village

Millington Village

Second District - BETTERTON

Chesterville Village

Third District - WORTON HEIGHTS

Fourth District - CHESTERTOWN

Chestertown Village

Fifth District - ROCK HALL

Rock Hall Village

Pictorial Views

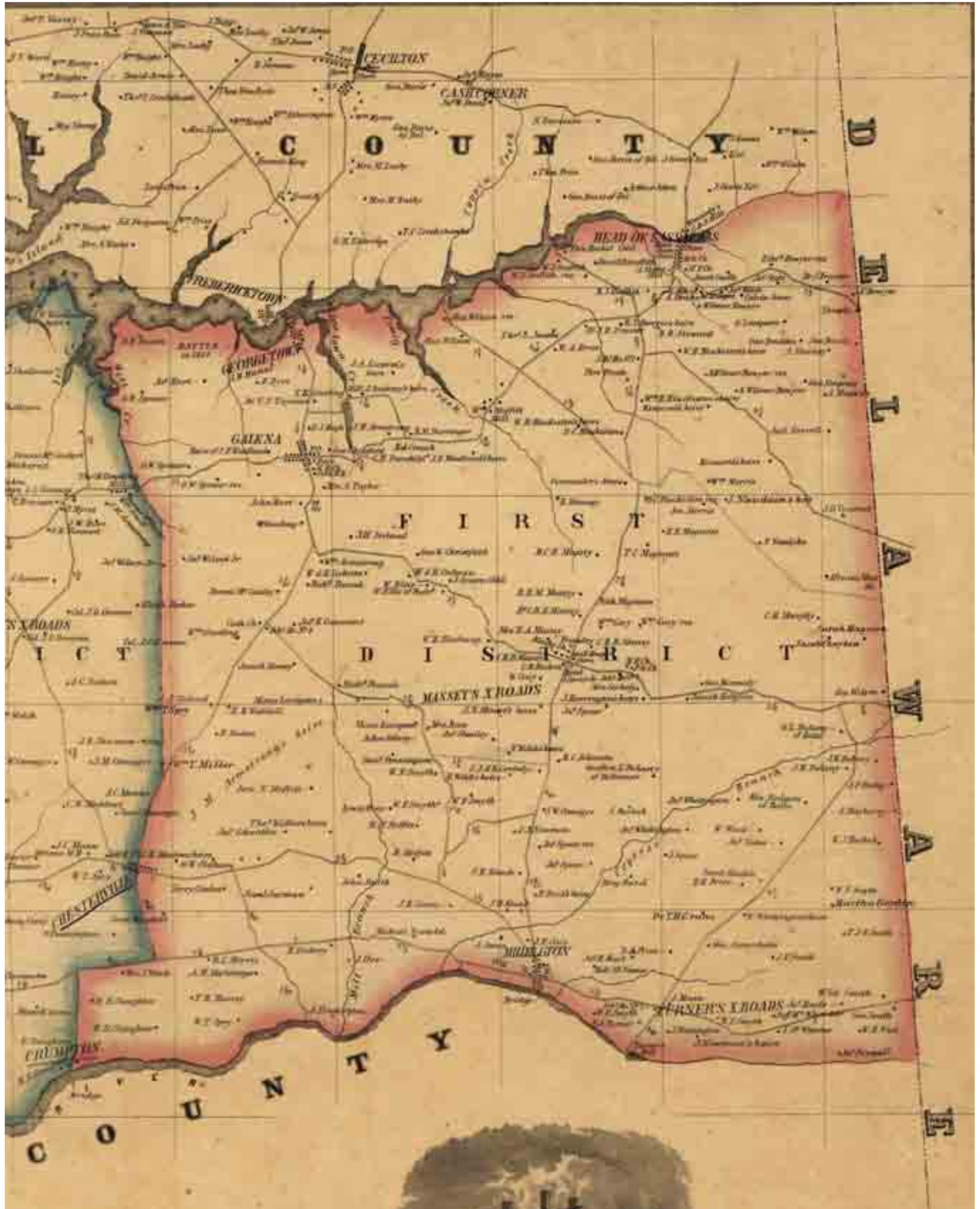
Table of Distances

1860 Map of Kent County

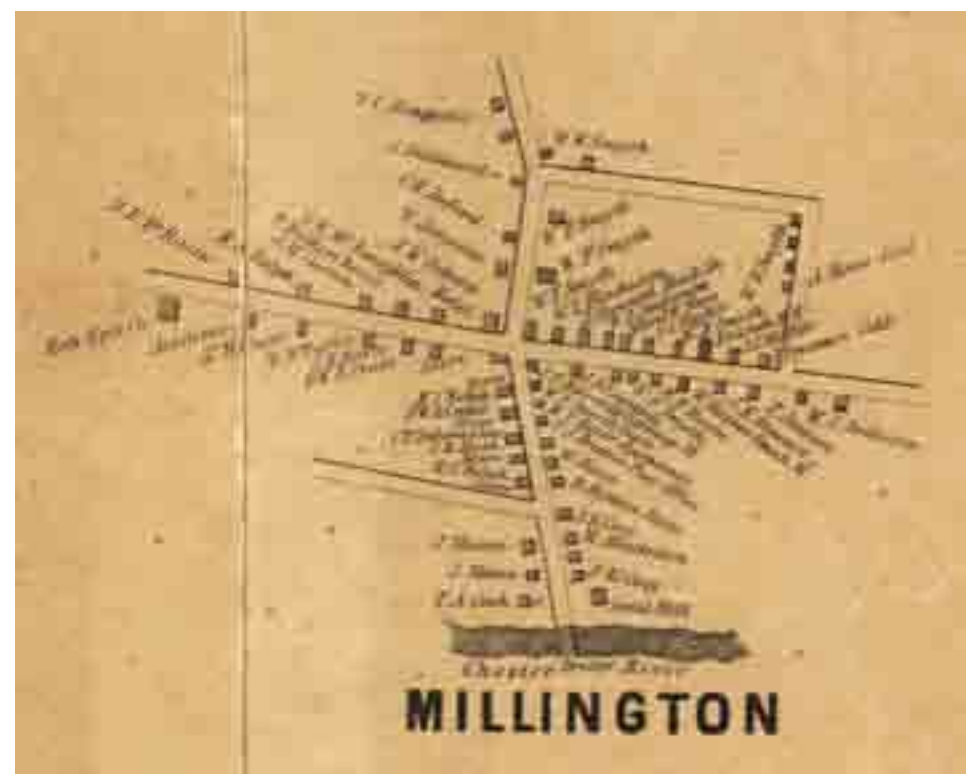
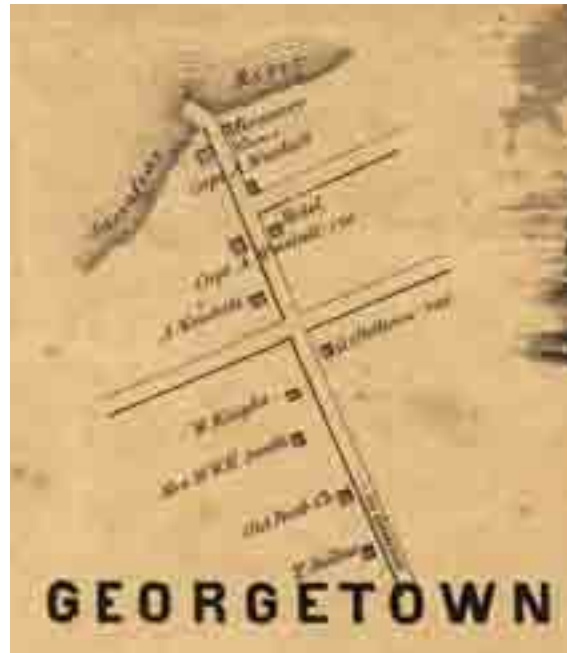
Town names listed in all capital letters.  
Village names listed in upper and lower case letters.



## First District - GALENA

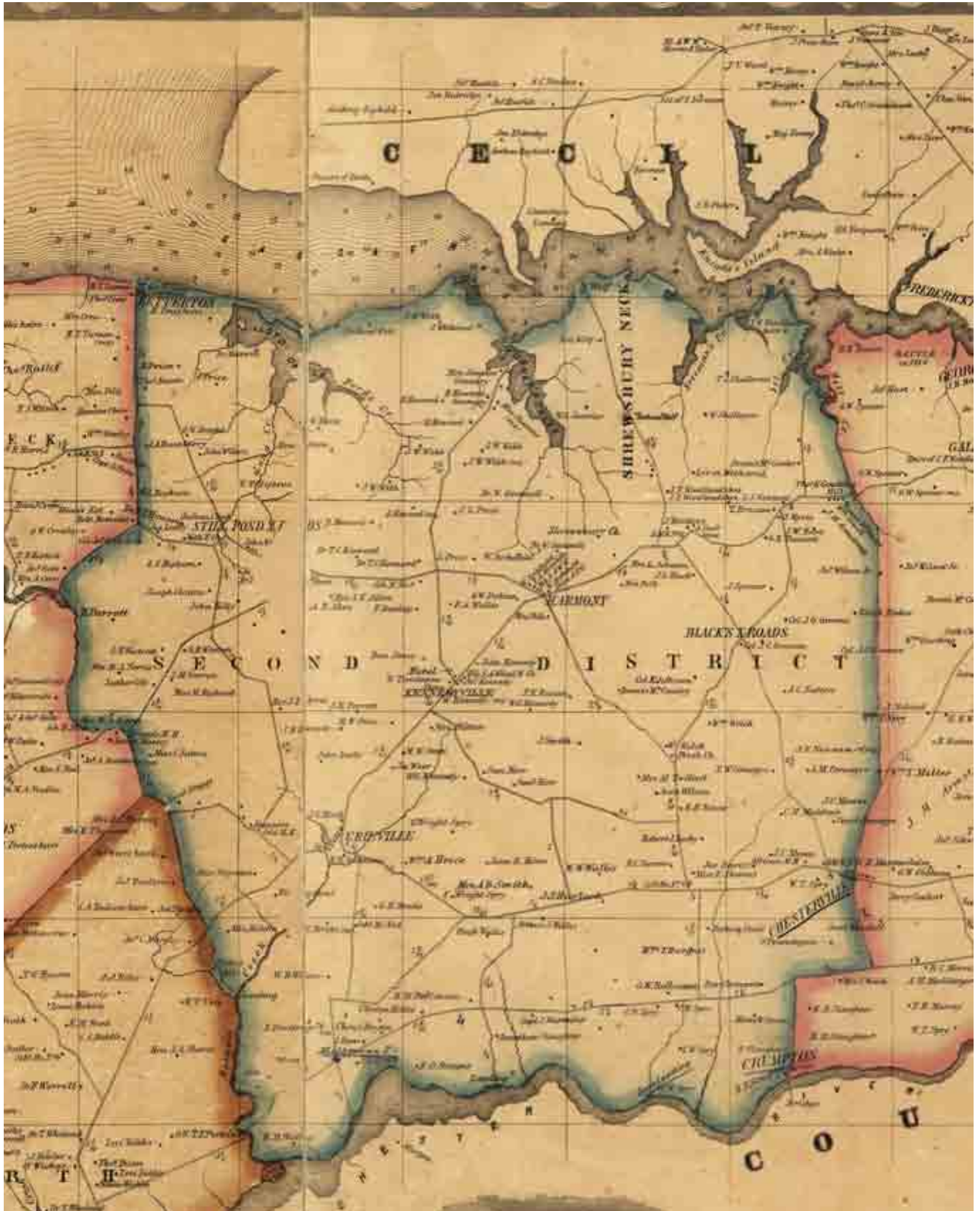


# Georgetown, Head of Sassafras, Galena, and Millington Villages

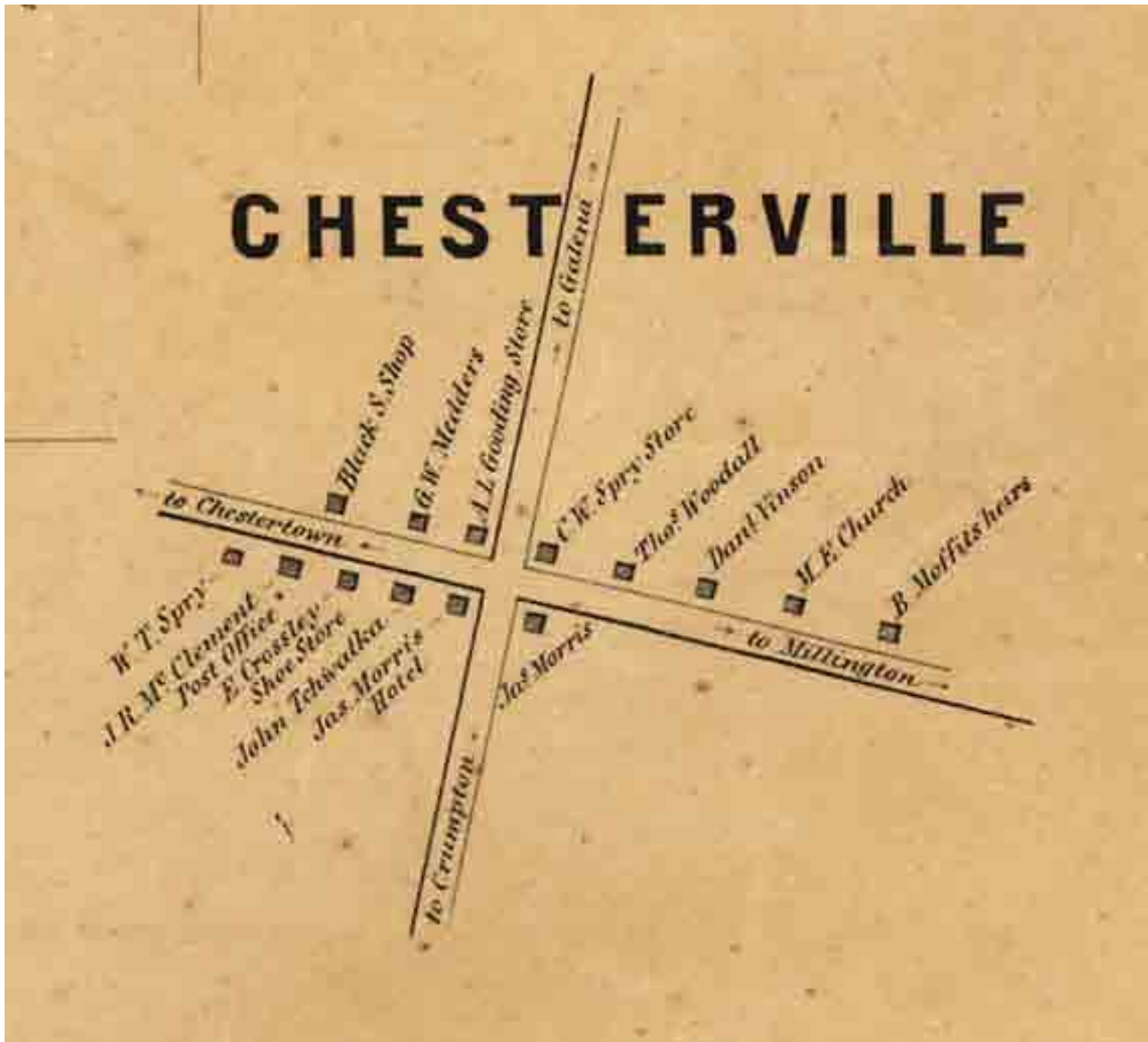




# Second District - BETTERTON

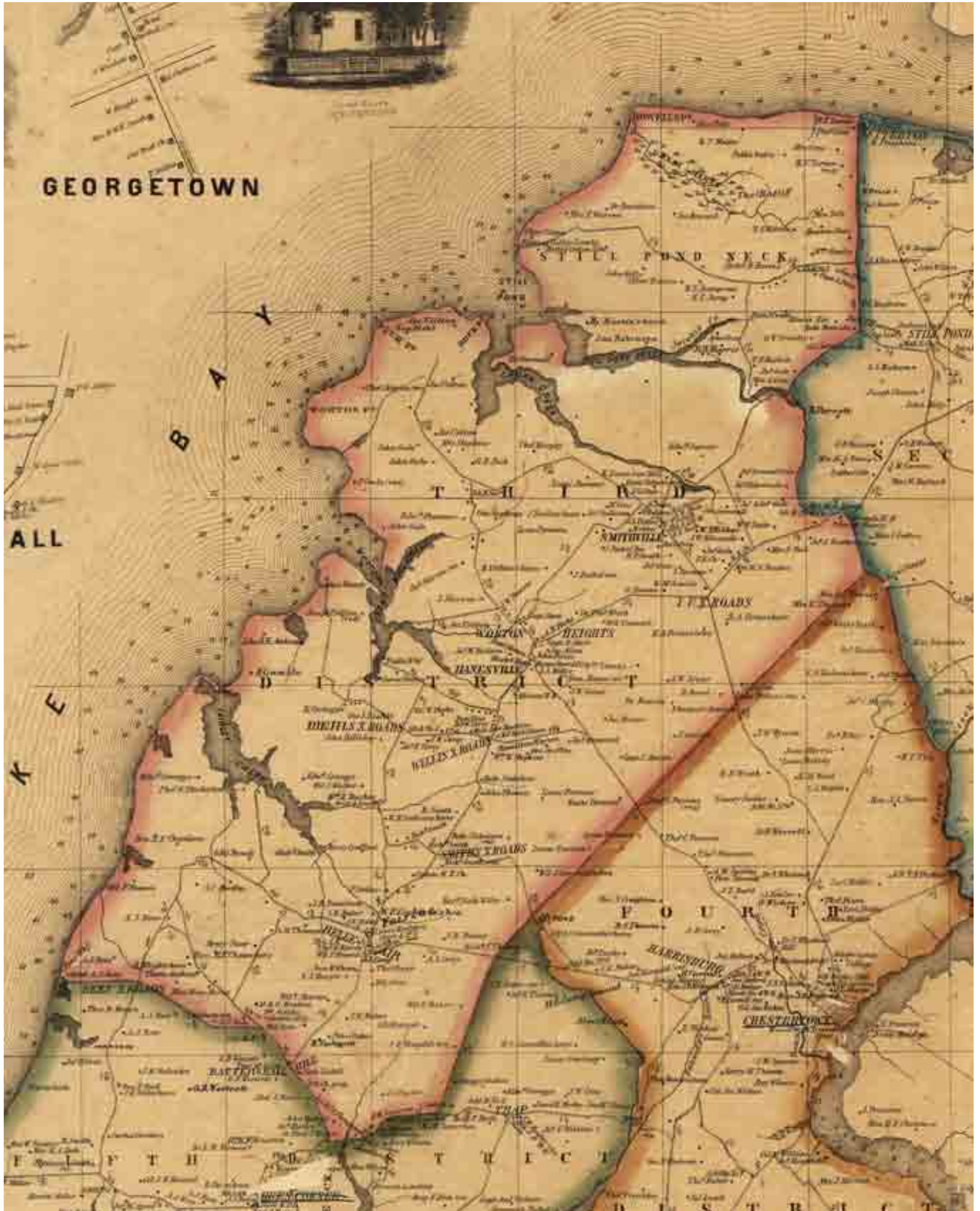


# Chesterville



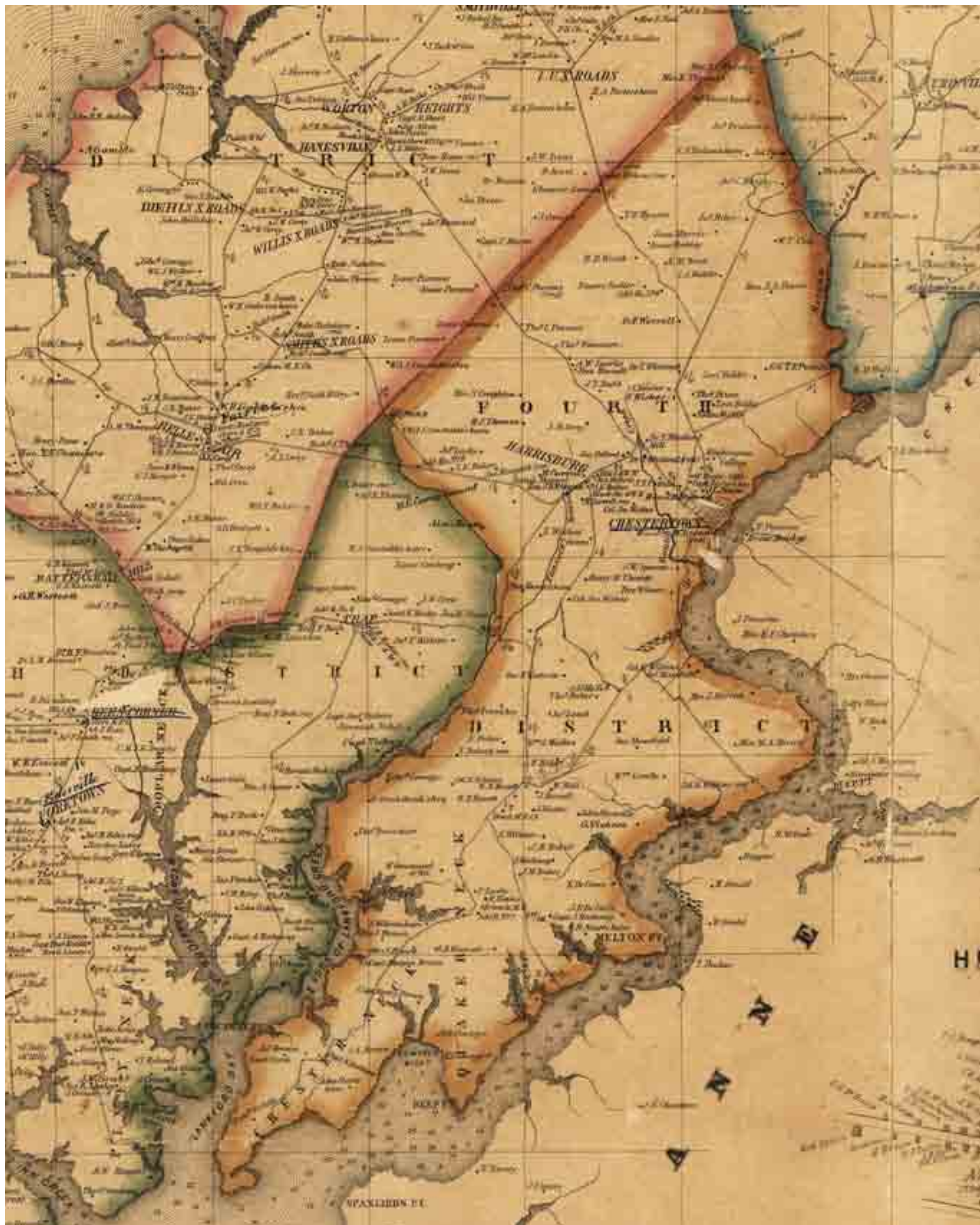


# Third District - WORTON HEIGHTS



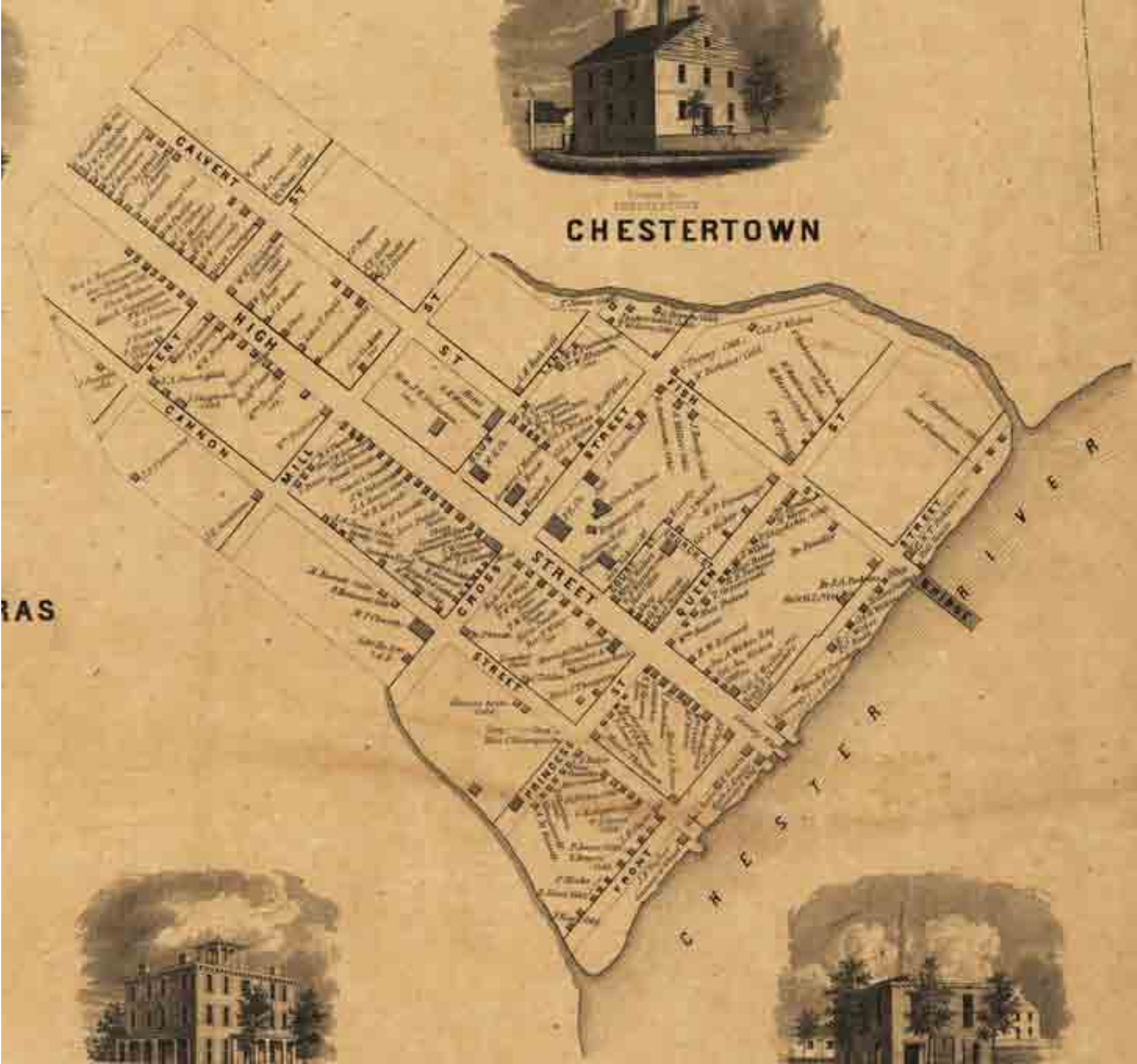


# Fourth District - CHESTERTOWN



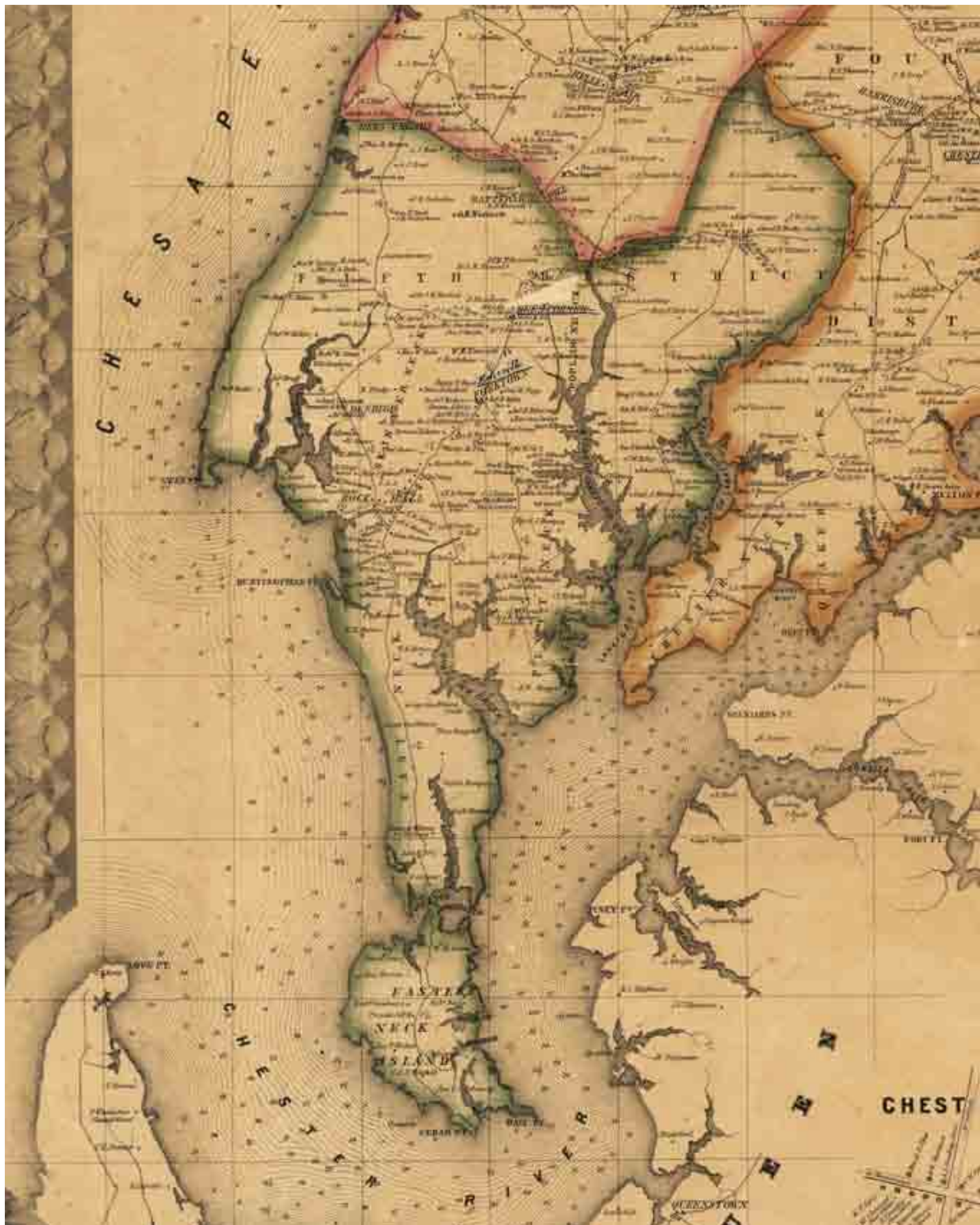


Chestertown



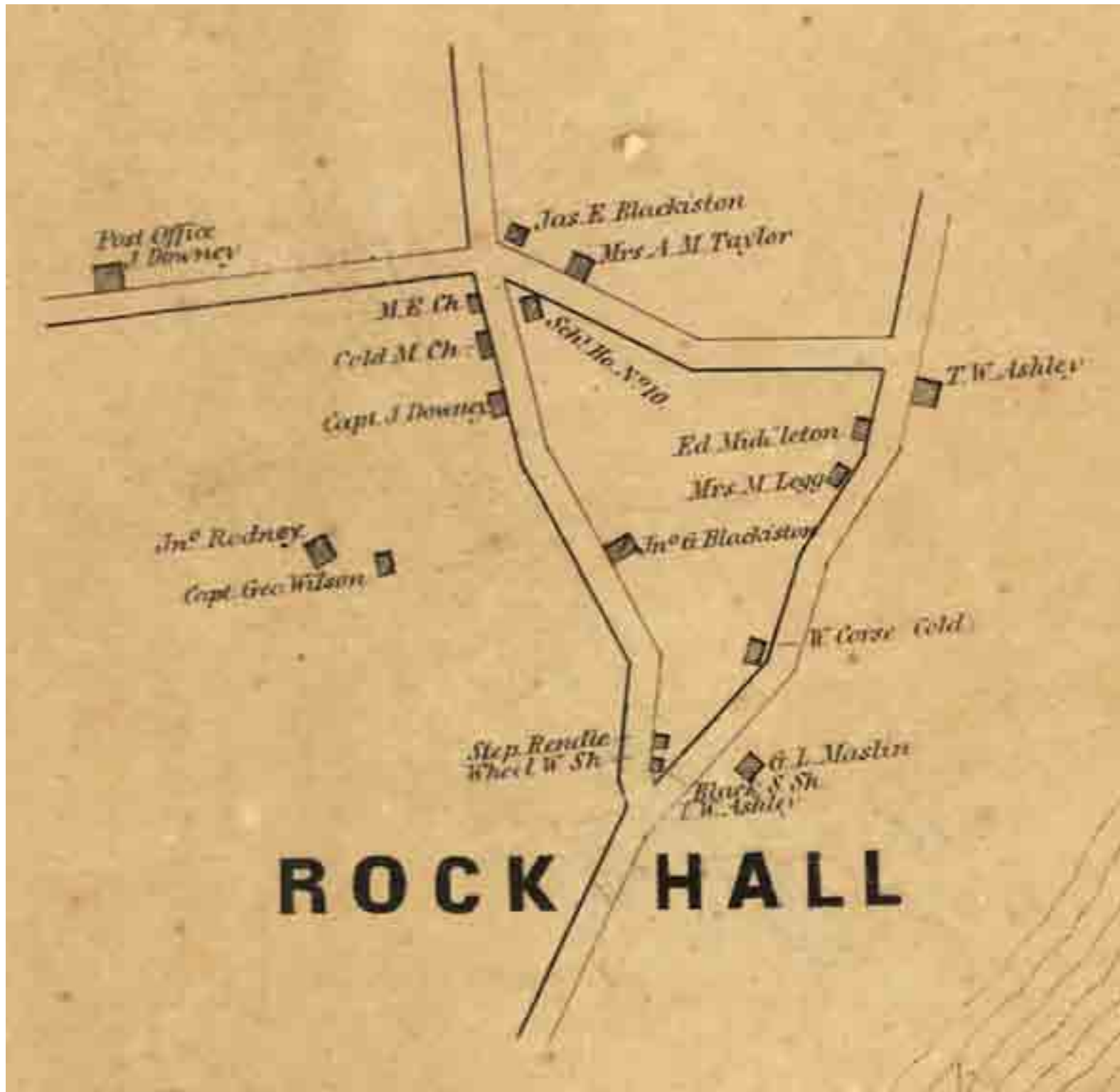


# Fifth District - ROCK HALL





# Rock Hall



## Pictorial Views & Table of Distances

[illegible]







1860 Map of Kent County

