

# Map of Rockingham County New Hampshire

*To find your town, click on the name in the list below*



A complete copy of the 1857 county wall map showing the names and locations of 1000s of houses, businesses, churches and schools as they were a century and a half ago.

The original map is shown on page 2. A complete Table of Contents is on page 3 along with a modern town outline map. Each town map is on its own page, and many towns use 2 or more pages (those with village detail maps). Some interesting factual data is also found on the Statistics table. At the end of this book are several pictorial engravings of prominent buildings.



The original wall map's main section was printed at a scale of 1 1/4 inches to one mile. The bar scale shows the corresponding distances in perches, a now obsolete form of measurement. A perch (also sometimes called a rod or a pole) was 16 1/2 feet. The maps on this CDROM are presented at varying scales, depending on the size of the town.

#	Town
1	ATKINSON
2	AUBURN
3	BRENTWOOD
4	CANDIA
5	CHESTER
6	DANVILLE
7	DEERFIELD
8	DERRY
9	EAST KINGSTON
10	EPPING
11	EXETER
12	FREMONT
13	GOSPORT
14	GREENLAND
15	HAMPSTEAD
16	HAMPTON
17	HAMPTON FALLS
18	KENSINGTON
19	KINGSTON
20	LONDONDERRY
21	NEWINGTON
22	NEWMARKET
23	NEWTON
24	NORTH HAMPTON
25	NORTHWOOD
26	NOTTINGHAM
27	PLAISTOW
28	PORTSMOUTH
29	RAYMOND
30	RYE
31	SALEM
32	SANDOWN
33	SEABROOK
34	SOUTH HAMPTON
35	SOUTH NEWMARKET
36	STRATHAM
37	WINDHAM
	Data & Pictures

Published March, 2005

© 2005 Old Maps PO Box 54 West Chesterfield, NH

[www.old-maps.com](http://www.old-maps.com)

# Original Wall Map

## The Map of Rockingham County - 1857



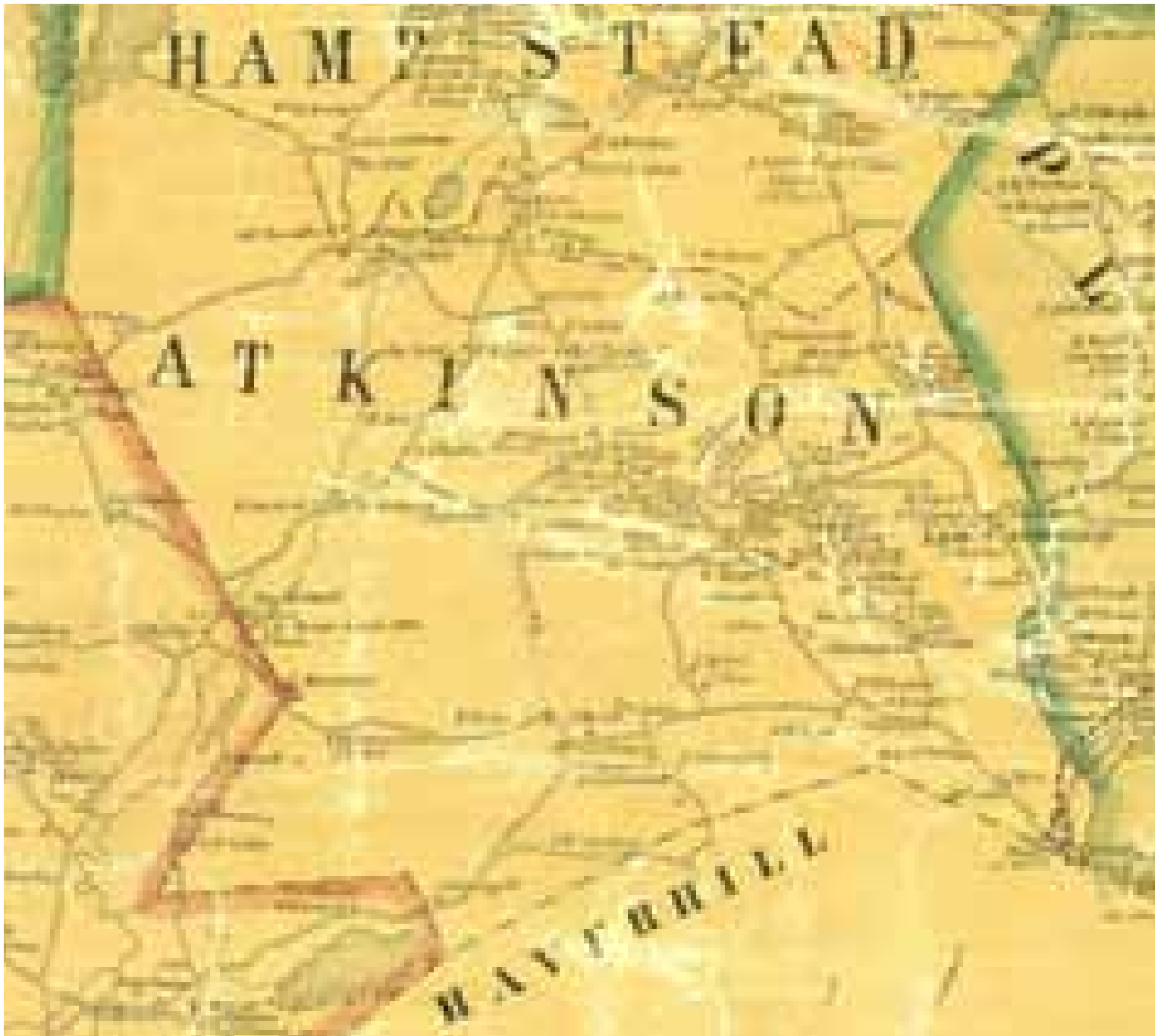
The original map is a large wall map - measuring about 4' x 5'. This old map was the first comprehensive road map of the 37 towns of Rockingham County. The original map has been "taken apart" for this edition by scanning into 72 separate images.



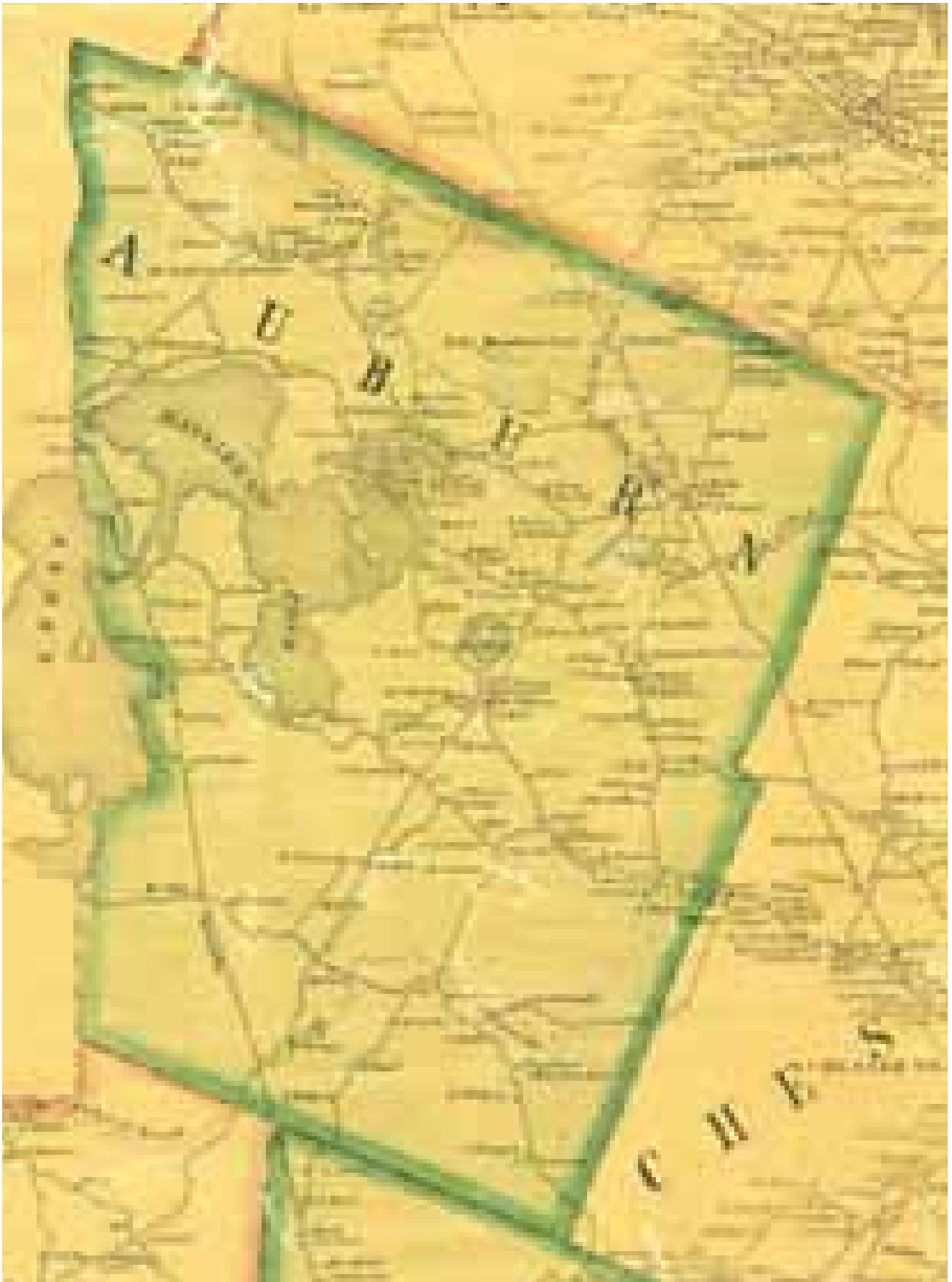
# Table of Contents & Outline Map

Title Page	1	KINGSTON	34		
Original Wall Map	2	Kingston Plains		<u>Date &amp; Pictures</u>	
Table of Contents / Outline map 3		LONDONDERRY	36	Statistics	68
ATKINSON	4	NEWINGTON	37	Table of Distances	70
AUBURN	5	NEWMARKET	38		
BRENTWOOD	6	Newmarket Village		Atlantic House Boarding House	Rye Beach 72
CANDIA	8	NEWTON	40	Res. of Albert Blaisdell Esq,	Greenland 73
Candia Village		Newton Village		Res. of Aaron Coffin Esq,	Hampton 74
CHESTER	10	NORTH HAMPTON	42	J.H. Diman's Cottage and Greenhouse	Stratham 75
Chester		NORTHWOOD	44	Court House & Town Hall	Exeter 76
DANVILLE	12	Northwood Narrows		S.A. & B.F. Haley's Tailoring Etab.	Newmarket Village 77
DEERFIELD	13	NOTTINGHAM	46	Hobbs Boot & Shoe Greasejuice Manf.	Exeter 78
DERRY	14	PLAISTOW	47	Hampton Academy,	Hampton 79
Derry East Village		PORTSMOUTH	48	Kingston Academy,	Kingston 80
Derry West Village		Portsmouth City		Res. of Wm. T. Merrill M.D.,	Hampton 81
EAST KINGSTON	16	Newcastle Village		Ocean House, Job Jenness Esq.	Rye Beach 82
EPPING	18	Portsmouth Business Dir.		Phillips Academy	Exeter 83
Epping Village		RAYMOND	54	Res. of Col. Joshua W. Pierce	Greenland 84
EXETER	20	Raymond Village		Swamscot Machine and Iron Foundry	South New Market 85
Exeter Village		RYE	56	Gov. Weare Monument - Rockingham Acad.	Hampton Falls 86
Exeter Business Dir.		SALEM	57		
FREEMONT	24	SANDOWN	58		
GOSPORT	25	SEABROOK	60		
Town of Gosport		Seabrook			
GREENLAND	26	Seabrook Village			
HAMPSTEAD	27	SOUTH HAMPTON	62		
HAMPTON	28	SOUTH NEWMARKET	64		
Hampton Village		South Newmarket Village			
HAMPTON FALLS	30	STRATHAM	66		
Hampton Falls Village		WINDHAM	67		
KENSINGTON	32				

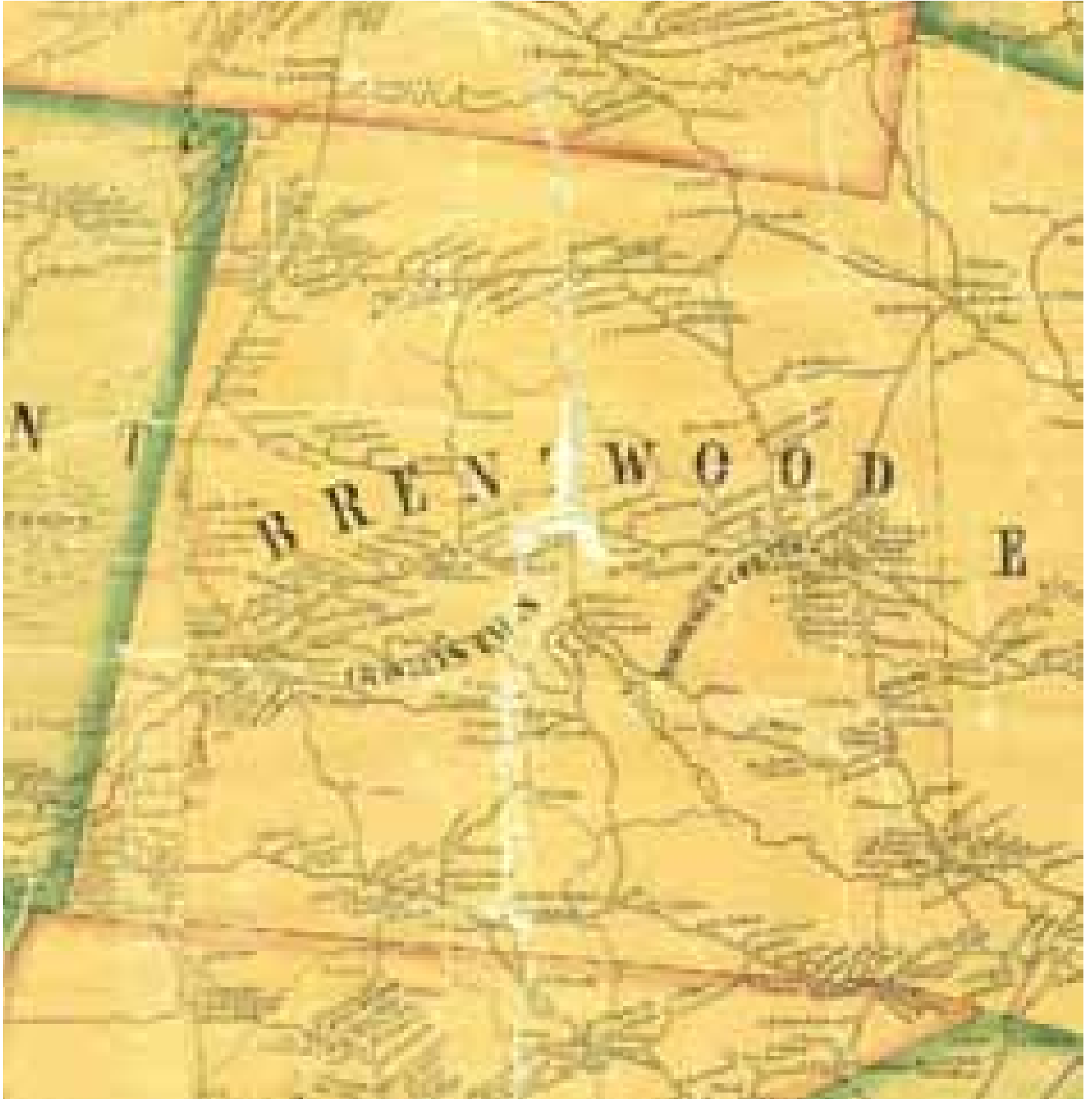
# ATKINSON



# AUBURN



# BRENTWOOD



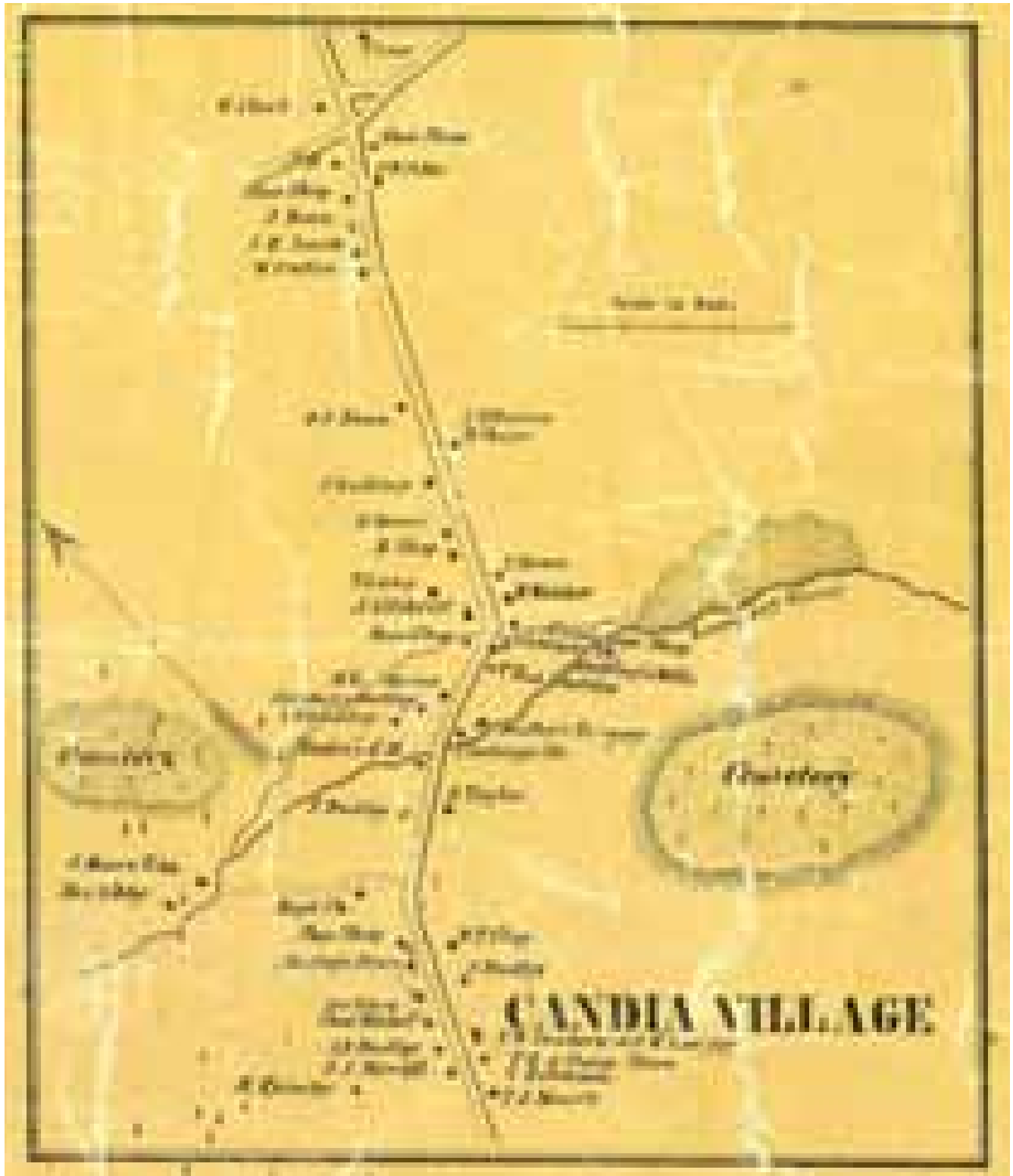
This page intentionally left blank

# CANDIA





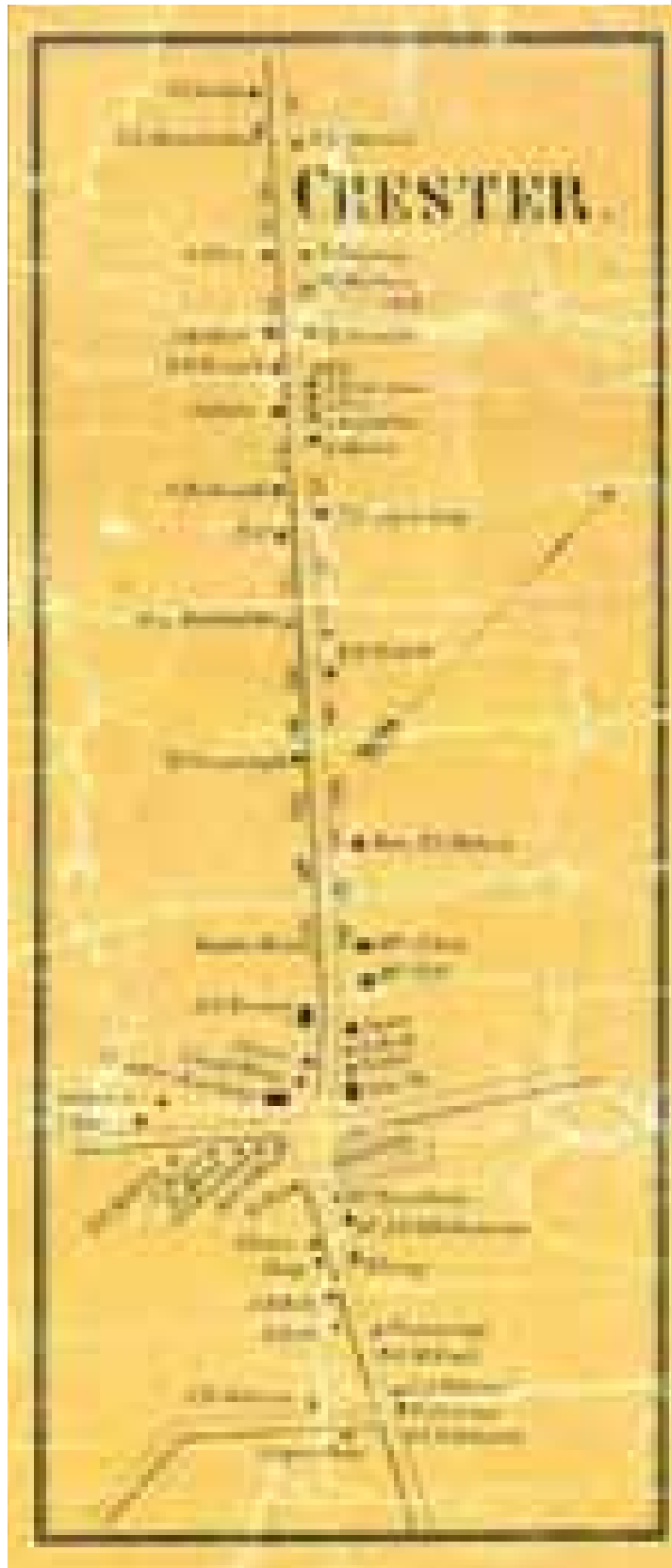
# Candia Village



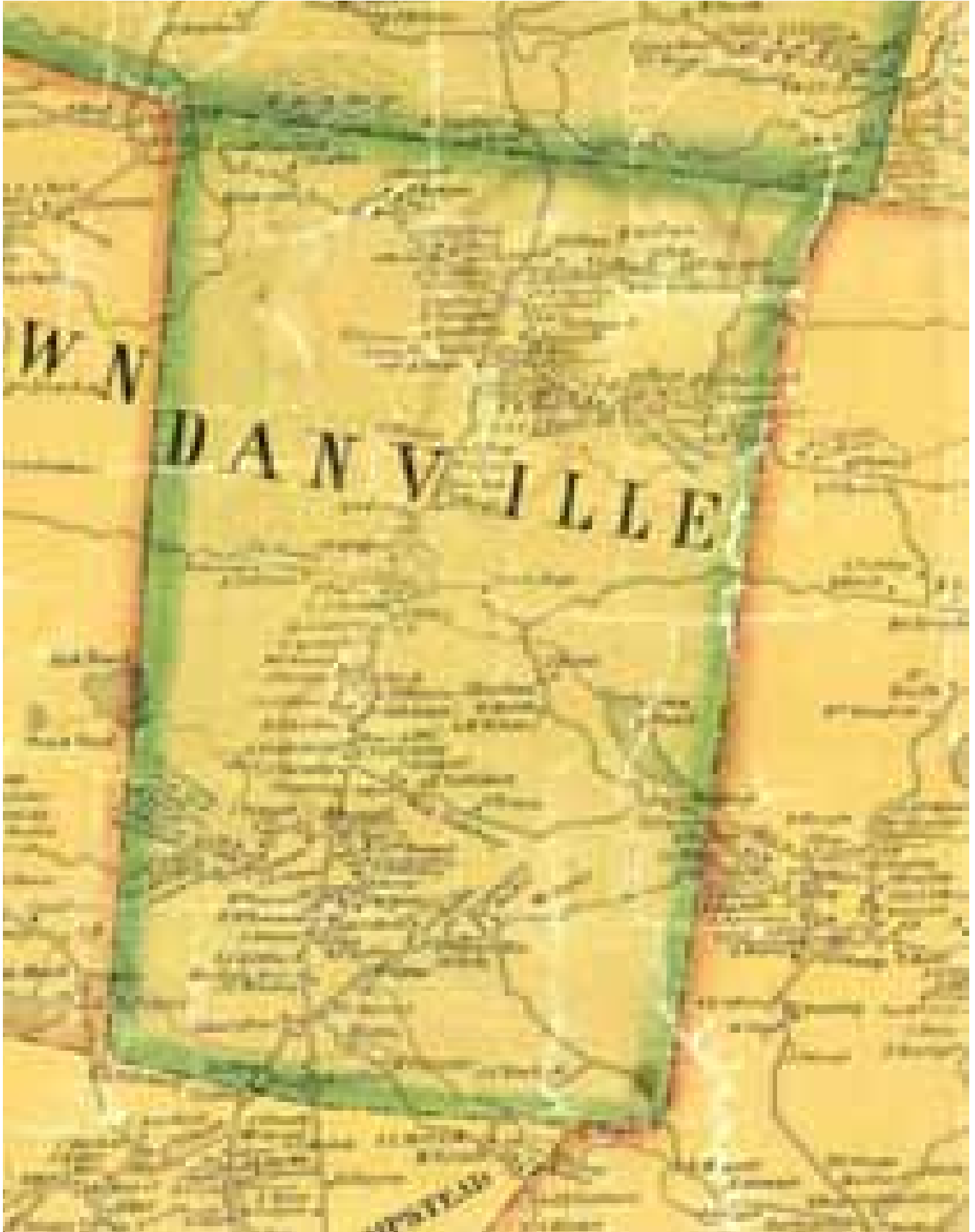
# CHESTER



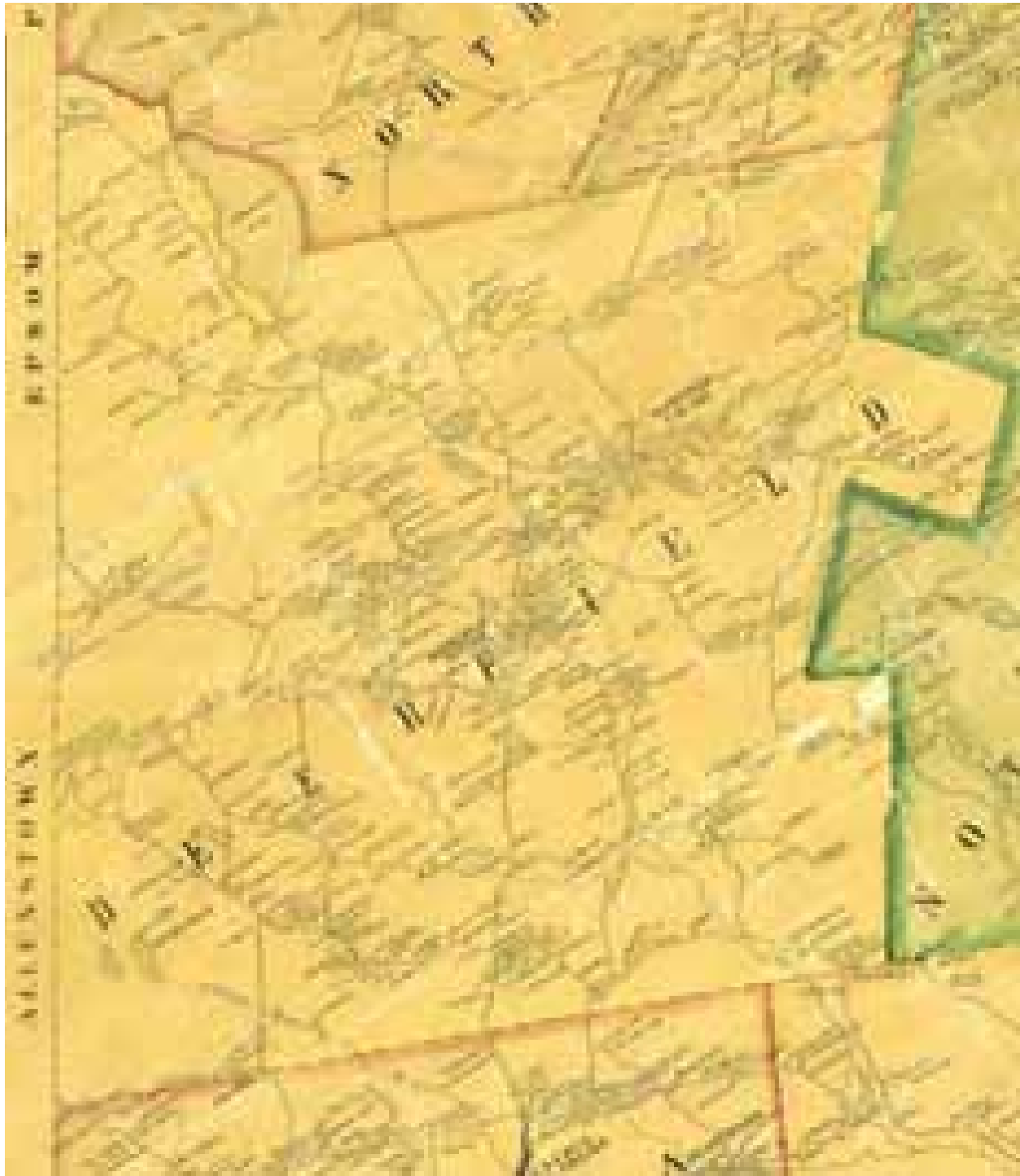
# Chester



# DANVILLE



# DEERFIELD



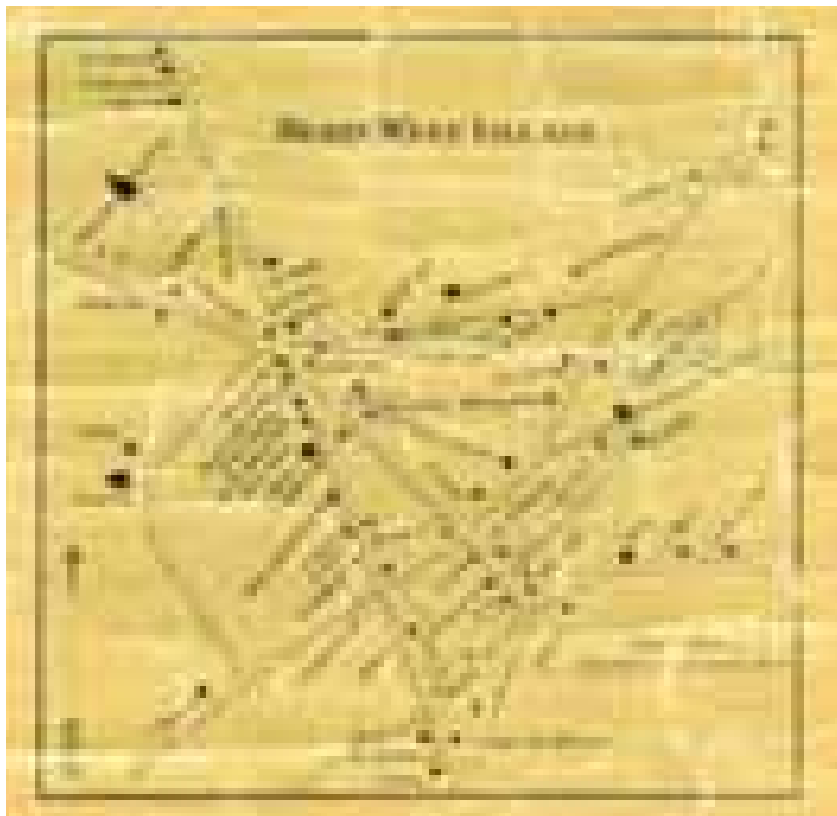
# DERRY



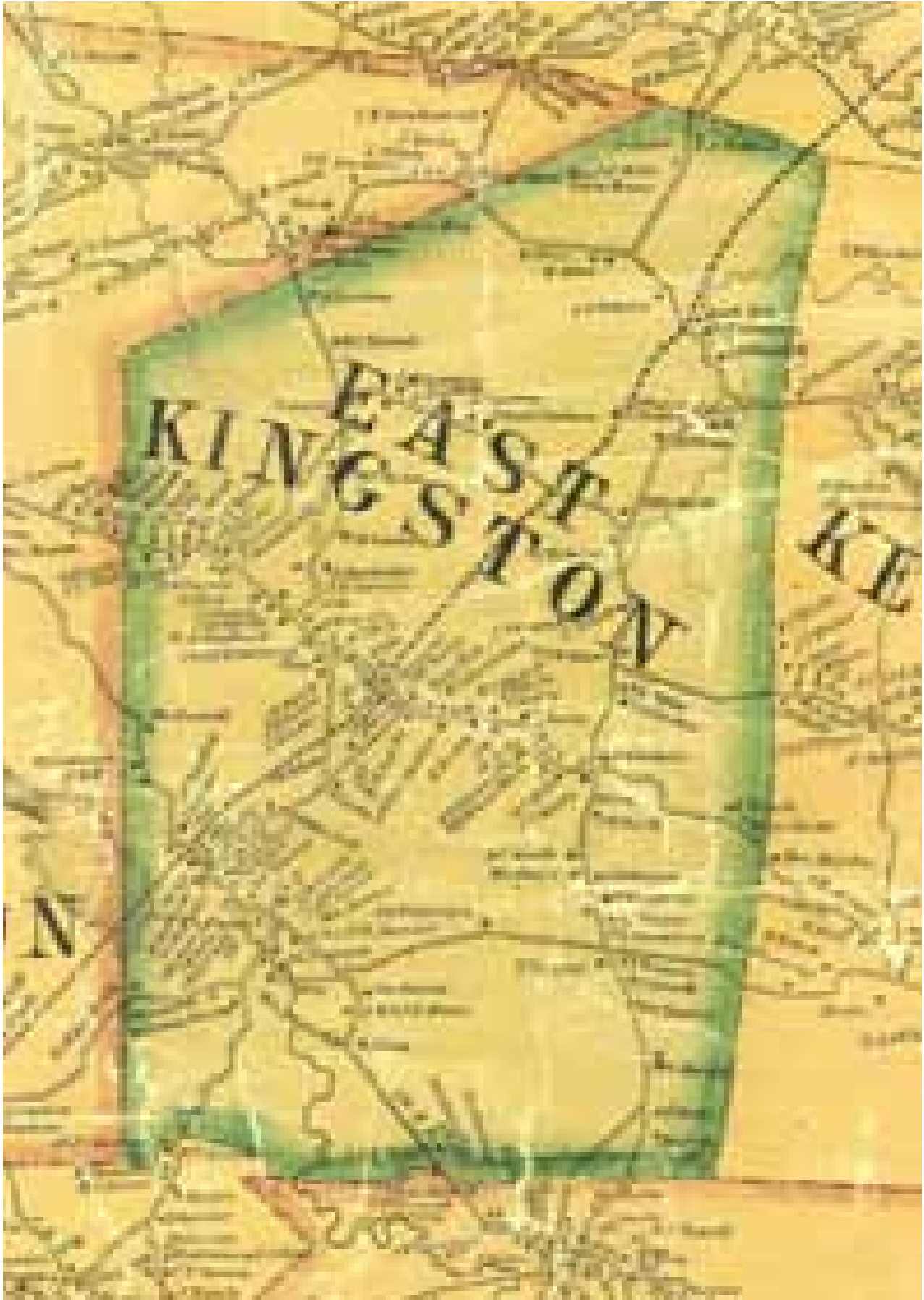
# Derry East Village



# Derry West Village



# EAST KINGSTON





This page intentionally left blank

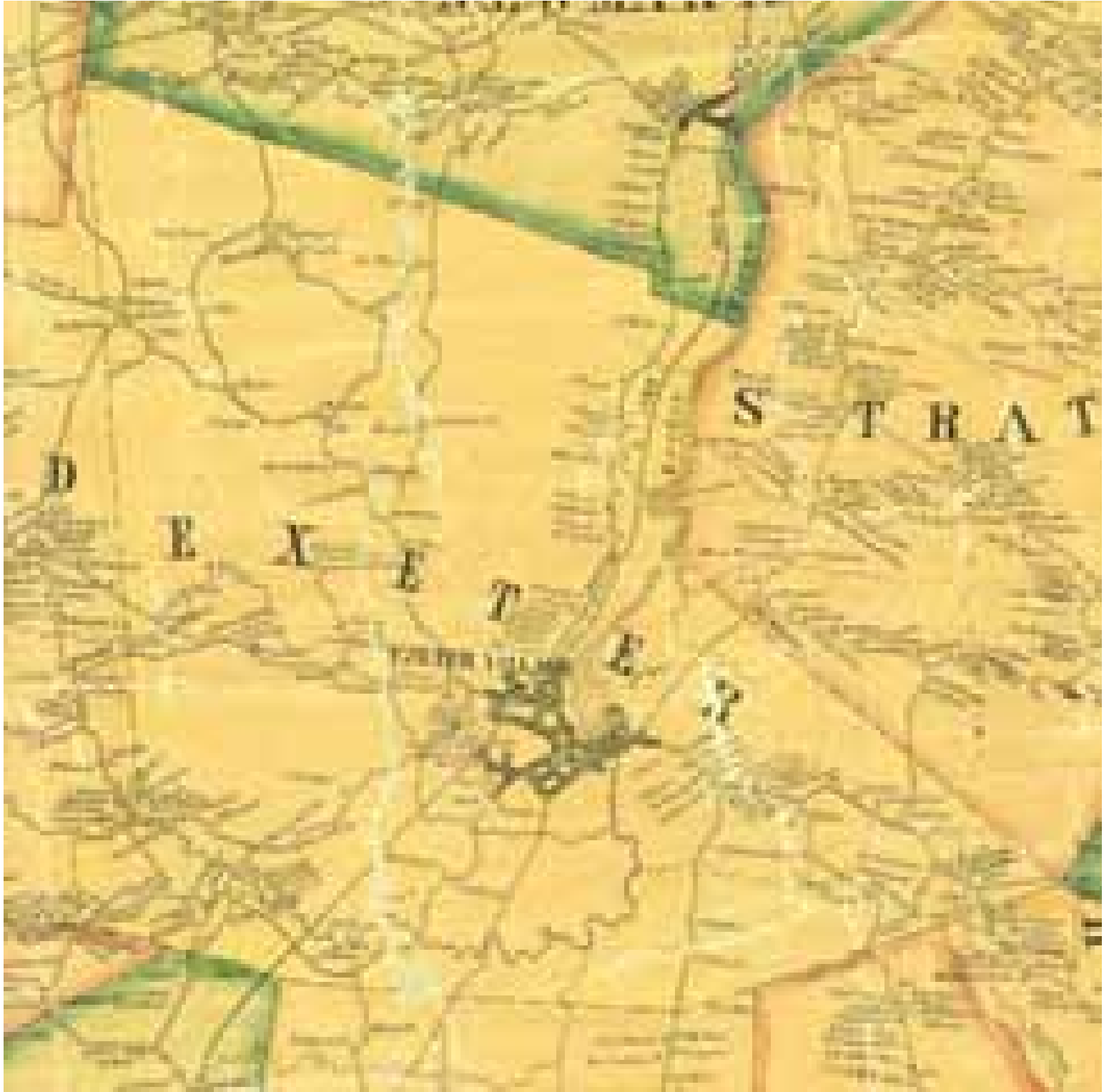
# EPPING



# Epping Village



# EXETER



# Exeter Business Directory





# Village



# FREMONT

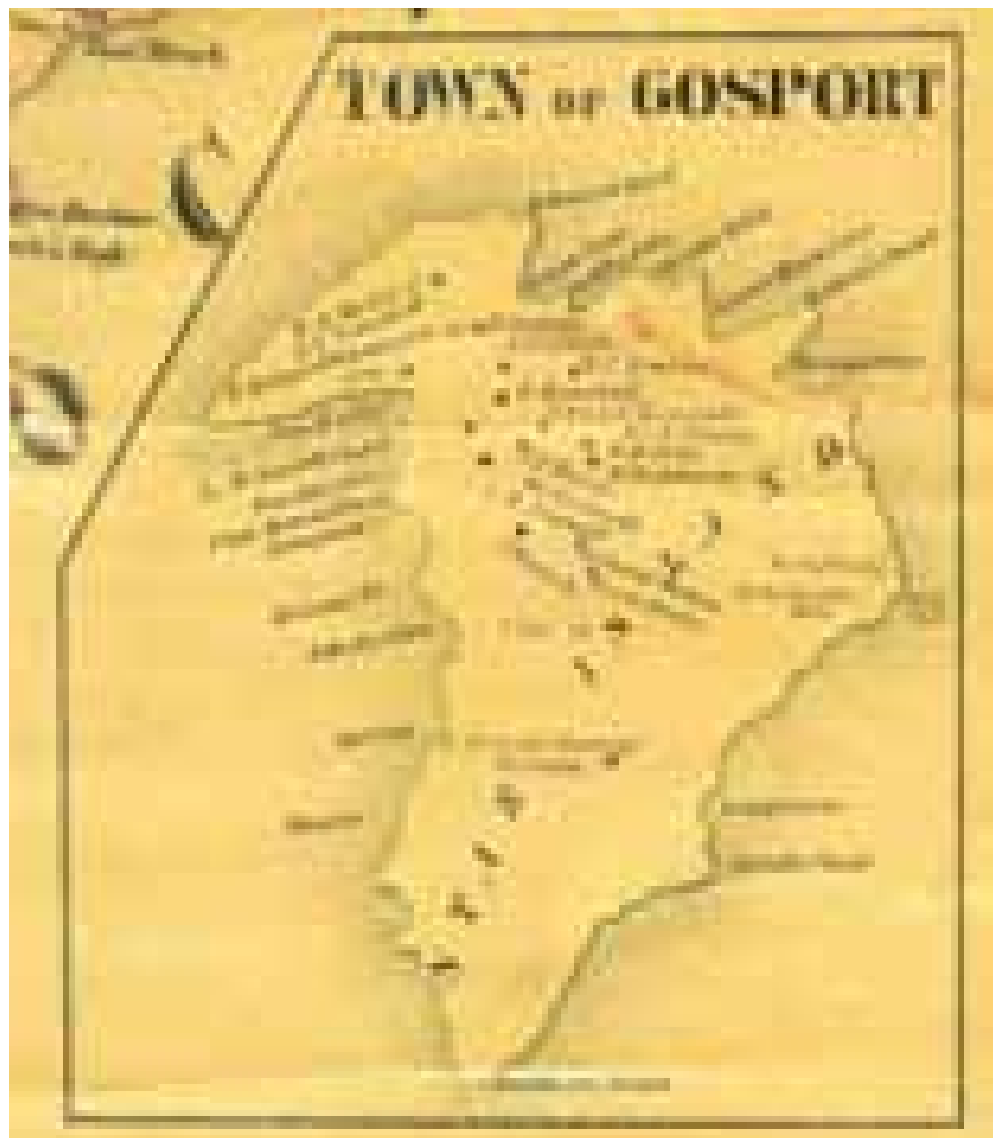




# GOSPORT



## Town of Gosport



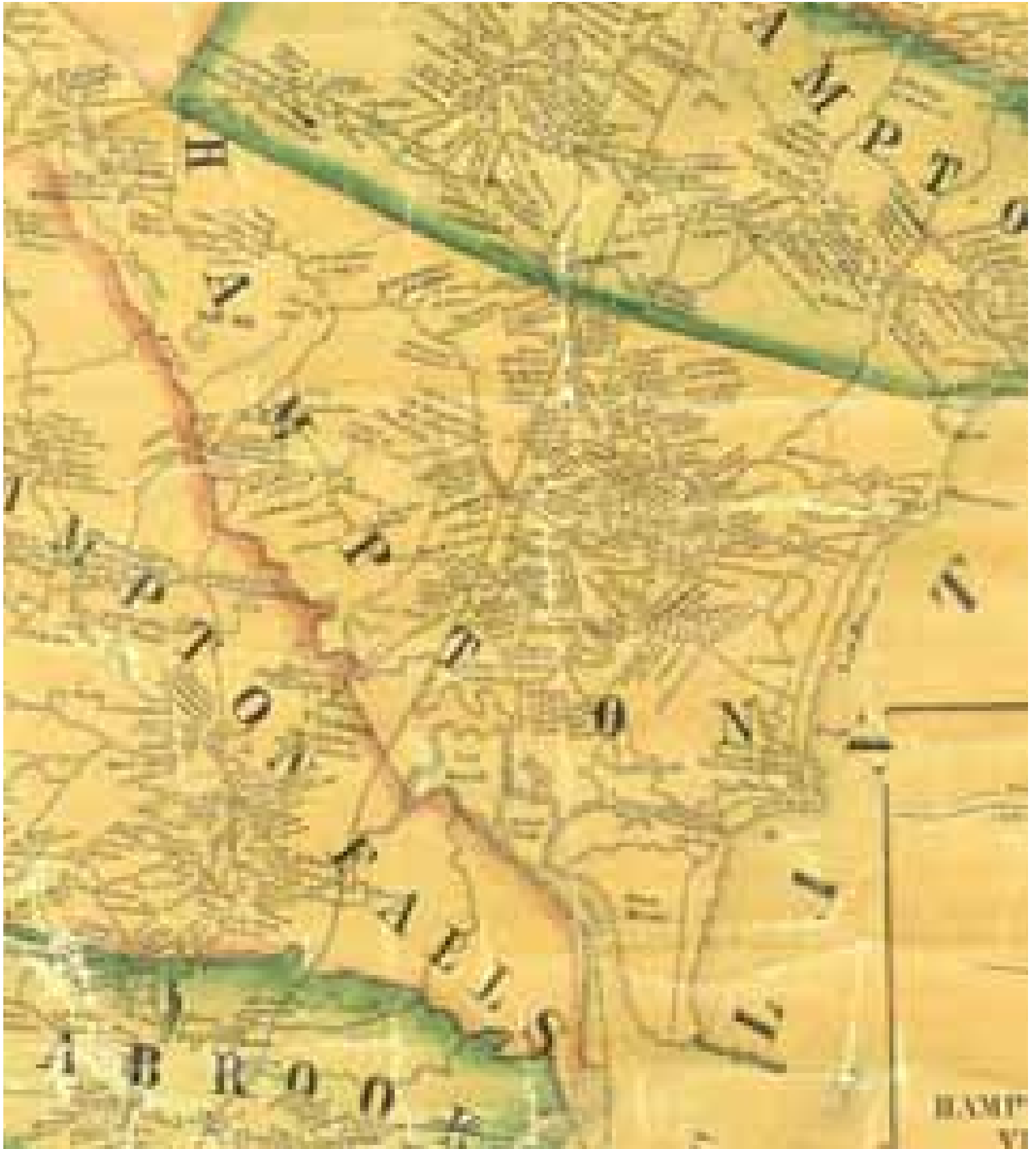
# GREENLAND



# HAMPSTEAD



# HAMPTON



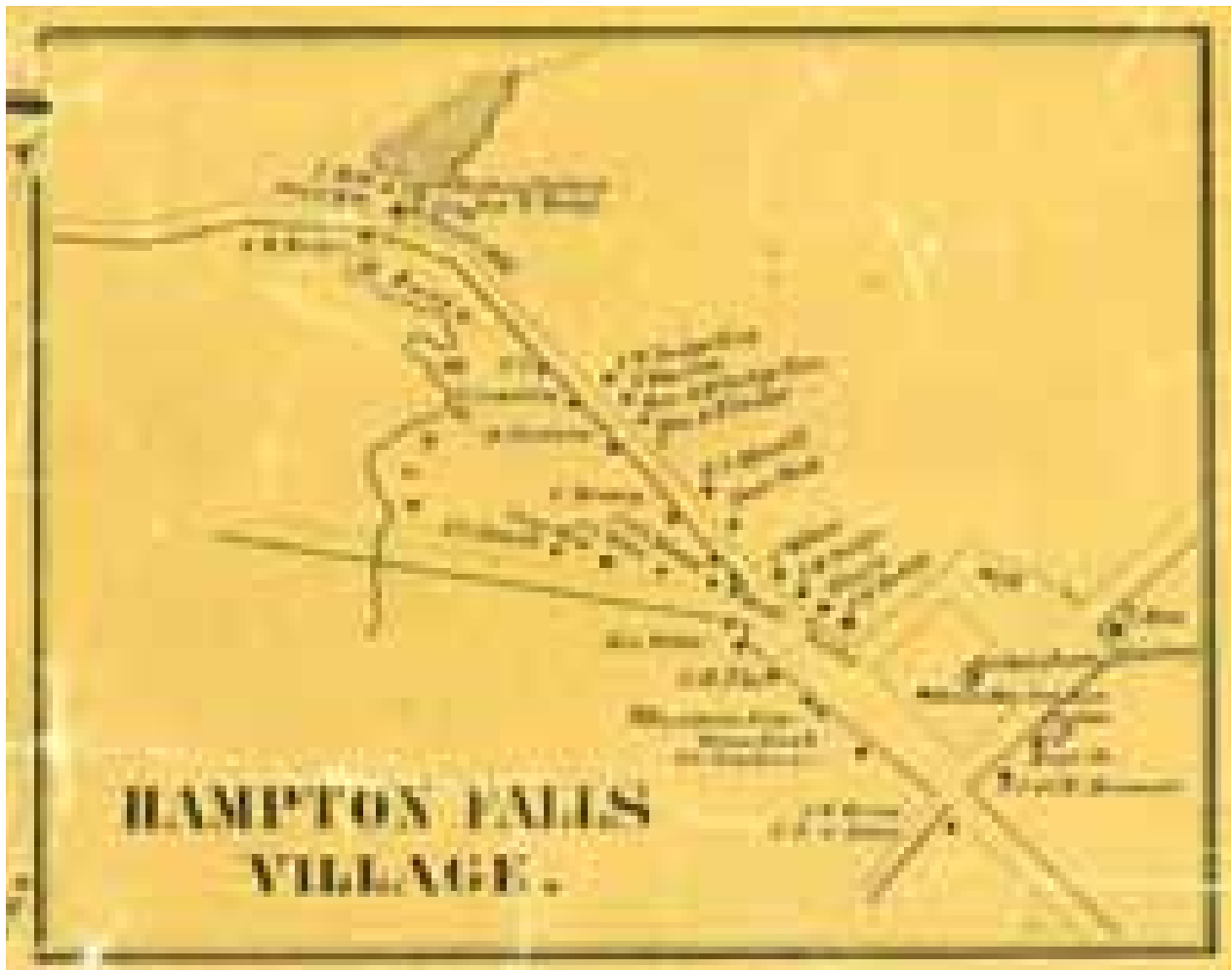
# Hampton Village



# HAMPTON FALLS



# Hampton Falls Village



# KENSINGTON





This page intentionally left blank

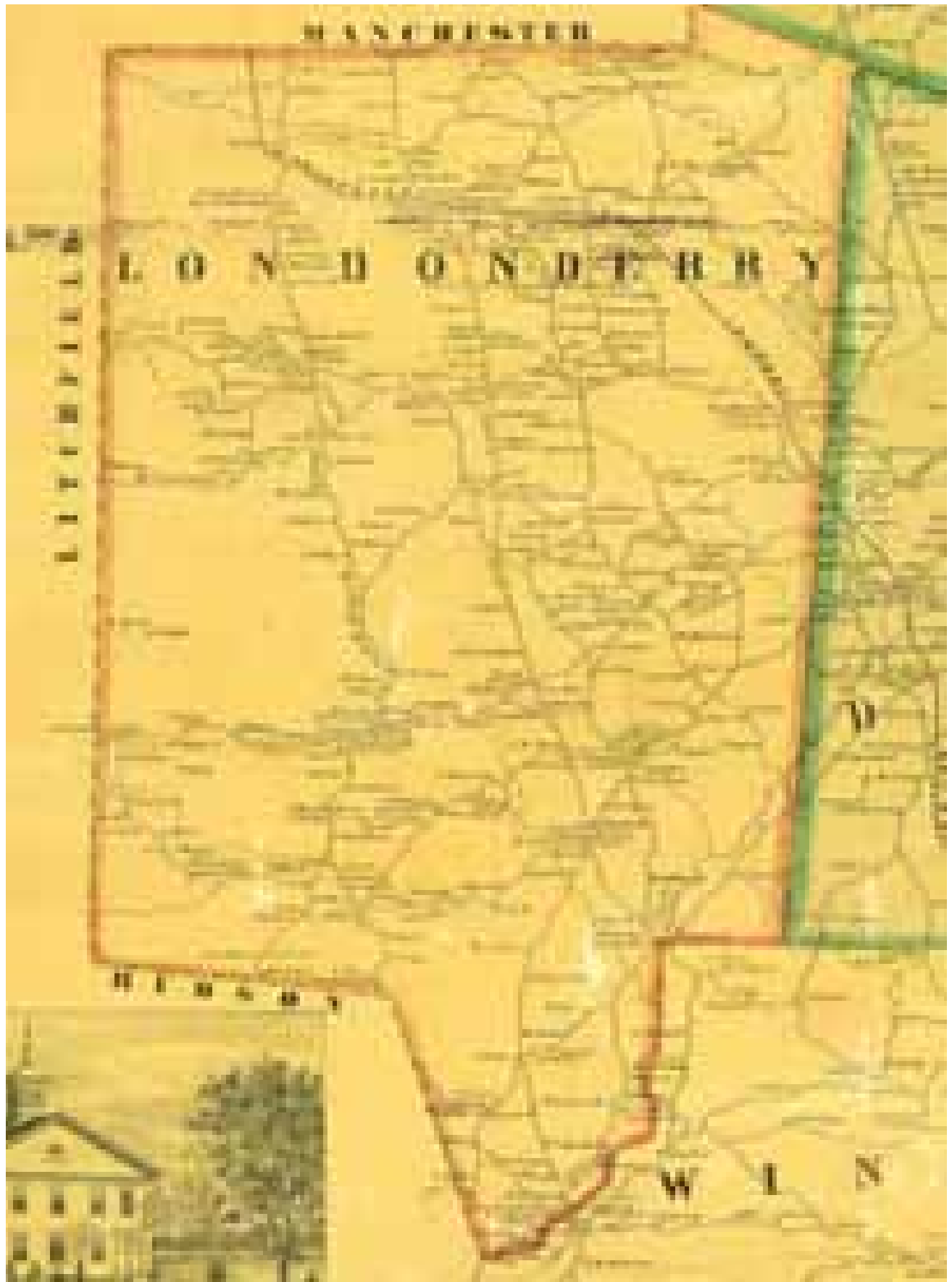
# KINGSTON



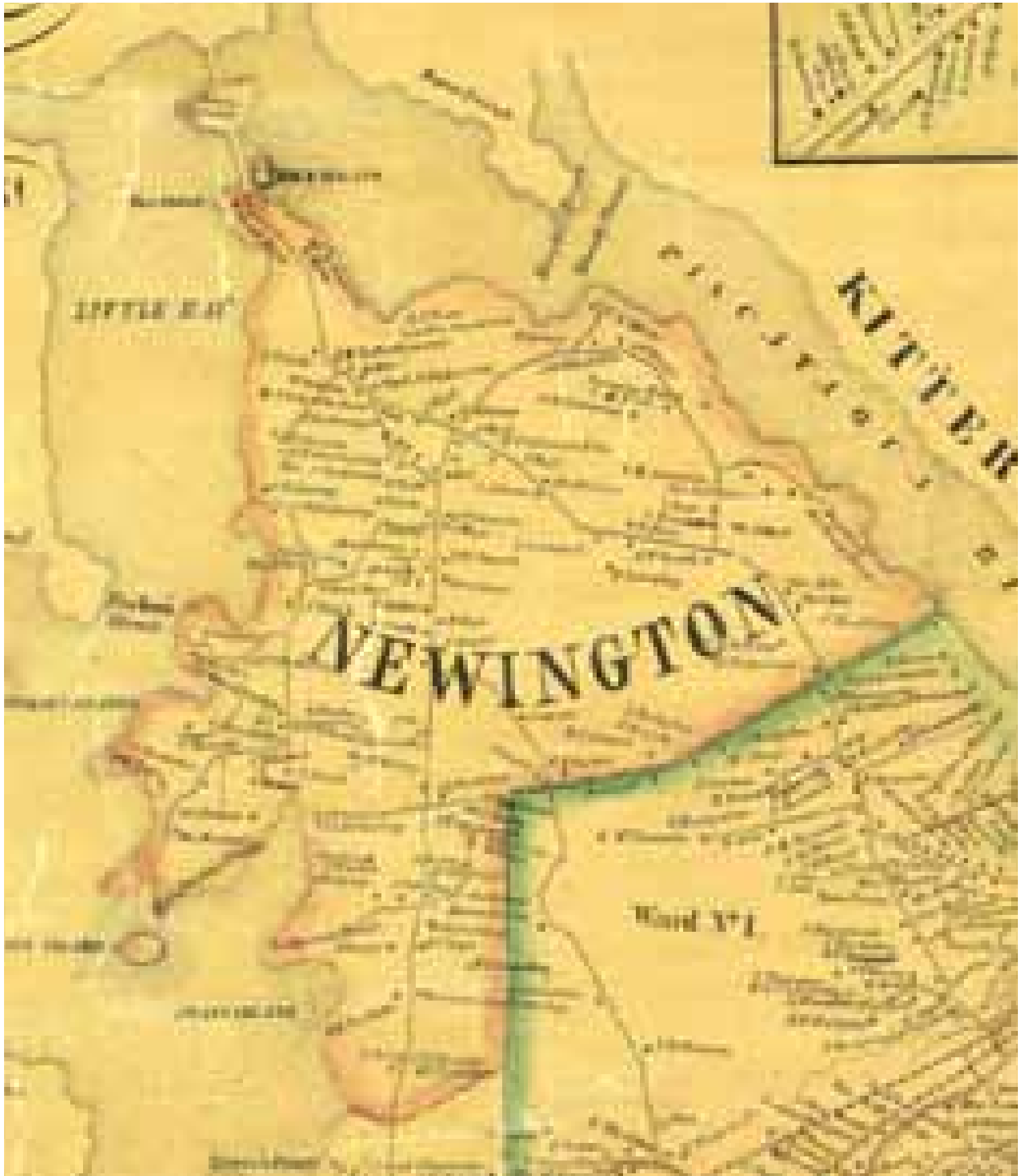
# Kingston Plains



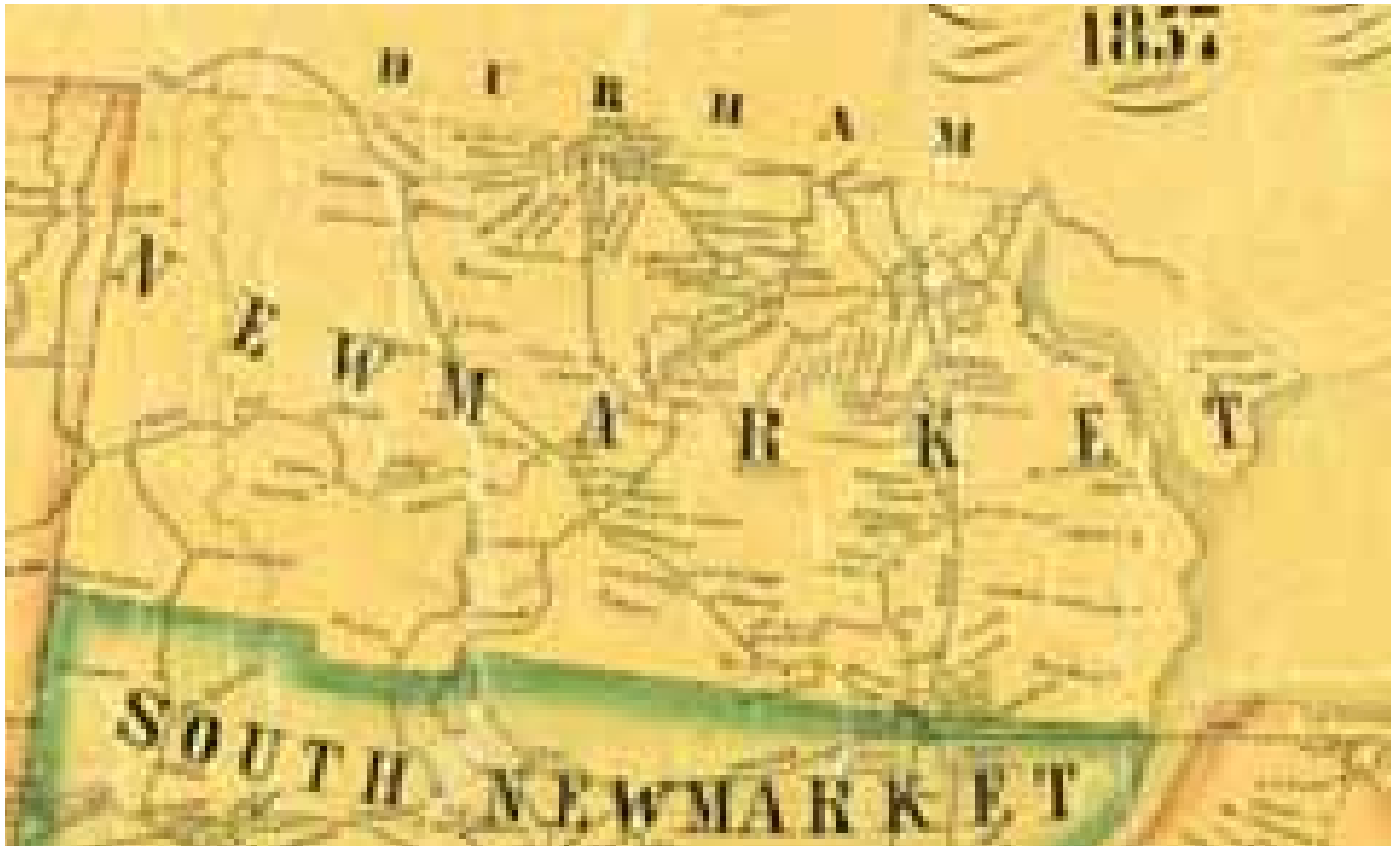
# LONDONDERRY



# NEWINGTON



# NEWMARKET



# Newmarket Village

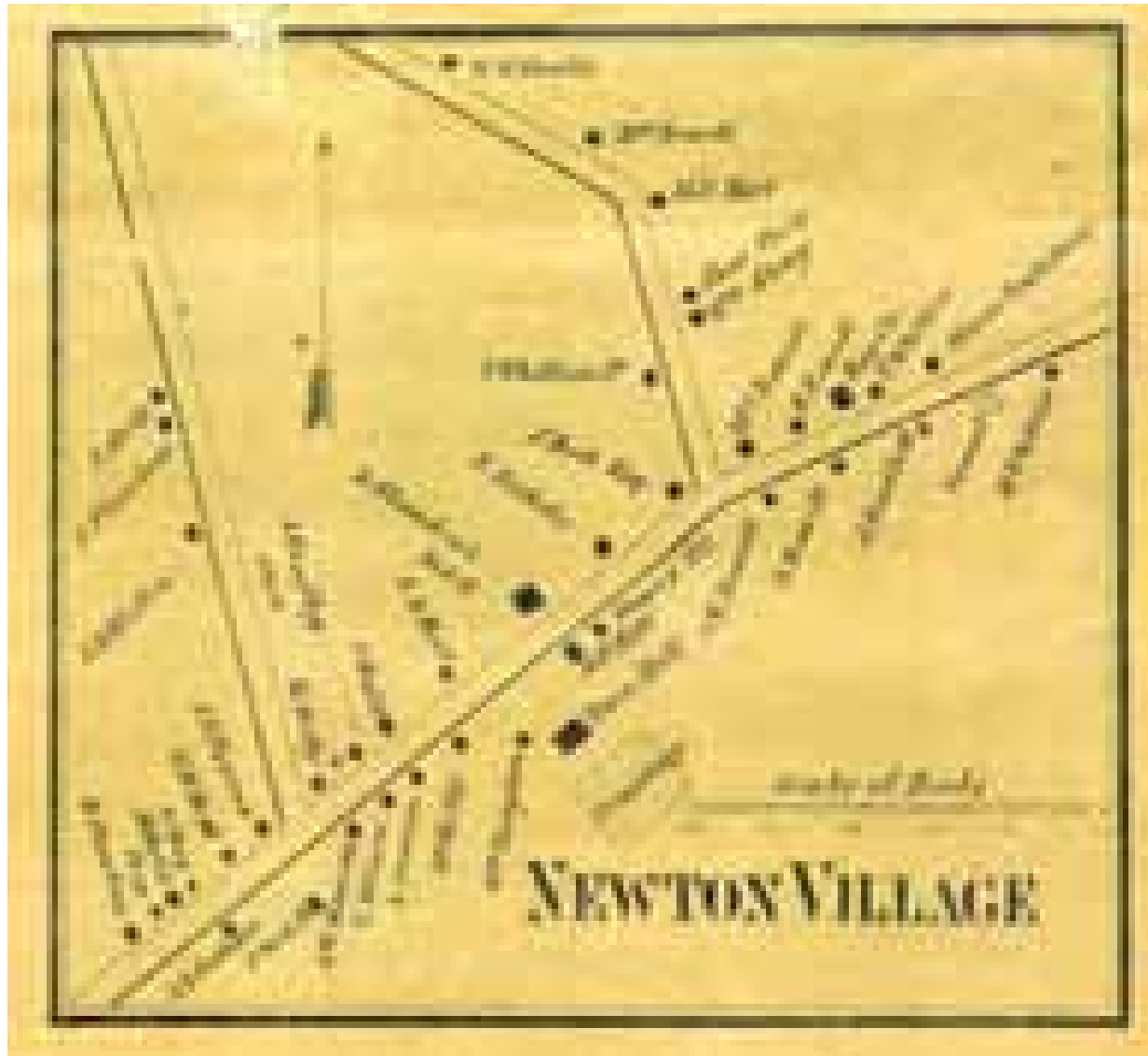


# NEWTON





# Newton Village

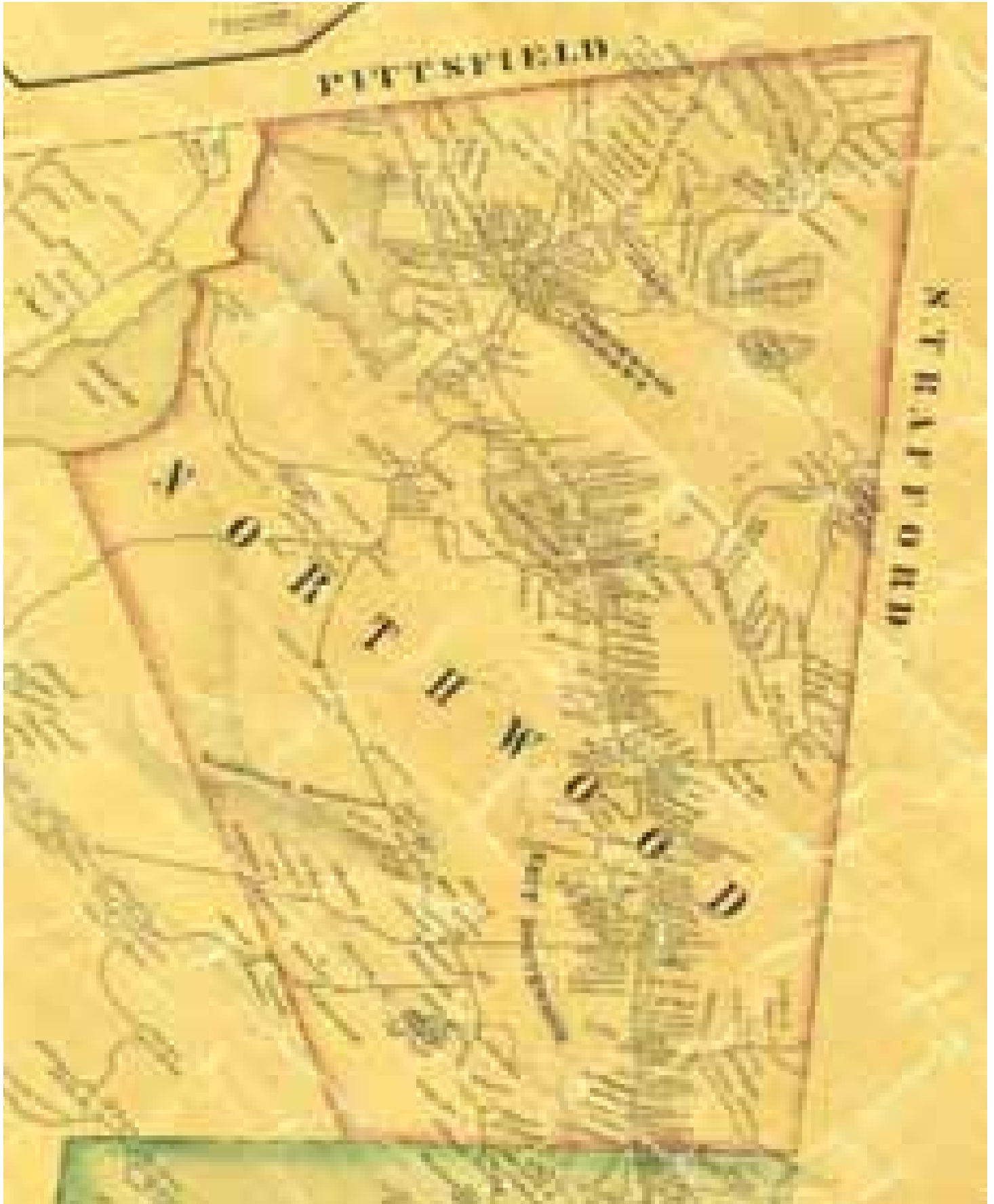


# NORTH HAMPTON

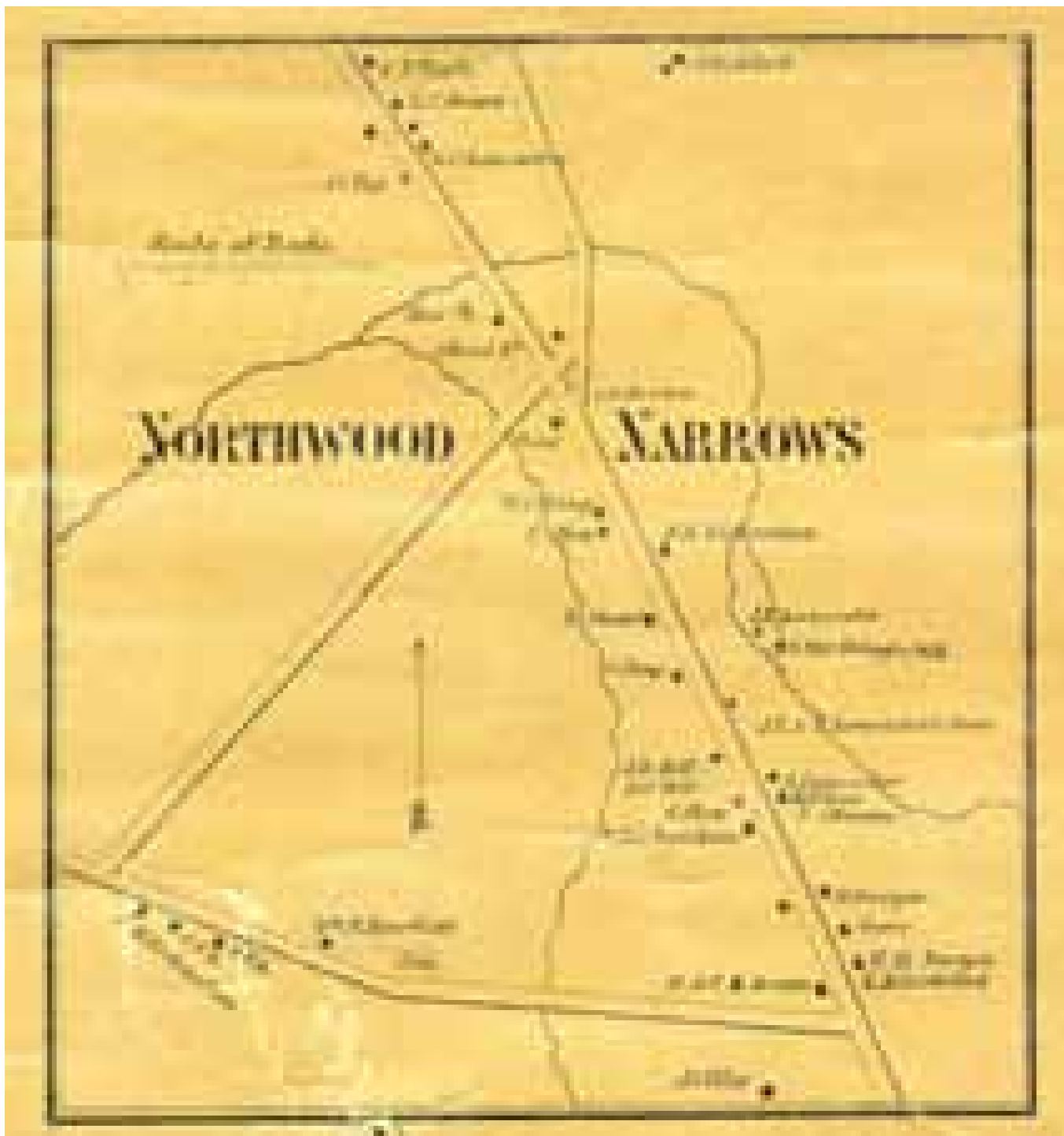


This page intentionally left blank

# NORTHWOOD



# Northwood Narrows



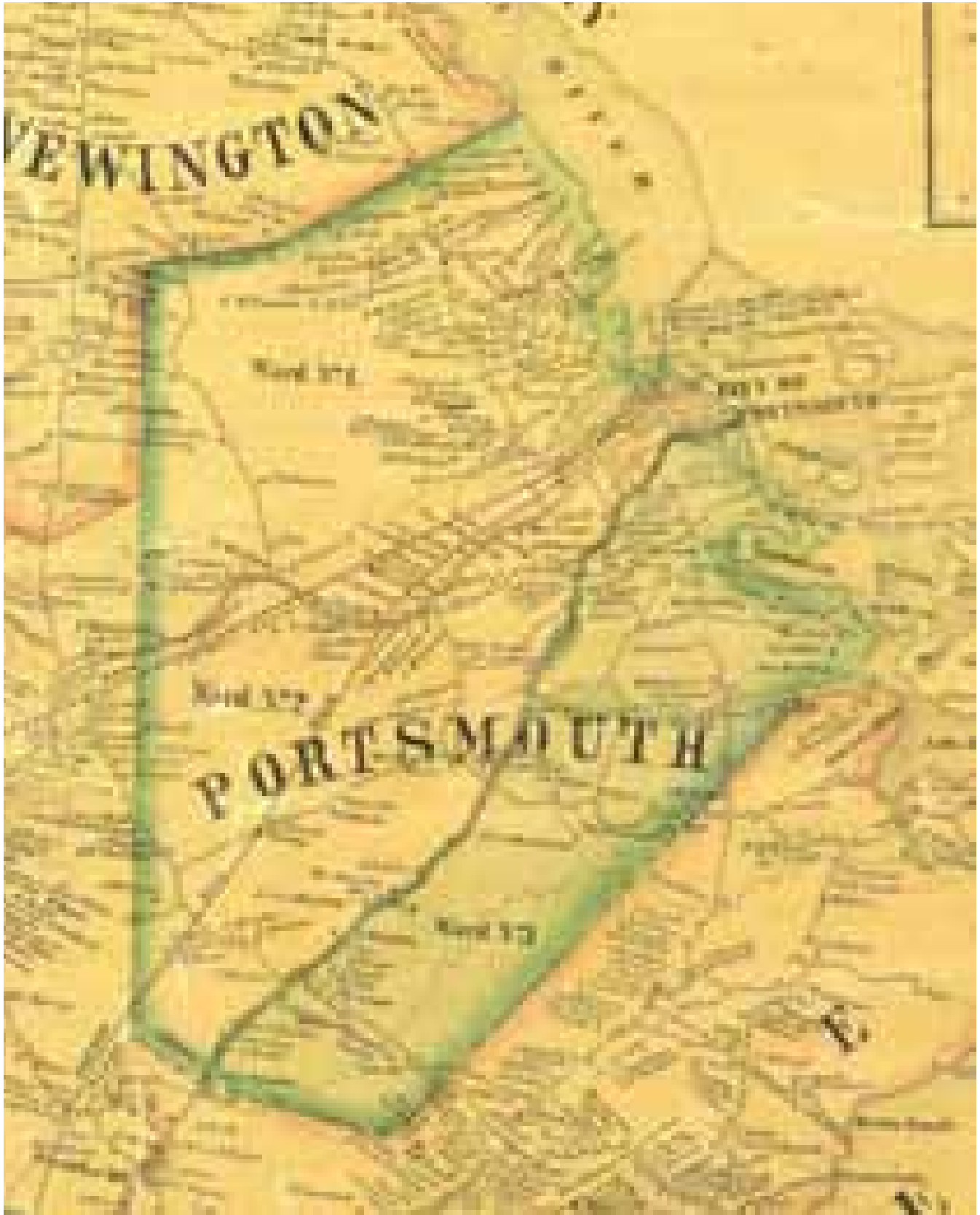
# NOTTINGHAM



# PLAISTOW




# PORTSMOUTH





# Newcastle Village



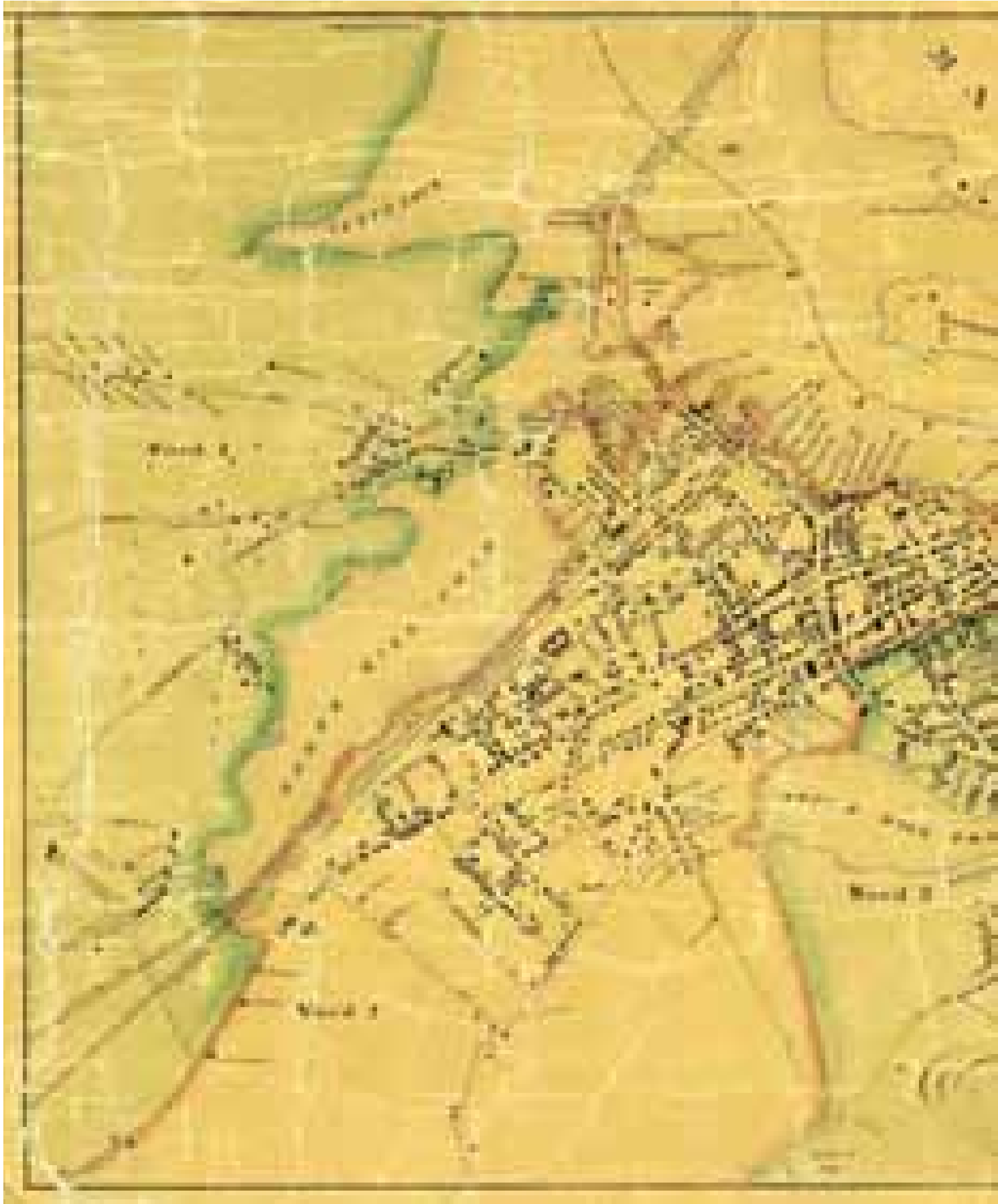
# Portsmouth Bus



# Business Directory



# Portsmouth



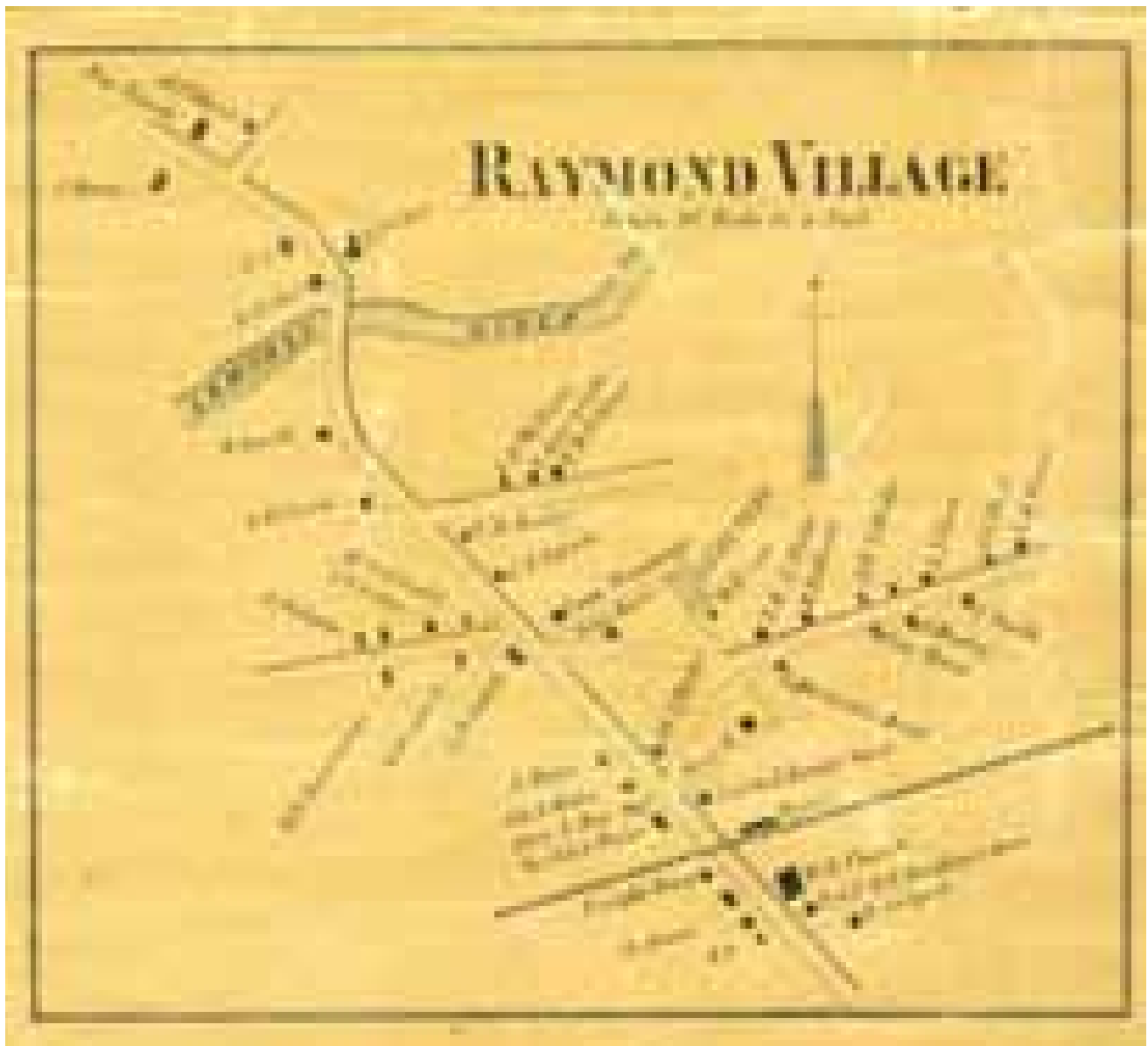
# City



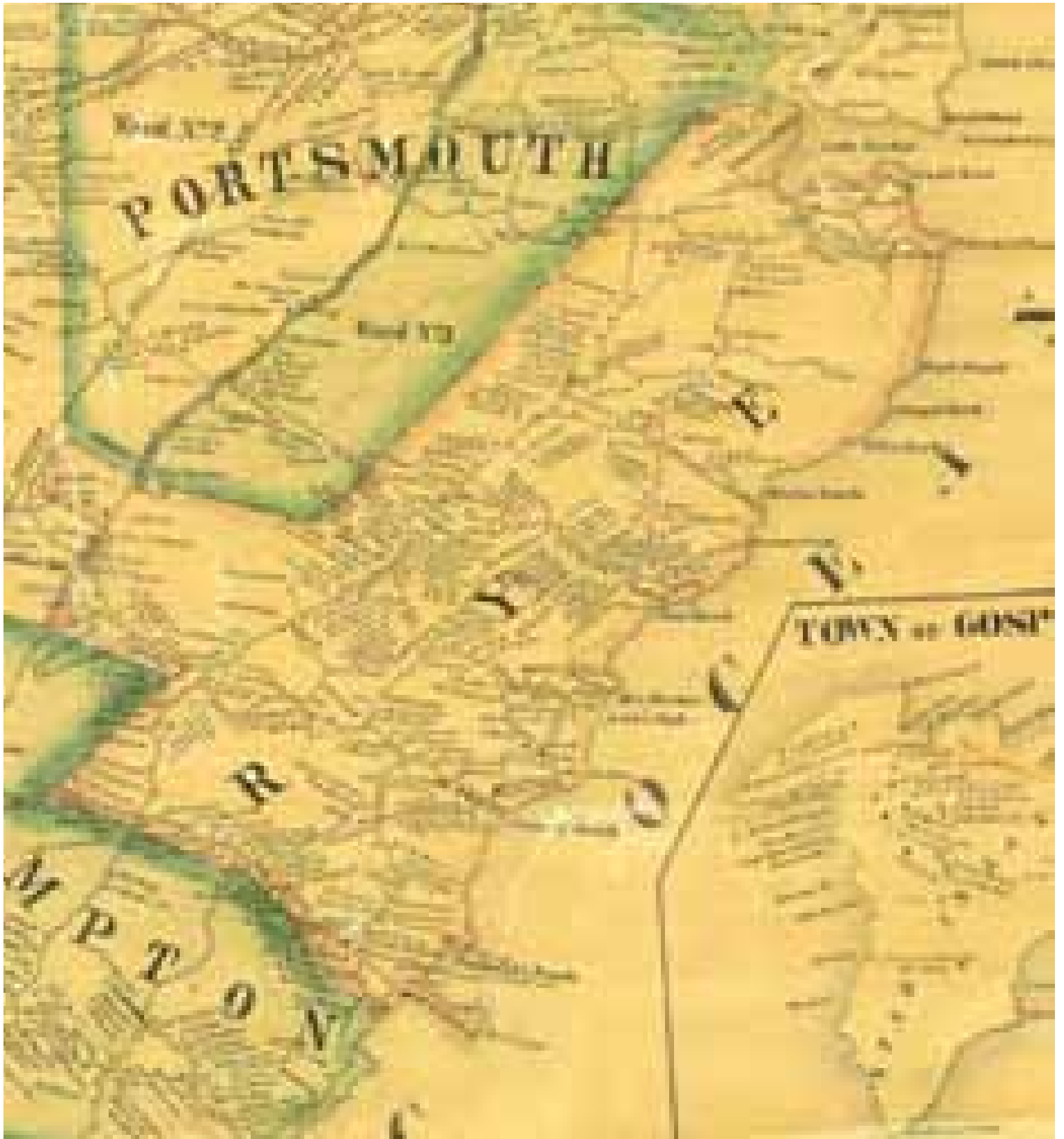
# RAYMOND



# Raymond Village

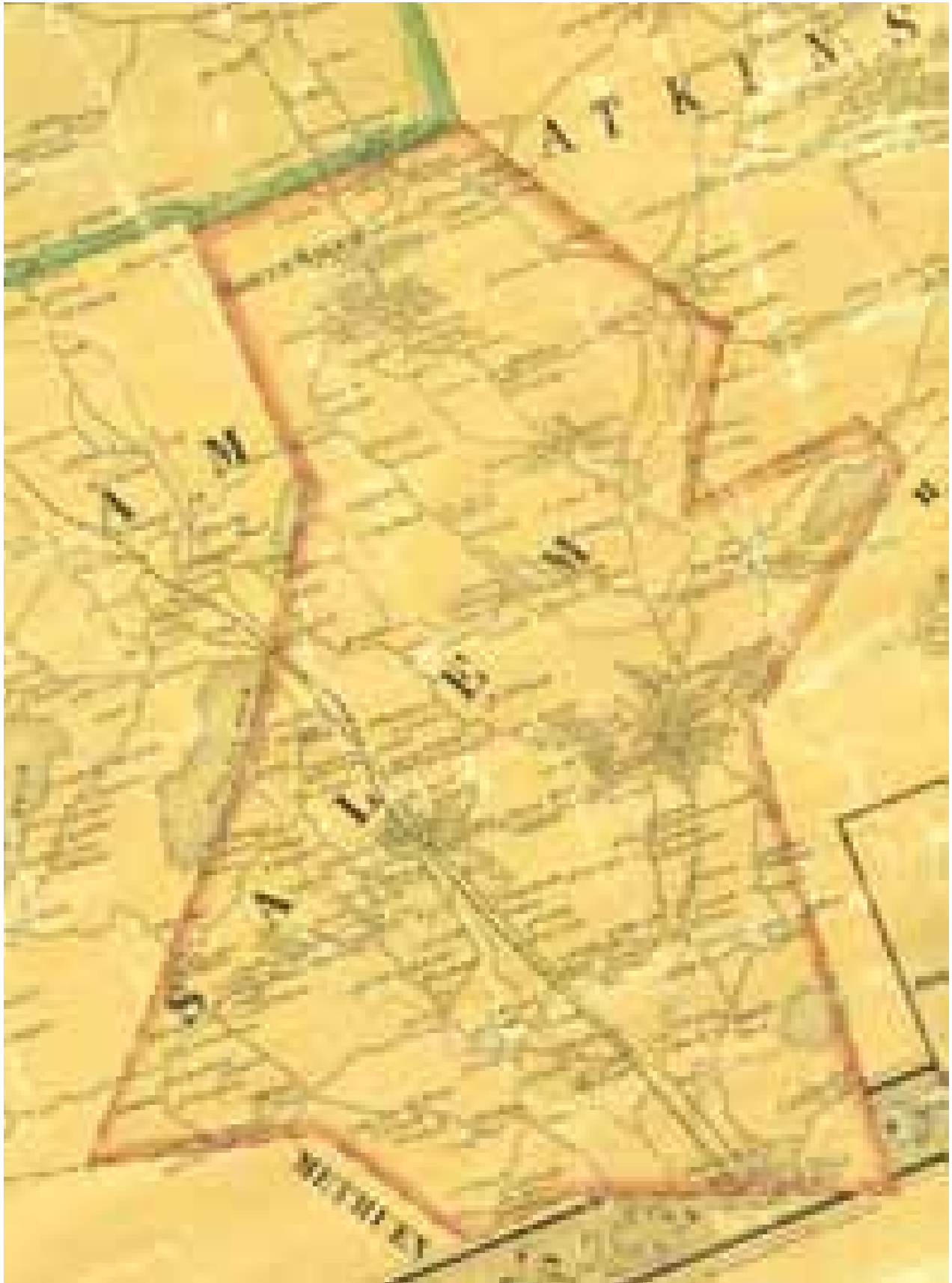


# RYE

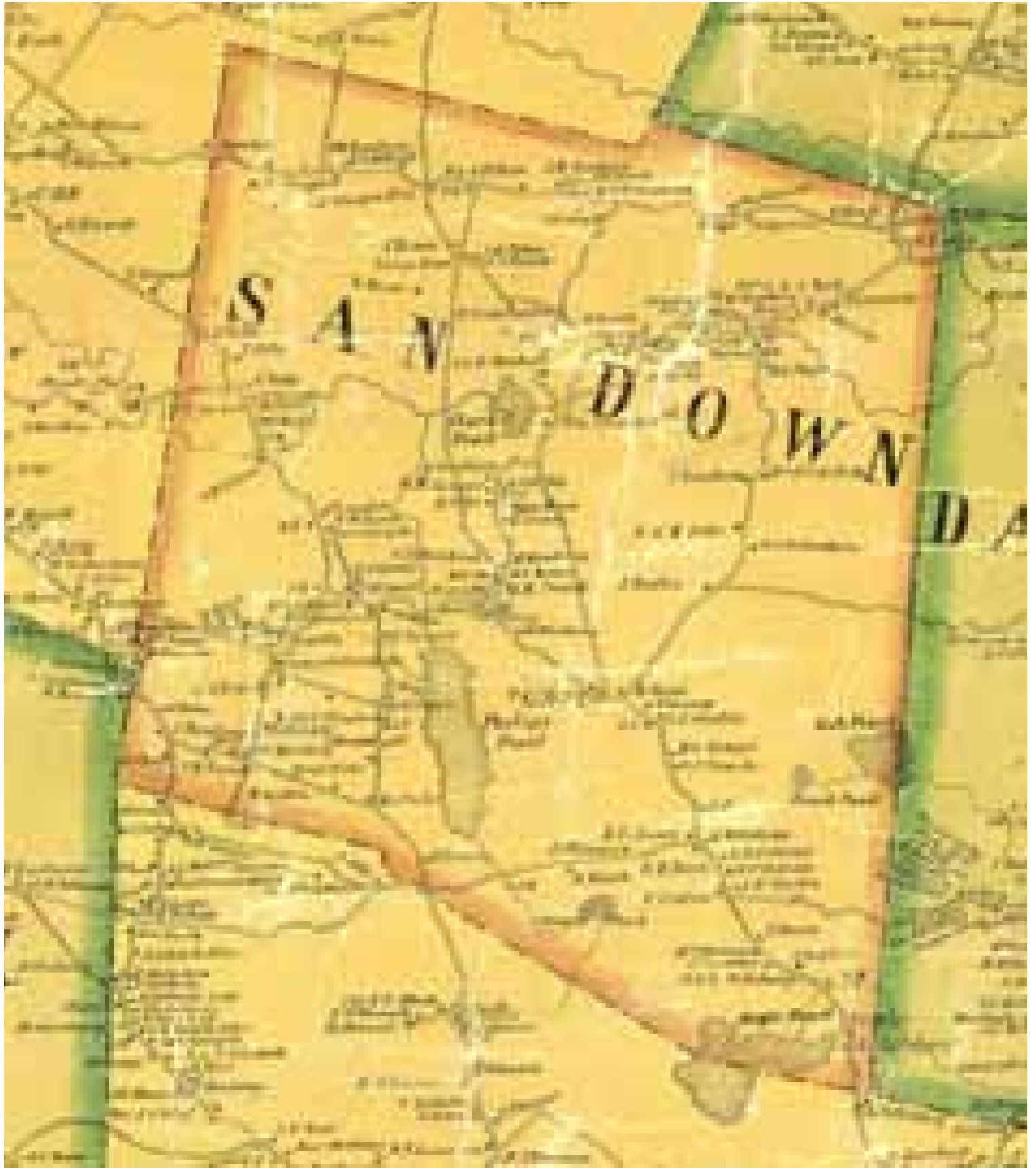




# SALEM



# SANDOWN

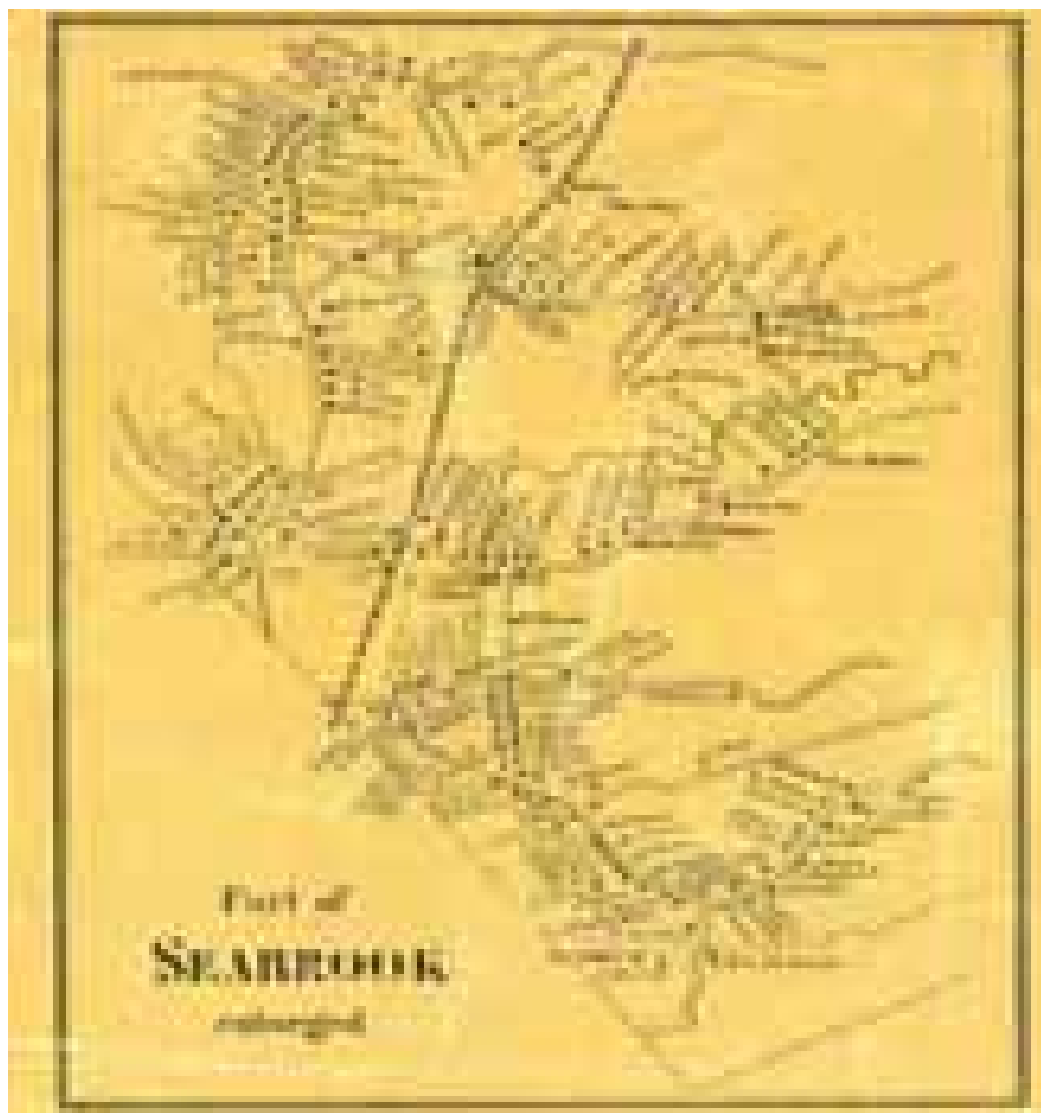


This page intentionally left blank

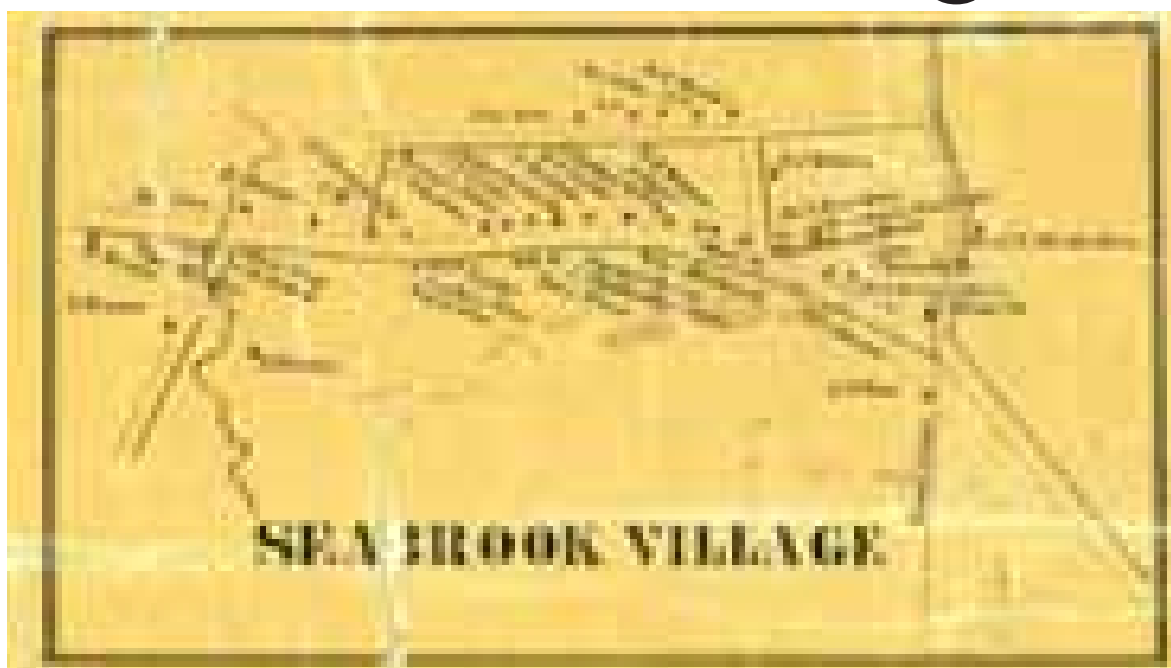
# SEABROOK



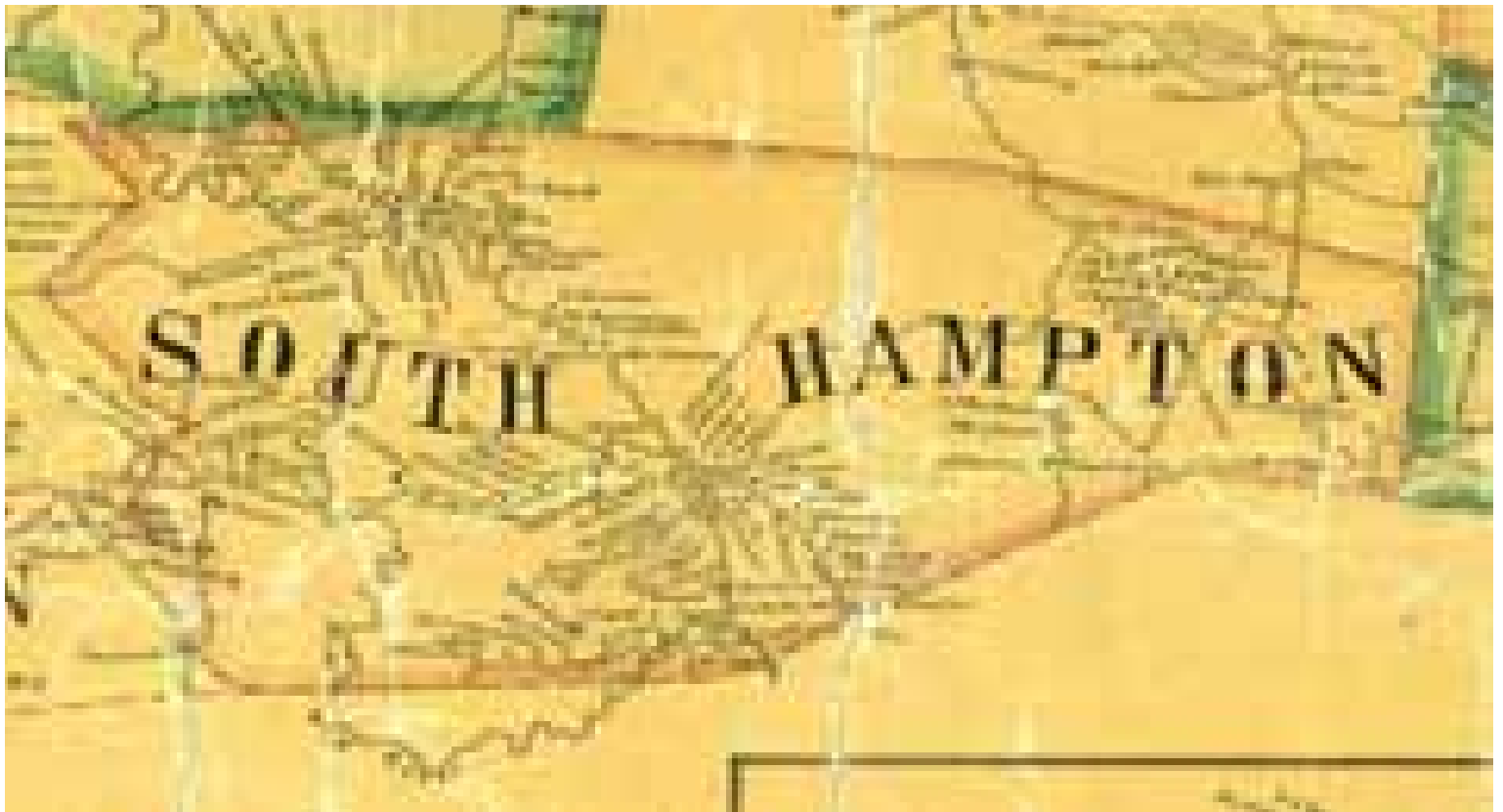
# Seabrook



## Seabrook Village

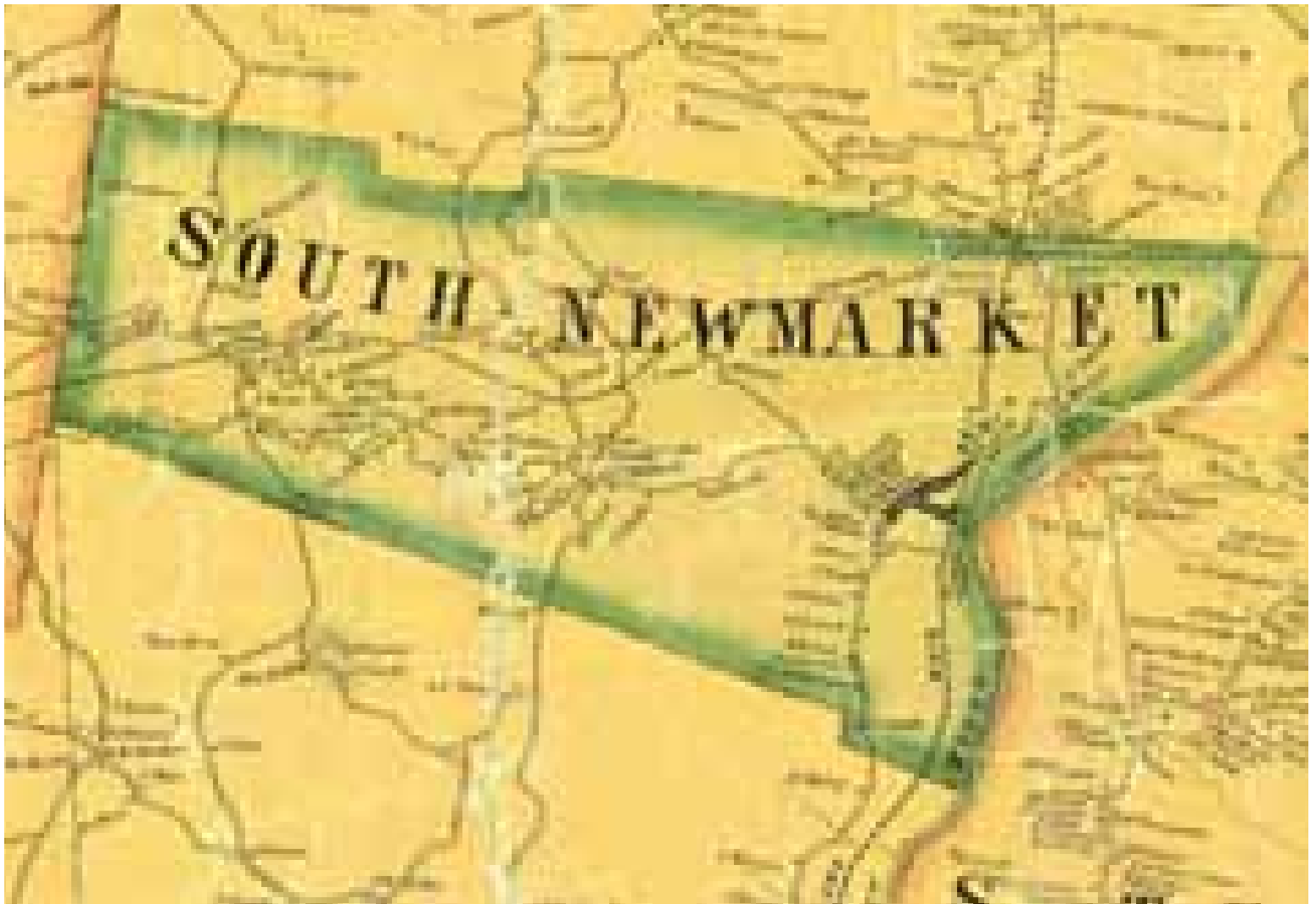


# SOUTH HAMPTON



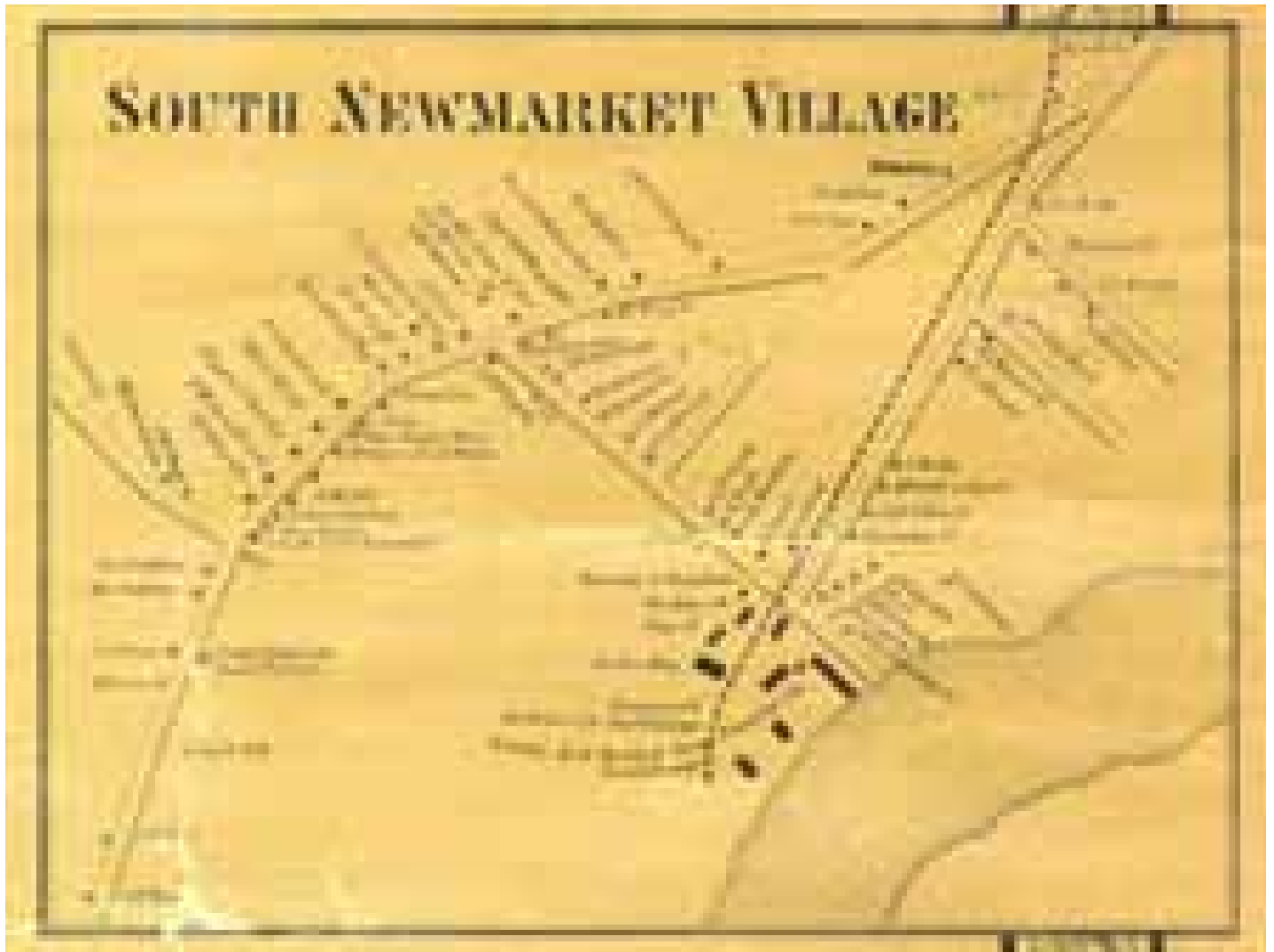
This page intentionally left blank

# SOUTH NEWMARKET

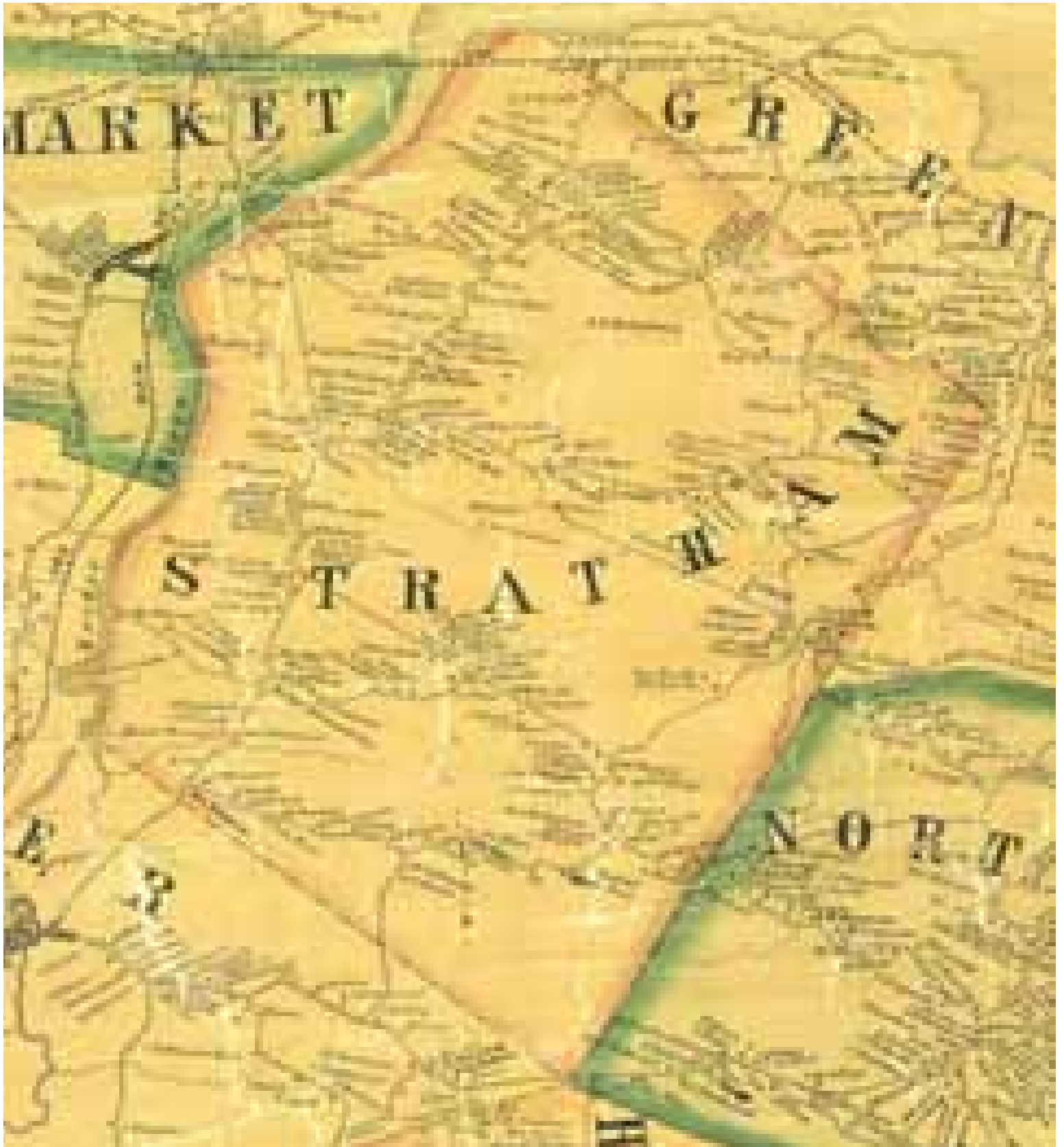




# South Newmarket Village



# STRATHAM



# WINDHAM



# Statistics of Rock

STATISTICS			
1850			
Population	1840	1850	1860
Albany	280	300	320
Andover	300	320	340
Barre	320	340	360
Barnstable	340	360	380
Beverly	360	380	400
Beverly Hills	380	400	420
Beverly Point	400	420	440
Beverly Harbor	420	440	460
Beverly Neck	440	460	480
Beverly Beach	460	480	500
Beverly Bay	480	500	520
Beverly Sound	500	520	540
Beverly Strait	520	540	560
Beverly Gulf	540	560	580
Beverly Inlet	560	580	600
Beverly Cove	580	600	620
Beverly Bay	600	620	640
Beverly Sound	620	640	660
Beverly Strait	640	660	680
Beverly Gulf	660	680	700
Beverly Inlet	680	700	720
Beverly Cove	700	720	740
Beverly Bay	720	740	760
Beverly Sound	740	760	780
Beverly Strait	760	780	800
Beverly Gulf	780	800	820
Beverly Inlet	800	820	840
Beverly Cove	820	840	860
Beverly Bay	840	860	880
Beverly Sound	860	880	900
Beverly Strait	880	900	920
Beverly Gulf	900	920	940
Beverly Inlet	920	940	960
Beverly Cove	940	960	980
Beverly Bay	960	980	1000
Beverly Sound	980	1000	1020
Beverly Strait	1000	1020	1040
Beverly Gulf	1020	1040	1060
Beverly Inlet	1040	1060	1080
Beverly Cove	1060	1080	1100
Beverly Bay	1080	1100	1120
Beverly Sound	1100	1120	1140
Beverly Strait	1120	1140	1160
Beverly Gulf	1140	1160	1180
Beverly Inlet	1160	1180	1200
Beverly Cove	1180	1200	1220
Beverly Bay	1200	1220	1240
Beverly Sound	1220	1240	1260
Beverly Strait	1240	1260	1280
Beverly Gulf	1260	1280	1300
Beverly Inlet	1280	1300	1320
Beverly Cove	1300	1320	1340
Beverly Bay	1320	1340	1360
Beverly Sound	1340	1360	1380
Beverly Strait	1360	1380	1400
Beverly Gulf	1380	1400	1420
Beverly Inlet	1400	1420	1440
Beverly Cove	1420	1440	1460
Beverly Bay	1440	1460	1480
Beverly Sound	1460	1480	1500
Beverly Strait	1480	1500	1520
Beverly Gulf	1500	1520	1540
Beverly Inlet	1520	1540	1560
Beverly Cove	1540	1560	1580
Beverly Bay	1560	1580	1600
Beverly Sound	1580	1600	1620
Beverly Strait	1600	1620	1640
Beverly Gulf	1620	1640	1660
Beverly Inlet	1640	1660	1680
Beverly Cove	1660	1680	1700
Beverly Bay	1680	1700	1720
Beverly Sound	1700	1720	1740
Beverly Strait	1720	1740	1760
Beverly Gulf	1740	1760	1780
Beverly Inlet	1760	1780	1800
Beverly Cove	1780	1800	1820
Beverly Bay	1800	1820	1840
Beverly Sound	1820	1840	1860
Beverly Strait	1840	1860	1880
Beverly Gulf	1860	1880	1900
Beverly Inlet	1880	1900	1920
Beverly Cove	1900	1920	1940
Beverly Bay	1920	1940	1960
Beverly Sound	1940	1960	1980
Beverly Strait	1960	1980	2000
Beverly Gulf	1980	2000	2020
Beverly Inlet	2000	2020	2040
Beverly Cove	2020	2040	2060
Beverly Bay	2040	2060	2080
Beverly Sound	2060	2080	2100
Beverly Strait	2080	2100	2120
Beverly Gulf	2100	2120	2140
Beverly Inlet	2120	2140	2160
Beverly Cove	2140	2160	2180
Beverly Bay	2160	2180	2200
Beverly Sound	2180	2200	2220
Beverly Strait	2200	2220	2240
Beverly Gulf	2220	2240	2260
Beverly Inlet	2240	2260	2280
Beverly Cove	2260	2280	2300
Beverly Bay	2280	2300	2320
Beverly Sound	2300	2320	2340
Beverly Strait	2320	2340	2360
Beverly Gulf	2340	2360	2380
Beverly Inlet	2360	2380	2400
Beverly Cove	2380	2400	2420
Beverly Bay	2400	2420	2440
Beverly Sound	2420	2440	2460
Beverly Strait	2440	2460	2480
Beverly Gulf	2460	2480	2500
Beverly Inlet	2480	2500	2520
Beverly Cove	2500	2520	2540
Beverly Bay	2520	2540	2560
Beverly Sound	2540	2560	2580
Beverly Strait	2560	2580	2600
Beverly Gulf	2580	2600	2620
Beverly Inlet	2600	2620	2640
Beverly Cove	2620	2640	2660
Beverly Bay	2640	2660	2680
Beverly Sound	2660	2680	2700
Beverly Strait	2680	2700	2720
Beverly Gulf	2700	2720	2740
Beverly Inlet	2720	2740	2760
Beverly Cove	2740	2760	2780
Beverly Bay	2760	2780	2800
Beverly Sound	2780	2800	2820
Beverly Strait	2800	2820	2840
Beverly Gulf	2820	2840	2860
Beverly Inlet	2840	2860	2880
Beverly Cove	2860	2880	2900
Beverly Bay	2880	2900	2920
Beverly Sound	2900	2920	2940
Beverly Strait	2920	2940	2960
Beverly Gulf	2940	2960	2980
Beverly Inlet	2960	2980	3000
Beverly Cove	2980	3000	3020
Beverly Bay	3000	3020	3040
Beverly Sound	3020	3040	3060
Beverly Strait	3040	3060	3080
Beverly Gulf	3060	3080	3100
Beverly Inlet	3080	3100	3120
Beverly Cove	3100	3120	3140
Beverly Bay	3120	3140	3160
Beverly Sound	3140	3160	3180
Beverly Strait	3160	3180	3200
Beverly Gulf	3180	3200	3220
Beverly Inlet	3200	3220	3240
Beverly Cove	3220	3240	3260
Beverly Bay	3240	3260	3280
Beverly Sound	3260	3280	3300
Beverly Strait	3280	3300	3320
Beverly Gulf	3300	3320	3340
Beverly Inlet	3320	3340	3360
Beverly Cove	3340	3360	3380
Beverly Bay	3360	3380	3400
Beverly Sound	3380	3400	3420
Beverly Strait	3400	3420	3440
Beverly Gulf	3420	3440	3460
Beverly Inlet	3440	3460	3480
Beverly Cove	3460	3480	3500
Beverly Bay	3480	3500	3520
Beverly Sound	3500	3520	3540
Beverly Strait	3520	3540	3560
Beverly Gulf	3540	3560	3580
Beverly Inlet	3560	3580	3600
Beverly Cove	3580	3600	3620
Beverly Bay	3600	3620	3640
Beverly Sound	3620	3640	3660
Beverly Strait	3640	3660	3680
Beverly Gulf	3660	3680	3700
Beverly Inlet	3680	3700	3720
Beverly Cove	3700	3720	3740
Beverly Bay	3720	3740	3760
Beverly Sound	3740	3760	3780
Beverly Strait	3760	3780	3800
Beverly Gulf	3780	3800	3820
Beverly Inlet	3800	3820	3840
Beverly Cove	3820	3840	3860
Beverly Bay	3840	3860	3880
Beverly Sound	3860	3880	3900
Beverly Strait	3880	3900	3920
Beverly Gulf	3900	3920	3940
Beverly Inlet	3920	3940	3960
Beverly Cove	3940	3960	3980
Beverly Bay	3960	3980	4000
Beverly Sound	3980	4000	4020
Beverly Strait	4000	4020	4040
Beverly Gulf	4020	4040	4060
Beverly Inlet	4040	4060	4080
Beverly Cove	4060	4080	4100
Beverly Bay	4080	4100	4120
Beverly Sound	4100	4120	4140
Beverly Strait	4120	4140	4160
Beverly Gulf	4140	4160	4180
Beverly Inlet	4160	4180	4200
Beverly Cove	4180	4200	4220
Beverly Bay	4200	4220	4240
Beverly Sound	4220	4240	4260
Beverly Strait	4240	4260	4280
Beverly Gulf	4260	4280	4300
Beverly Inlet	4280	4300	4320
Beverly Cove	4300	4320	4340
Beverly Bay	4320	4340	4360
Beverly Sound	4340	4360	4380
Beverly Strait	4360	4380	4400
Beverly Gulf	4380	4400	4420
Beverly Inlet	4400	4420	4440
Beverly Cove	4420	4440	4460
Beverly Bay	4440	4460	4480
Beverly Sound	4460	4480	4500
Beverly Strait	4480	4500	4520
Beverly Gulf	4500	4520	4540
Beverly Inlet	4520	4540	4560
Beverly Cove	4540	4560	4580
Beverly Bay	4560	4580	4600
Beverly Sound	4580	4600	4620
Beverly Strait	4600	4620	4640
Beverly Gulf	4620	4640	4660
Beverly Inlet	4640	4660	4680
Beverly Cove	4660	4680	4700
Beverly Bay	4680	4700	4720
Beverly Sound	4700	4720	4740
Beverly Strait	4720	4740	4760
Beverly Gulf	4740	4760	4780
Beverly Inlet	4760	4780	4800
Beverly Cove	4780	4800	4820
Beverly Bay	4800	4820	4840
Beverly Sound	4820	4840	4860
Beverly Strait	4840	4860	4880
Beverly Gulf	4860	4880	4900
Beverly Inlet	4880	4900	4920
Beverly Cove	4900	4920	4940
Beverly Bay	4920	4940	4960
Beverly Sound	4940	4960	4980
Beverly Strait	4960	4980	5000

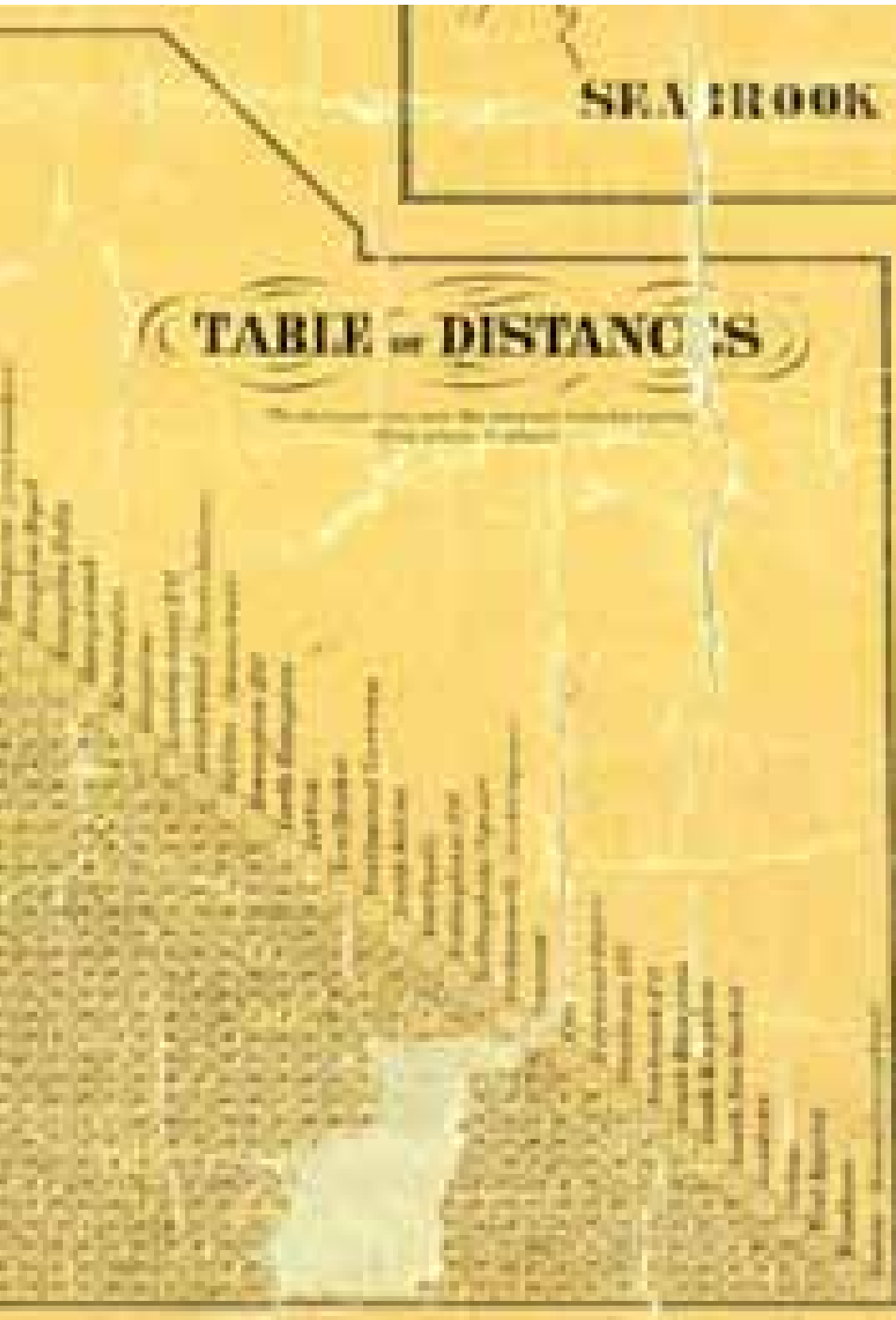
[illegible]

# Table of



This is a historical map of Rockingham County, New Hampshire, from 1857. The map displays a dense network of roads and a large number of small, rectangular land parcels, which are likely individual farms or lots. The map is oriented with North at the top. The title 'Table of' is visible at the top right of the page.

# Distances



# Atlantic House Cottage Boarding House Rye Beach N.H.





# Res. of Albert Blaisdell Esq. Greenland N.H.



# Res. of Aaron Coffin Esq. Hampton N.H.



# J.H. Diman's Cottage and Greenhouse Stratham N.H.



# Court House & Town Hall Exeter N.H.




# S.A. & B.F. Haley's Tailoring Estab. Newmarket N.H.



# Wm. Hobbs Boot & Shoe Manuf. Goodwin's Grand Greasejuice Manufactory Exeter N.H.



# Hampton Academy Hampton N.H.



# Kingston Academy Kingston N.H.





# Res. of Wm. T. Merrill M.D. Hampton N.H.



RES. OF WM. T. MERRILL, M. D., HAMPTON N. H.

Ocean House  
Rye Beach N.H.  
Job Jenness Esq. Prop.



# Phillips Academy Exeter N.H.



# Res. of Col. Joshua W. Pierce Greenland N.H.



# Swamscot Machine and South New Market Iron Foundry Co.s Buildings South New Market N.H.



# Gov. Weare Monument Rockingham Academy Hampton Falls N.H.



