

# Middlebury

Vermont Old Maps - Retail  
Reproductions of nice old Vermont maps

# Area

## State Maps



**1814 Doolittle**  
pastel shades  
towns, counties



**1822 Carey**  
county colors  
mountains



**1828 Henshaw**  
patchwork  
hand-lettered



**1856 Colton**  
decorative border  
railroads



**1878 Beers**  
large title  
railroads

**11" x 14" - \$10**  
**14" x 17" - \$15**  
**18" x 24" - \$20**

## New England



**1680 Visscher**  
"Lac Iroquois"  
(Lake Champlain)



**1702 Morden**  
Vermont unsettled  
Indian names



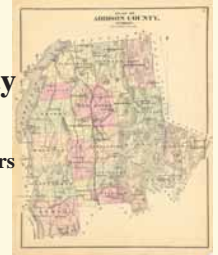
**1753 Homann**  
New Engelland  
Pennsilvania



**1759 Homann**  
Nova Anglia.  
Lake Champlain

## Small County Map

**1871 Beers**  
all roads  
railroads



## Large Poster Maps

### Bird's-Eye View-Middlebury 1886



**MIDDLEBURY, VT.**  
**14" x 24" - \$20**      **24" x 36" - \$30**

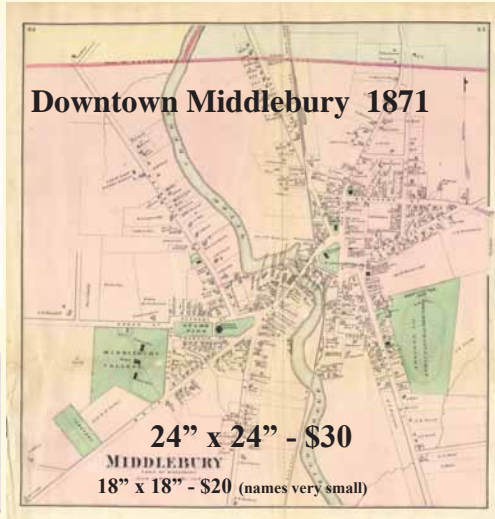
### Vergennes 1890



### Bristol 1889

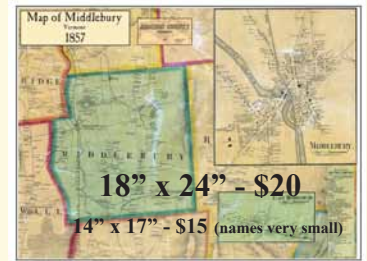


### Downtown Middlebury 1871



**24" x 24" - \$30**  
**MIDDLEBURY**  
**18" x 18" - \$20** (names very small)

## Middlebury 1857




**18" x 24" - \$20**  
**14" x 17" - \$15** (names very small)

The oldest complete road map of town - shows every road and every house with the owner's names. Excerpted from the "Map of Addison County" by H.F. Walling. Includes 2 inset maps.

Similar maps available for nearby towns...

Vibrant color inkjet prints

## Lake Champlain Maps \$20



**Brassier**  
"A Survey"  
1776 (1762)  
18" x 24"



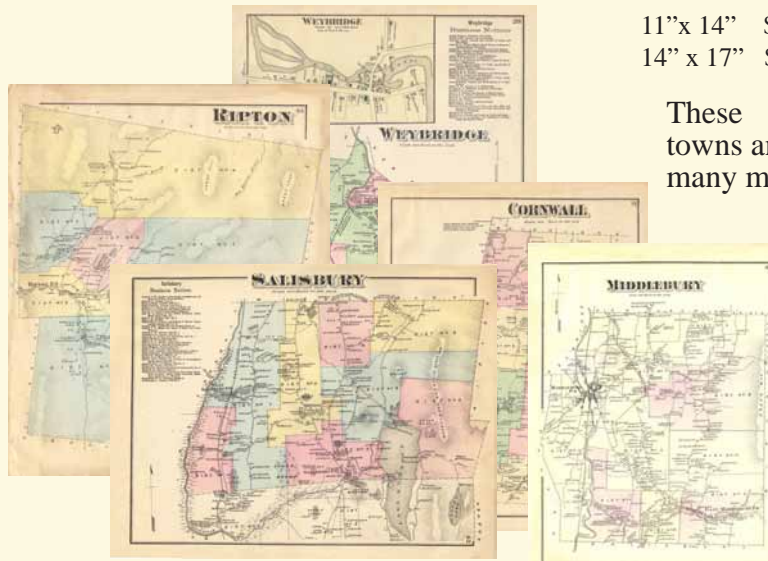
**Collins Map**  
1765  
13" x 34"



**Vermont Shoreline**  
1857  
18" x 36"

## Small Town Maps

reprints from the 1871 "Beers Atlas"



11" x 14" \$10

14" x 17" \$15

These towns and many more

Addison  
Bridport  
Bristol  
Cornwall  
Ferrisburgh  
Goshen  
Granville  
Hancock  
Leicester  
Lincoln  
Middlebury  
Monkton  
New Haven  
Orwell  
Panton  
Ripton  
Salisbury  
Starksboro  
Vergennes  
Waltham  
Weybridge  
Whiting

## Maps on CD

Sets of town maps for 2 different years

1857 \$30  
38 maps

"Beers" \$30  
1871  
55 maps

Regional VT Maps  
Champlain Valley & Central Vermont  
25 maps  
1756-2005

Retail package: 5 1/2" x 8 1/2"

For more info, and to view these maps on-line, go the the web site [www.old-maps.com](http://www.old-maps.com)